

Email: | 0000000000 |

Mr M Burrell, Manager  
Greater Norwich Local Plan  
C/o EDS County Hall  
Martineau Lane  
Norwich  
NR1 2SG

2 Nov 2016

Dear Mr Burrell

**Plot of Land for Consideration for Potential Future Development under the Greater Norwich Local Plan**

We sent in a letter (dated 21 Oct 2016) about our potential plot together with location maps that outlined our whole property in red. We have since realised that we should probably have outlined just our paddock, the potential plot, in red with our cottage in blue.




We have now attached a map to show our property divided between the potential plot and our cottage. We would be grateful if you would put this map with our earlier submission.

With thanks  
Yours Sincerely

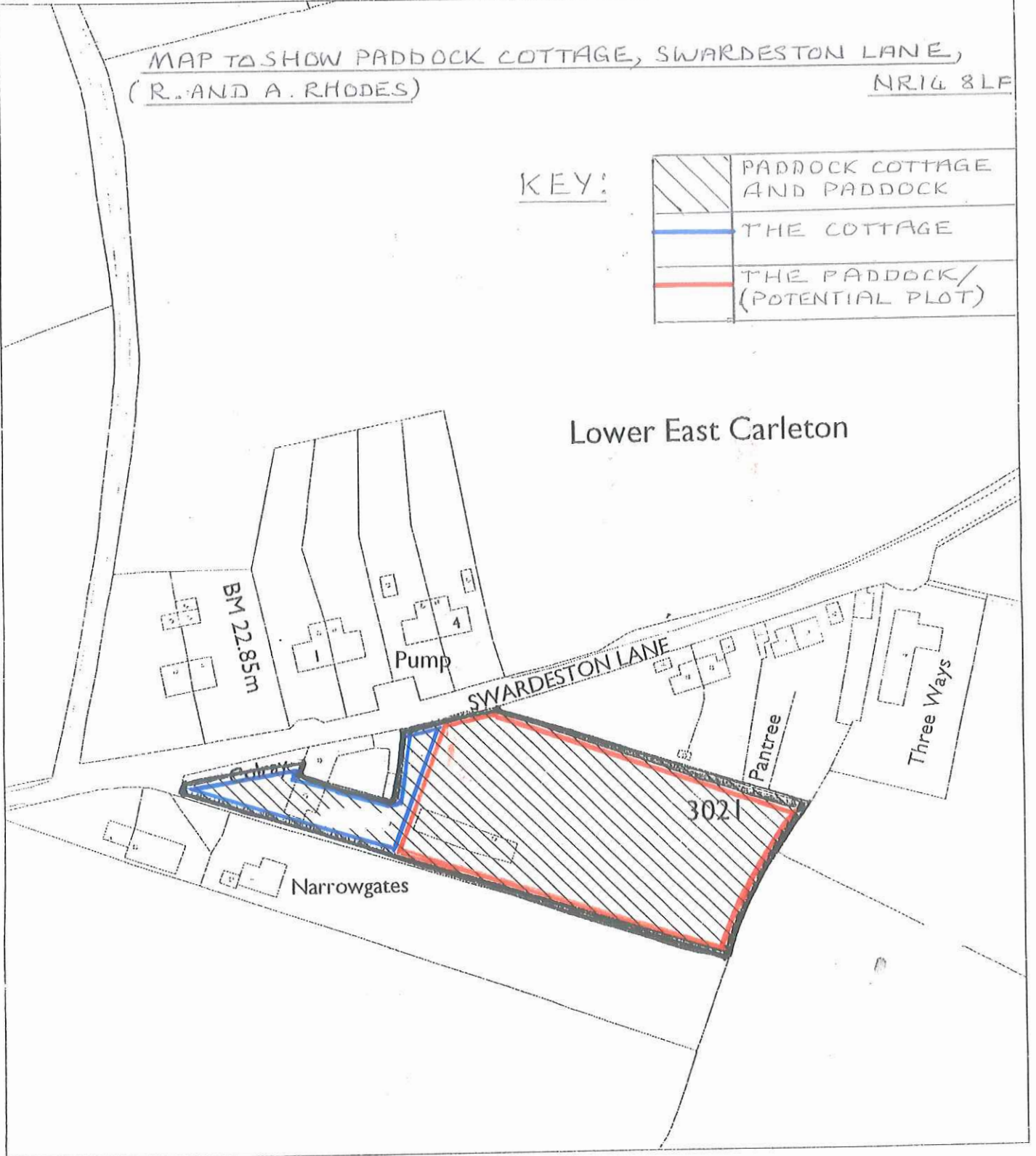
(Mr R Rhodes and Mrs A Rhodes)

MAP TO SHOW PADDOCK COTTAGE, SWARDESTON LANE,  
(R. AND A. RHODES) NR14 8LF

KEY:

	PADDOCK COTTAGE AND PADDOCK
	THE COTTAGE
	THE PADDOCK/ (POTENTIAL PLOT)

Lower East Carleton



South Norfolk District Council  
 Swan Lane  
 Long Stratton  
 Norwich  
 NR15 2XE  
 Tel: (01508) 533633  
 Fax: (01508) 533695

The material contained in this plan has been reproduced from the 1994 Ordnance Survey 1:2,500 digital map with permission of the controller of HM Stationery Office©  
 Crown copyright.

Licence No. LA 079448



Norwich  
Education  
Planning  
Service  
2016

100  
100

Mr M Burrell, Manager  
Greater Norwich Local Plan  
C/o EDS County Hall  
Martineau Lane  
Norwich  
NR1 2SQ

21 Oct 2016

Dear Mr Burrell

**Plot of Land for Consideration for Potential Future Development under the Greater Norwich Local Plan**

We bought Paddock Cottage in 1998. There is a small paddock with the property. We live in the cottage but it will not be suitable for our long term needs. We would therefore like to build a one-and-a-half storey house on the paddock to provide more appropriate accommodation which would enable us to continue to live in Swardeston.

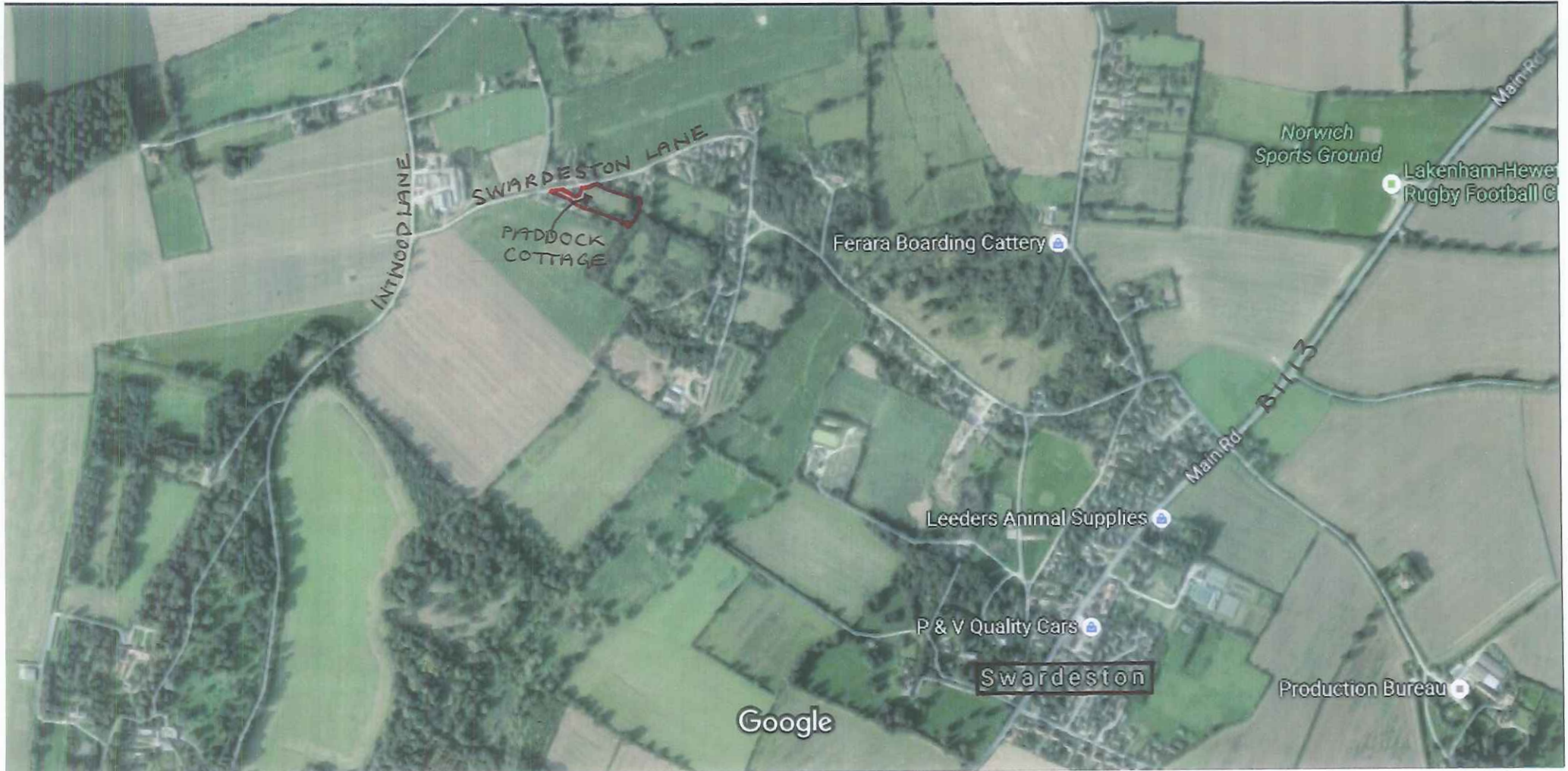
I spoke to a member of your team today who advised us to write in about this proposal and asked that we provide a location map to identify the property concerned. Maps are attached.

We would be very grateful if you would consider our paddock as a plot for potential future development for one self-build, high energy efficiency house as part of the Greater Norwich Local Plan.

If you require any further information please do not hesitate to contact us.

Yours Sincerely

(Mr R Rhodes and Mrs A Rhodes)



Imagery ©2016 Getmapping plc, Map data ©2016 Google 200 m

POTENTIAL SITE SUBMISSION FOR GREATER NORWICH LOCAL PLAN - R and A, RHODES  
MAP TO SHOW LOCATION OF PADDOCK COTTAGE, SWARDESTON LANE, NR14 8LF -

= PADDOCK COTTAGE PROPERTY OUTLINED IN RED.

PAGE 2 of 4



Imagery ©2016 Getmapping plc, Map data ©2016 Google 20 m

POTENTIAL SITE SUBMISSION FOR GREATER NORWICH LOCAL PLAN - R and A RHODES  
MAP TO SHOW CHOSE VIEW OF SITE - PADDOCK COTTAGE, SWARDESTON WANE, NR14 8 LF  
[Red Outline] = PADDOCK COTTAGE PROPERTY OUTLINED IN RED

PAGE 3 of 4

Legend

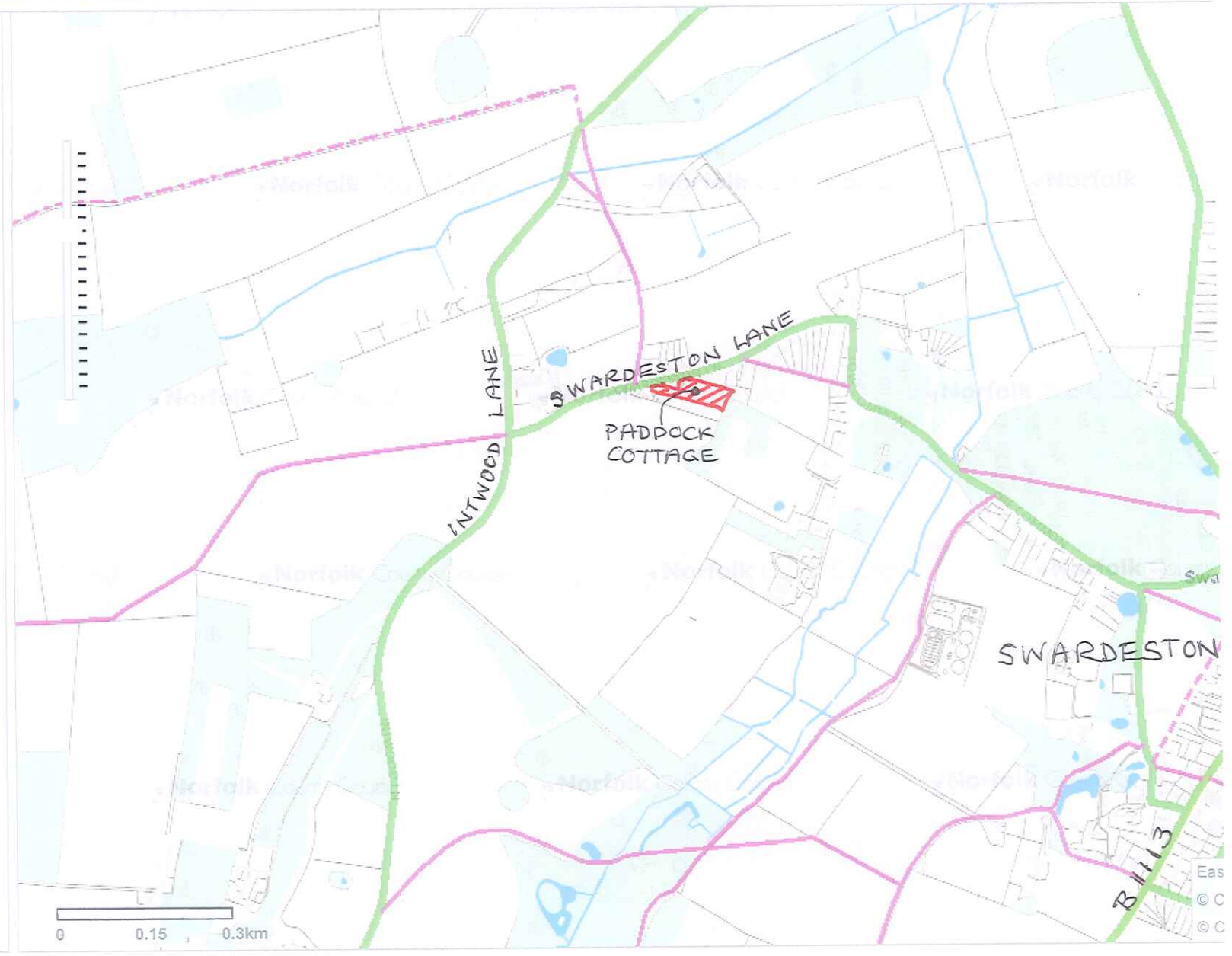
Disclaimer

Highway/PROW Enquiry

Full

Previous

- Public Rights of Way
    - Bridleway
    - - - Byway open to all traffic
    - Footpath
    - - - Restricted Byway
  - Norfolk County Council Maintained Unsurfaced Roads
  - Non Maintained Public Highway
  - Norfolk County Council Maintained Roads
  - Norwich City Council Maintained Roads
  - Highways Agency Maintained Roads
- = PADDOCK COTTAGE PROPERTY



POTENTIAL SITE SUBMISSION FOR GREATER NORWICH LOCAL PLAN - R+A RHODES

<http://maps.norfolk.gov.uk/highways/> MAP TO SHOW LOCATION OF SITE: PADDOCK COTTAGE, SWARDESTON LANE, NR14 8LF.

PAGE 4 of 4