

1b. I am... - Planning Consultant

1c. Client / Landowner Details (if different from your login account)

Title R G Aves & Partners

First Name Des

Last Name Aves

Organisation (where relevant)

Address

Post Code

2. Site Details

Site location / address and post code.

(at the end of this form you will be able to plot the site on a map as part of your submission)

Northwestern corner of Fersfield Road and Folly Lane

Bressingham IP212

Site area (hectares) 0.94

Please upload a red line plan showing your site boundaries or use the interactive map at the end of this process. [30-101-FERSFIELD RD, BRESSINGHAM.pdf](#)

3. Site Ownership

3a. I (or my client)... Is the sole owner of the site

3b. Please provide the name, address and contact details of the site's landowner(s)

As above

3c. If the site is in multiple landownerships do all landowners support your proposal for the site? No

4. Current and Historic Land Uses

4a. Current Land Use (Please describe the site's current land use e.g. agriculture, employment, unused/vacant etc.)

Agriculture

4b. Has the site been previously developed? No

4c. Describe any previous uses of the site. (please provide details of any relevant historic planning applications, including application numbers if known)

Agriculture only

5. Proposed Future Uses

5a. Please provide a short description of the development or land use you proposed (if you are proposing a site to be designated as local green space please go directly to question 6)

Residential development market and affordable dwellings.

5b. Which of the following use or uses are you proposing? - Market Housing
- Affordable Housing

5c. Please provide further details of your proposal, including details on number of houses and proposed floorspace of commercial buildings etc.

Provision of up to 9 houses, single and two storey.

5d. Please describe any benefits to the Local Area that the development of the site could provide.

Increased housing choice

Increased housing supply

Increased affordable housing supply

6. Local Green Space

If you are proposing a site to be designated as Local Green Space please complete the following questions. These questions do not need to be completed if you are not proposing a site as Local Green Space. Please consult the guidance notes for an explanation of Local Green Space Designations.

7. Site Features and Constraints

Are there any features of the site or limitations that may constrain development on this site (please give details)?

7a. Site Access: Is there a current means of access to the site from the public highway, does this access need to be improved before development can take place and are there any public rights of way that cross or adjoin the site?

Existing vehicle access. No improvement required. No public rights of way.

7b. Topography: Are there any slopes or significant changes of in levels that could affect the development of the site?

No.

7c. Ground Conditions: Are ground conditions on the site stable? Are there potential ground contamination issues?

Stable.

7d. Flood Risk: Is the site liable to river, ground water or surface water flooding and if so what is the nature, source and frequency of the flooding?

No.

7e. Legal Issues: Is there land in third party ownership, or access rights, which must be acquired to develop the site, do any restrictive covenants exist, are there any existing tenancies?

No.

7f. Environmental Issues: Is the site located next to a watercourse or mature woodland, are there any significant trees or hedgerows crossing or bordering the site are there any known features of ecological or geological importance on or adjacent to the site?

No. No trees/hedgerows on site.

7g. Heritage Issues: Are there any listed buildings, Conservation Areas, Historic Parklands or Schedules Monuments on the site or nearby? If so, how might the site's development affect them?

No

7h. Neighbouring Uses: What are the neighbouring uses and will either the proposed use or neighbouring uses have any implications?

Residential and open agricultural fields.

7i. Existing uses and Buildings: are there any existing buildings or uses that need to be relocated before the site can be developed.

None.

8. Utilities

8a. Which of the following are likely to be readily available to service the site and enable its development? Please provide details where possible.

Mains water supply Yes

Mains sewerage Yes

Electricity supply Yes

Gas supply No

Public highway Yes

Broadband internet Yes

9. Availability

9a. Please indicate when the site could be made available for the land use or development proposed. Immediately

9b. Please give reasons for the answer given above.

Single ownership of client.

10. Market Interest

10. Please choose the most appropriate category below to indicate what level of market interest there is/has been in the site. Please include relevant dates in the comments section. None

11. Delivery

11a. Please indicate when you anticipate the proposed development could be begun. Up to 5 years (by April 2021)

11b. Once started, how many years do you think it would take to complete the

proposed development (if known)? 2

12. Viability

This is the description of your section break.

12a. You acknowledge that there are likely to be policy requirements and Community Infrastructure Levy (CIL) costs to be met which will be in addition to the other development costs of the site (depending on the type and scale of land use proposed). These requirements are likely to include but are not limited to: Affordable Housing; Sports Pitches & Children's Play Space and Community Infrastructure Levy - I agree

12b. Do you know if there are there any abnormal costs that could affect the viability of the site e.g. infrastructure, demolition or ground conditions? No

12d. Do you consider that the site is currently viable for its proposed use taking into account any and all current planning policy and CIL considerations and other abnormal development costs associated with the site? Yes

13. Other Relevant Information

14. Declaration

I understand that:

Data Protection and Freedom of Information

The Data Controller of this information under the Data Protection Act 1998 will be Norfolk County Council, which will hold the data on behalf of Broadland District Council, Norwich City Council and South Norfolk District Council. The purposes of collecting this data are:

- to assist in the preparation of the Greater Norwich Local Plan
- to contact you, if necessary, regarding the answers given in your form
- to evaluate the development potential of the submitted site for the uses proposed within the form

Disclaimer

The Site Submission response forms received as part of the Greater Norwich Local Plan Regulation 18 Consultation will be published and made available for public viewing. By submitting this form you are consenting to the details about you and your individual sites being stored by Norfolk County Council, and the details being published for consultation purposes. Any information you consider to be confidential is clearly marked in the submitted response form and you have confirmed with the Council(s) in advance that such information can be kept confidential as instructed in the Greater Norwich Local Plan: Regulation 18 "Growth Options" Consultation - Site Submission Guidance Notes.

I agree that the details within this form can be held by Norfolk County Council and that those details can be shared

with Broadland District Council, Norwich City Council and South Norfolk District Council for the purposes specified in this declaration.

Name	Christopher Hobson
-------------	--------------------

Date	Mar 20, 2018
-------------	--------------

DRAWING NOTE

- This drawing must not be reissued, loaned or copied without the written consent of Durran's.
- All errors, omissions, discrepancies should be reported to Durran's immediately.
- All dimensions to be checked before site fabrication by the contractor, his sub-contractor or supplier.
- Any deviation from the drawing to be reported to Durran's immediately.
- **This drawing is only to be used for the purpose identified in the boxes below.**
- **DO NOT SCALE FROM DRAWING**

CDM 2015 DESIGNER RISK INFORMATION

In addition to the hazards/risks normally associated with the type of construction work detailed on this drawing which a competent contractor should be able to control using normal good practice and procedures:

NOTE THE FOLLOWING UNUSUAL AND EXTRAORDINARY RISKS TO HEALTH AND SAFETY:-

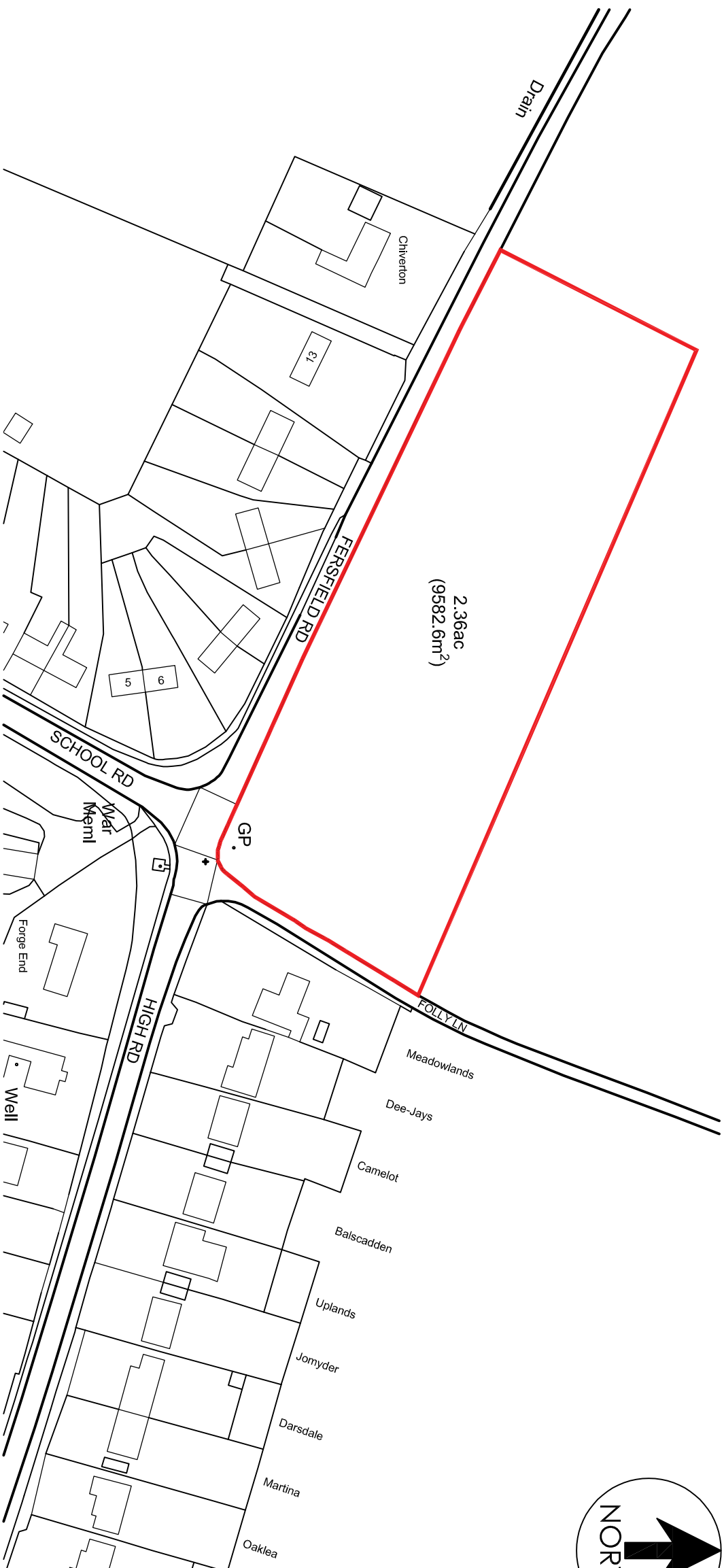
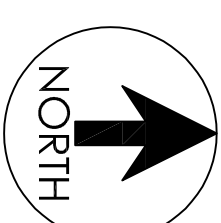
CONSTRUCTION

MAINTENANCE/CLEANING

DECOMMISSIONING/DEMOLITION

Further information can be found on designer risk assessment number / document ref:-

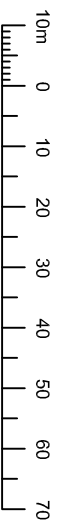
It is assumed that all works will be carried out by a contractor competent under CDM/2015 working to an approved method statement and that unless otherwise advised a principle designer has been appointed



Ordnance Survey (c) Crown Copyright 2017. All rights reserved. Licence number 100022432

LOCATION PLAN

Scale 1:1250



INFORMATION

Client/Project: MR D AVES
 GREATER NORWICH LOCAL PLAN
 SUBMISSION

Drawing Title: LAND NORTH OF FERSFIELD RD AND
 WEST OF FOLLY LANE, BRESSINGHAM,
 NORFOLK

Drawn	Checked	Site	Scale	Date
TK	HL	A3	1:1250	JULY 2017
Project No.	Drawing No.	Revision		
-	30-101	-		

DURRANTS BUILDING CONSULTANCY

Pump Hill House,
 20 Market Hill,
 DSS, Norfolk, IP22 4JZ

Tel: 01327 644403
 Mail: bill@durran.co.uk
 Website: www.durran.co.uk

