

**From:** Peter Garrod  
**Sent:** 06 August 2018 20:15  
**To:** Greater Norwich Local Plan <GNLP@norfolk.gov.uk>  
**Subject:** Ref :GNLP0030B.Boundary line move proposal

Dear Sir

I recently contacted your office on how to update the information forwarded re the "call for sites" I had previously submitted. My original log in details now don't seem to work. You kindly advised me to contact you by email with details rather than created another log in.

Ref GNLP0030B.Surlingham.

The request is a proposal to change the present development boundary line regarding the criteria of land under the area of 0.25 Ha

Please see attached two proposed new alignment plans. Options 1 and 2.

Reason =The original boundary line is what appears to be a guide line and at the point of GNLP0030B moves closer to existing properties than some of the other boundary lines in the village. Properties immediately to the south for instance have the boundary lines drawn right up to the property walls. Please also bear in mind this land is of no other use.

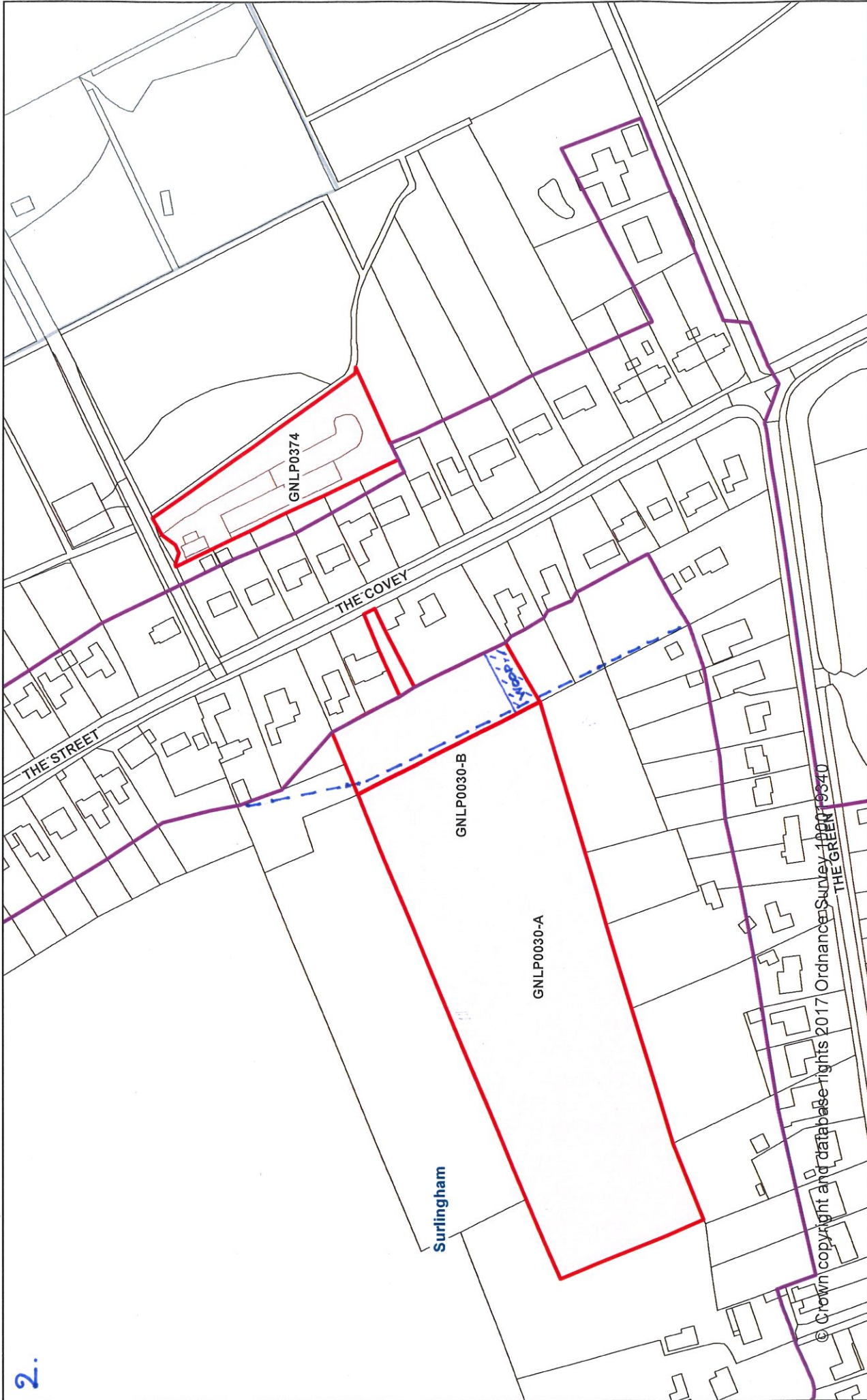
I hope at some point this could be reviewed.

Please let me know if you need any more information.

I would appreciate if you could advise of the safe receipt of this correspondence

Kind regards

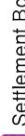

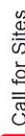

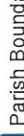

Mr P Garrod



Date created:  
22-12-2017

scale: 1:2,000  
@A4

**GNLP0030-B**

	Settlement Boundaries		GN Strategic Employment Sites
	Call for Sites		Commitments
	Parish Boundary		Broads Authority Area

**Greater Norwich Local Plan  
Regulation 18 Consultation**

This map was made by the Norfolk County Council Information Exploitation Team. [info@norfolk.gov.uk](mailto:info@norfolk.gov.uk)