



# Harleston Community Orchard/Environment Area

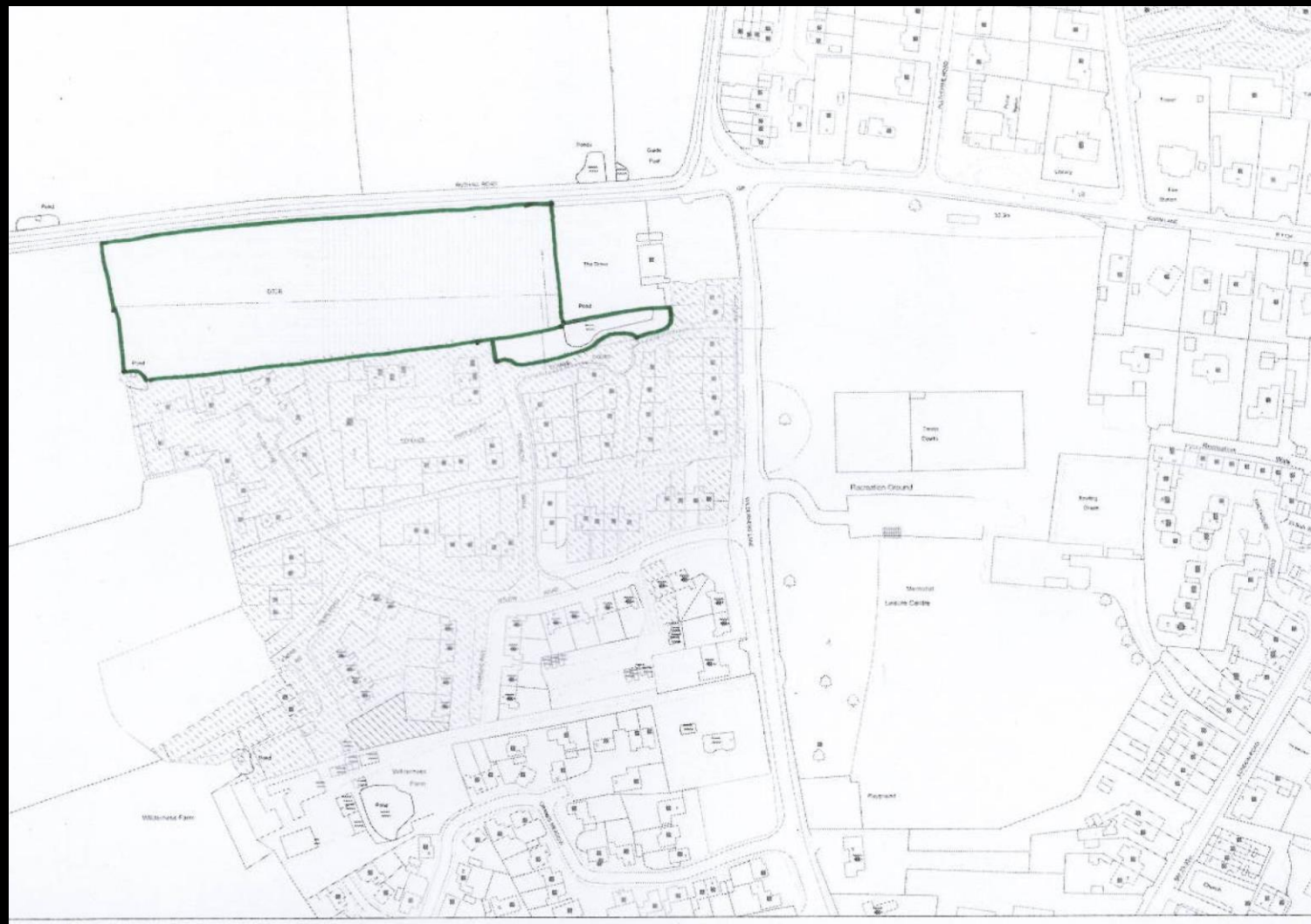
## Assessment









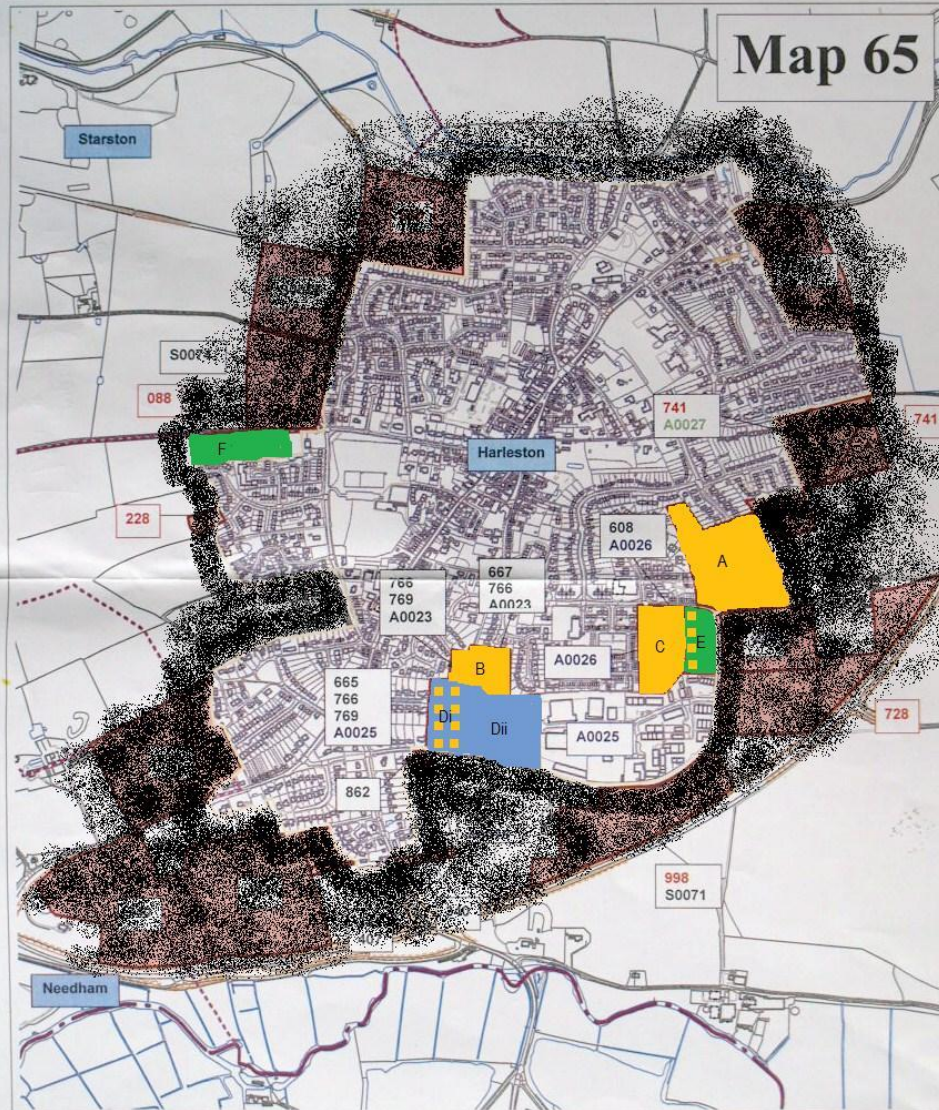




# Redenhall with Harleston

Sites suggested by Landowners and Developers for the Local Development Framework

## Map 65



### Key to Site Numbers:

- Residential
- Recreation/Open Space
- Employment
- Mixed Use

### Potential Development Boundary:



Scale:  
1:7200  
Date:  
23-Jun-10



This map is reproduced from Ordnance Survey material with the permission of Ordnance Survey on behalf of the Controller of Her Majesty's Stationery Office. © Crown Copyright. Unauthorised reproduction infringes Crown copyright and may lead to prosecution or civil proceedings. South Norfolk Council Licence No. 100019483









































# Harleston Community Orchard/Environment Area