


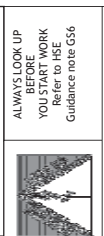


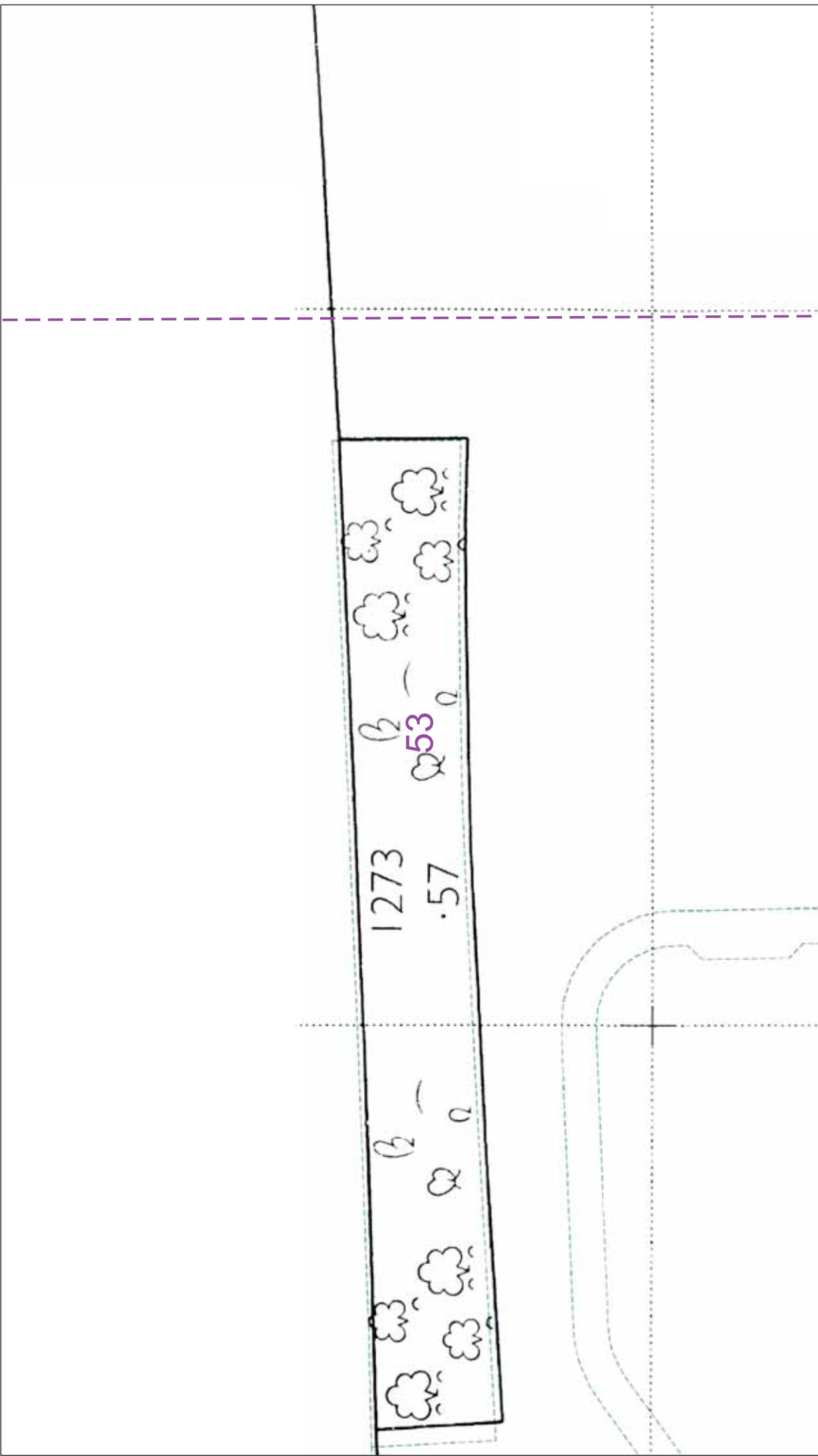
51



|   |   |   |  |   |  |
|---|---|---|--|---|--|
| <p>0 25 50 metres</p>   | <p><b>Dig Sites</b> <b>Area:</b> <b>Line:</b> </p>  | <p>The quality and accuracy of any print will depend on your printer, your computer and its print settings. Measurements scaled from this plan may not match measurements between the same points on the ground.</p>  | <p><b>IF IN DOUBT - ASK!</b><br/>         PHONE 0800 096 5866<br/>         or visit our website<br/>         Phone 0800 783 8838<br/>         (24hrs) URGENTLY</p> | <p><b>ALWAYS LOOK UP BEFORE YOU START WORK</b><br/>         Refer to FIS<br/>         Guidance note G56</p>   | <p>Maps produced at 1:2000 scale are Geo-Schematics which show LV mains cables and overhead lines (in some cases all voltages). Prior to carrying out excavations you must refer to the Geo-Schematics records to determine the location of all known underground plant and equipment.</p> |
| <p>This plan must be used with the attached 'Symbols' document.</p> <p>Date Requested: 08/08/2018<br/>         Job Reference: 13460933<br/>         Site Location: 614884 305020<br/>         Requested by:<br/>         Mr Ryan Bruty<br/>         Your Scheme/Reference: 0088 - Helmersett<br/>         Scale: 1:500 (When plotted at A3)</p> | <p>1. The position of the apparatus shown on this drawing is believed to be correct but the original landmarks may have been altered since the apparatus was installed.<br/>         2. The exact position of the apparatus should be verified - use approved cable avoidance tools prior to excavation using suitable hand tools.<br/>         3. It is essential that trial holes are carefully made avoiding the use of mechanical tools or picks until the exact location of all the cables have been determined.<br/>         4. It must be assumed that there is a service cable into each property, lamp column and street sign, etc.<br/>         5. All cables must be treated as being live unless proved otherwise by UK Power Networks.<br/>         6. All work must be completed within 3 months of the date of issue for excavation purposes.<br/>         7. Please be aware that electric cables/lines belonging to other owners of licensed electricity distribution systems may be present and it is your responsibility to identify their location.</p> | <p>1. UK Power Networks does not warrant that the information provided to you is correct. You rely upon it at your own risk.<br/>         2. UK Power Networks does not exclude or limit its liability if it causes the death of any persons or causes personal injury to a person, or otherwise for any loss, damage, cost, claims, demands, or expenses that you or any third party may suffer or incur as a result of using the information provided whether for physical damage to property or for any economic loss (including without limitation loss of profit, loss of opportunity, loss of savings, loss of goodwill, loss of business, loss of use) or any special or consequential loss or damage whatsoever.<br/>         4. This plan has been provided to you on the basis of the terms of use set out in the covering letter that accompanies this plan. If you do not accept and/or do not understand the terms of use set out in the covering letter you must not use the plan and must return it to the person to whom it was provided.<br/>         5. You are responsible for the security of the information provided to you. It must not be given, sold or made available upon payment of a fee to a third party.</p> | <p>UK Power Networks<br/> </p>   | <p>Reproduced by permission of Ordnance Survey on behalf of HMSO. © Crown copyright and database rights 2018. All rights reserved. Ordnance Survey Licence numbers 100019626, 100019826 and 100019450. Data has been added to the Ordnance Survey base map; all proprietary rights in such additional data are and shall remain the exclusive property of © London Power Networks plc or Eastern Power Networks plc or South Eastern Power Networks plc each being a distribution licensee under section 6(1)(c) of the Electricity Act 1989 for the relevant distribution services area as that term is defined in such licensee's distribution licence. All rights in such data reserved.<br/>         Plans generated by DigSAFE Pro™ software provided by LinesearchbeforeUdig.</p> | <p></p>  |



52

|   |   |   |   |
|---|---|---|---|
|   |   |   | <p><b>ALWAYS LOOK UP BEFORE YOU START WORK</b><br/>Refer to HSE Guidance note GS6</p>   |
| <p>The quality and accuracy of any print will depend on your printer, your computer and its print settings. Measurements scaled from this plan may not match measurements between the same points on the ground.</p>  |   | <p><b>Dig Sites</b>    <b>Area:</b>    <b>Line:</b></p>   | <p>1. UK Power Networks does not warrant that the information provided to you is correct. You rely upon it at your own risk.<br/>2. UK Power Networks does not exclude or limit its liability if it causes the death of any persons or causes personal injury to a person, or otherwise for any loss, damage, cost, claims, demands, or expenses that you or any third party may suffer or incur as a result of using the information provided whether for physical damage to property or for any economic loss (including without limitation loss of profit, loss of opportunity, loss of savings, loss of goodwill, loss of business, loss of use or any special or consequential loss or damage whatsoever).<br/>3. This plan has been provided to you on the basis of the terms of use set out in the covering letter that accompanies this plan. If you do not accept and/or do not understand the terms of use set out in the covering letter you must not use the plan and must return it to the person who provided it to you.<br/>4. You are responsible for the security of the information provided to you. It must not be given, sold or made available upon payment of a fee to a third party.</p> |
| <p>This plan should be used with the attached 'Symbols' document.</p> <p>Date Requested: 08/09/2018<br/>Job Reference: 13469333<br/>Site Location: 614884 305020<br/>Requested by:<br/>Mr Ryan Bruty<br/>Your Scheme/Reference: 0088 - Helmersett<br/>Scale: 1:500 (When plotted at A3)</p>   | <p>1. The position of the apparatus shown on this drawing is believed to be correct but the original landmarks may have been altered since the apparatus was installed.<br/>2. The exact position of the apparatus should be verified - use approved cable avoidance tools prior to excavation using suitable hand tools.<br/>3. It is essential that trial holes are carefully made avoiding the use of mechanical tools or picks until the exact location of all the cables have been determined.<br/>4. It must be assumed that there is a service cable into each property, lamp column and street sign, etc.<br/>5. All cables must be treated as being live unless proved otherwise by UK Power Networks.<br/>6. Plans are valid for a period of 3 months from the date of issue for excavation purposes.<br/>7. Please be aware that electric cables/lines belonging to other owners of licensed electricity distribution systems may be present and it is your responsibility to identify their location.</p> | <p>1. UK Power Networks does not warrant that the information provided to you is correct. You rely upon it at your own risk.<br/>2. UK Power Networks does not exclude or limit its liability if it causes the death of any persons or causes personal injury to a person, or otherwise for any loss, damage, cost, claims, demands, or expenses that you or any third party may suffer or incur as a result of using the information provided whether for physical damage to property or for any economic loss (including without limitation loss of profit, loss of opportunity, loss of savings, loss of goodwill, loss of business, loss of use or any special or consequential loss or damage whatsoever).<br/>3. This plan has been provided to you on the basis of the terms of use set out in the covering letter that accompanies this plan. If you do not accept and/or do not understand the terms of use set out in the covering letter you must not use the plan and must return it to the person who provided it to you.<br/>4. You are responsible for the security of the information provided to you. It must not be given, sold or made available upon payment of a fee to a third party.</p> |   |
| <p>Reproduced by permission of Ordnance Survey on behalf of HMSO. © Crown copyright and database rights 2018. All rights reserved. Ordnance Survey Licence numbers 100019626, 100019826 and 100019450. Data has been added to the Ordnance Survey base map; all proprietary rights in such additional data are and shall remain the exclusive property of © London Power Networks plc or Eastern Power Networks plc as that term is defined in such licensee's distribution licence. All rights in such data reserved.<br/>Plans generated by DigSAFE Pro™ software provided by LinesearchbeforeUdig.</p> |   |   |   |



|   |   |  |  |   |
|---|---|--|--|---|
|   |             | <p>IF IN DOUBT - ASK!<br/>EMERGENCY - If you are in any doubt please call the Helpline on 0800 783 8838 (24hrs) URGENTLY</p> | <p>ALWAYS LOOK UP BEFORE YOU START WORK<br/>Refer to HSE Guidance note GS6</p> | <p>Maps produced at 1:2500 scale are Geo-Schematics which show LV mains cables and overhead lines (in some cases all voltages). Prior to carrying out excavations you must refer to the Geo-Schematics records to determine the location of all known underground plant and equipment.</p>  |
| <p>The quality and accuracy of any print will depend on your printer, your computer and its print settings. Measurements scaled from this plan may not match measurements between the same points on the ground.</p>  |   |  |  |   |
| <p>0 25 50 metres</p>   | <p>Dig Sites</p>  | <p>Area: 1273 .57</p>  | <p>Line: ---</p>   | <p>1. UK Power Networks does not warrant that the information provided to you is correct. You rely upon it at your own risk.<br/>2. UK Power Networks does not exclude or limit its liability if it causes the death of any persons or causes personal injury to a person, or otherwise for any loss, damage, cost, claims, demands, or expenses that you or any third party may suffer or incur as a result of using the information provided whether for physical damage to property or for any economic loss (including without limitation loss of profit, loss of opportunity, loss of savings, loss of goodwill, loss of business, loss of use) or any special or consequential loss or damage whatsoever.<br/>3. This plan has been provided to you on the basis of the terms of use set out in the covering letter that accompanies this plan. If you do not accept and/or do not understand the terms of use set out in the covering letter you must not use the plan and must return it to the person who provided it to you.<br/>4. You are responsible for the security of the information provided to you. It must not be given, sold or made available upon payment of a fee to a third party.</p> |
| <p>1. The position of the apparatus shown on this drawing is believed to be correct but the original landmarks may have been altered since the apparatus was installed.<br/>2. The exact position of the apparatus should be verified - use approved cable avoidance tools prior to excavation using suitable hand tools.<br/>3. It is essential that trial holes are carefully made avoiding the use of mechanical tools or picks until the exact location of all the cables have been determined.<br/>4. It must be assumed that there is a service cable into each property, lamp column and street sign, etc.<br/>5. All cables must be treated as being live unless proved otherwise by UK Power Networks.<br/>6. Plans are valid for use for a period of 3 months from the date of issue for excavation purposes.<br/>7. Please be aware that electric cables/lines belonging to other owners of licensed electricity distribution systems may be present and it is your responsibility to identify their location.</p> |   |  |  |   |
| <p>This plan must be used with the attached 'Symbols' document.</p>   | <p>Date Requested: 08/08/2018<br/>Job Reference: 1346933<br/>Site Location: 614884 305020</p> | <p>Requested by:<br/>Mr Ryan Bruty<br/>Your Scheme/Reference: 0088 - Helmersett</p>  | <p>Scale: 1:500 (When plotted at A3)</p>                                       | <p>Reproduced by permission of Ordnance Survey on behalf of HMSO. © Crown copyright and database rights 2018. All rights reserved. Ordnance Survey Licence numbers 100019626, 100019826 and 100019450. Data has been added to the Ordnance Survey base map; all proprietary rights in such additional data are and shall remain the exclusive property of © London Power Networks plc or Eastern Power Networks plc or South Eastern Power Networks plc each being a distribution licensee under section 6(1)(c) of the Electricity Act 1989 for the relevant distribution services area as that term is defined in such licensee's distribution licence. All rights in such data reserved.<br/>Plans generated by DigSAFE Pro™ software provided by LinesearchbeforeUdig.</p>  |

54

BURN  
SUNTHORPE LANE



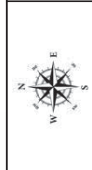
This plan must be used with the attached 'Symbols' document.  
 Date Requested: 08/08/2018  
 Job Reference: 13460933  
 Site Location: 614884 305020  
 Requested by:  
 Mr Ryan Bruty  
 Your Scheme/Reference: 0088 - Helmersett  
 Scale: 1:500 (When plotted at A3)

1. The position of the apparatus shown on this drawing is believed to be correct but the original landmarks may have been altered since the apparatus was installed.
2. The exact position of the apparatus should be verified - use approved cable avoidance tools prior to excavation using suitable hand tools.
3. It is essential that trial holes are carefully made avoiding the use of mechanical tools or picks until the exact location of all the cables have been determined.
4. It must be assumed that there is a service cable into each property, lamp column and street sign, etc.
5. All cables must be treated as being live unless proved otherwise by Power Networks.
6. No work should be undertaken within 3 metres of any live cables/lines belonging to other owners of licensed electricity distribution systems may be present and than 3 months after the issue date for excavation purposes.
7. Please be aware that electric cables/lines belonging to other owners of licensed electricity distribution systems may be present and it is your responsibility to identify their location.

Dig Sites Area: --- Line: ---

The quality and accuracy of any print will depend on your printer, your computer and its print settings. Measurements scaled from this plan may not match measurements between the same points on the ground.


1. UK Power Networks does not warrant that the information provided to you is correct. You rely upon it at your own risk.
2. UK Power Networks does not exclude or limit its liability if it causes the death of any persons or causes personal injury to a person, or otherwise for any loss, damage, cost, claims, demands, or expenses that you or any third party may suffer or incur as a result of using the information provided whether for physical damage to property or for any economic loss (including without limitation loss of profit, loss of opportunity, loss of savings, loss of goodwill, loss of business, loss of use or any special or consequential loss or damage whatsoever).
3. This plan has been provided to you on the basis of the terms of use set out in the covering letter that accompanies this plan. If you do not accept and/or do not understand the terms of use set out in the covering letter you must not use the plan and must return it to the person to whom it was provided.
4. You are responsible for the security of the information provided to you. It must not be given, sold or made available upon payment of a fee to a third party.






IF IN DOUBT - ASK!  
 PHONE 0800 056 5866  
 EMERGENCY - If you are in danger  
 Phone 0800 783 8838  
 (24hrs) URGENTLY

ALWAYS LOOK UP BEFORE YOU START WORK  
 Refer to FIS  
 Guidance note G56







Maps produced at 1:2000 scale are Geo-Schematics which show LV mains cables and overhead lines (in some cases all voltages). Prior to carrying out excavations you must refer to the Geo-Schematics records to determine the location of all known underground plant and equipment.

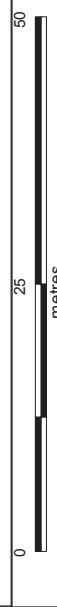



|   |   |   |
|---|---|---|
|   |   | <p><b>IF IN DOUBT - ASK!</b><br/> <b>EMERGENCY - If you are in danger call the Police (999) or Fire (999) (24hrs) URGENTLY</b></p> <p><b>ALWAYS LOOK UP BEFORE YOU START WORK</b><br/>         Refer to HSE Guidance note GS6</p> <p>Maps produced at 1:2500 scale are Geo-Schematics which show LV mains cables and overhead lines (in some cases all voltages). Prior to carrying out excavations you must refer to the Geo-Schematics records to determine the location of all known underground plant and equipment.</p>  |
| <p>The quality and accuracy of any print will depend on your printer, your computer and its print settings. Measurements scaled from this plan may not match measurements between the same points on the ground.</p>  |   |   |
| <p>This plan must be used with the attached 'Symbols' document.</p> <p>Date Requested: 08/08/2018<br/>         Job Reference: 13469333<br/>         Site Location: 614884 305020<br/>         Requested by:<br/>         Mr Ryan Bruty<br/>         Your Scheme/Reference: 0088 - Helmersett<br/>         Scale: 1:500 (When plotted at A3)</p>   | <p><b>Dig Sites</b>    <b>Area:</b>    <b>Line:</b></p>   | <p>1. UK Power Networks does not warrant that the information provided to you is correct. You rely upon it at your own risk.<br/>         2. UK Power Networks does not exclude or limit its liability if it causes the death of any persons or causes personal injury to a person, or otherwise for any loss, damage, cost, claims, demands, or expenses that you or any third party may suffer or incur as a result of using the information provided whether for physical damage to property or for any economic loss (including without limitation loss of profit, loss of opportunity, loss of savings, loss of goodwill, loss of business, loss of use or any special or consequential loss or damage whatsoever).<br/>         4. This plan has been provided to you on the basis of the terms of use set out in the covering letter that accompanies this plan. If you do not accept and/or do not understand the terms of use set out in the covering letter you must not use the plan and must return it to the person to whom it was provided.<br/>         5. You are responsible for the security of the information provided to you. It must not be given, sold or made available upon payment of a fee to a third party.</p> |
| <p>1. The position of the apparatus shown on this drawing is believed to be correct but the original landmarks may have been altered since the apparatus was installed.<br/>         2. The exact position of the apparatus should be verified - use approved cable avoidance tools prior to excavation using suitable hand tools.<br/>         3. It is essential that trial holes are carefully made avoiding the use of mechanical tools or picks until the exact location of all the cables have been determined.<br/>         4. It must be assumed that there is a service cable into each property, lamp column and street sign, etc.<br/>         5. All cables must be treated as being live unless proved otherwise by UK Power Networks.<br/>         6. No work should be undertaken within 3 metres of any live cables/lines belonging to other owners of licensed electricity distribution systems may be present and more than 3 metres after the issue date for excavation purposes.<br/>         7. Please be aware that electric cables/lines belonging to other owners of licensed electricity distribution systems may be present and it is your responsibility to identify their location.</p> | <p>1. UK Power Networks does not warrant that the information provided to you is correct. You rely upon it at your own risk.<br/>         2. UK Power Networks does not exclude or limit its liability if it causes the death of any persons or causes personal injury to a person, or otherwise for any loss, damage, cost, claims, demands, or expenses that you or any third party may suffer or incur as a result of using the information provided whether for physical damage to property or for any economic loss (including without limitation loss of profit, loss of opportunity, loss of savings, loss of goodwill, loss of business, loss of use or any special or consequential loss or damage whatsoever).<br/>         4. This plan has been provided to you on the basis of the terms of use set out in the covering letter that accompanies this plan. If you do not accept and/or do not understand the terms of use set out in the covering letter you must not use the plan and must return it to the person to whom it was provided.<br/>         5. You are responsible for the security of the information provided to you. It must not be given, sold or made available upon payment of a fee to a third party.</p> | <p>1. UK Power Networks does not warrant that the information provided to you is correct. You rely upon it at your own risk.<br/>         2. UK Power Networks does not exclude or limit its liability if it causes the death of any persons or causes personal injury to a person, or otherwise for any loss, damage, cost, claims, demands, or expenses that you or any third party may suffer or incur as a result of using the information provided whether for physical damage to property or for any economic loss (including without limitation loss of profit, loss of opportunity, loss of savings, loss of goodwill, loss of business, loss of use or any special or consequential loss or damage whatsoever).<br/>         4. This plan has been provided to you on the basis of the terms of use set out in the covering letter that accompanies this plan. If you do not accept and/or do not understand the terms of use set out in the covering letter you must not use the plan and must return it to the person to whom it was provided.<br/>         5. You are responsible for the security of the information provided to you. It must not be given, sold or made available upon payment of a fee to a third party.</p> |
| <p>Reproduced by permission of Ordnance Survey on behalf of HMSO. © Crown copyright and database rights 2018. All rights reserved. Ordnance Survey Licence numbers 100019626, 100019826 and 100019450. Data has been added to the Ordnance Survey base map; all proprietary rights in such additional data are and shall remain the exclusive property of © London Power Networks plc or Eastern Power Networks plc or South Eastern Power Networks plc each being a distribution licensee under section 6(1)(c) of the Electricity Act 1989 for the relevant distribution services area as that term is defined in such licensee's distribution licence. All rights in such data reserved.<br/>         Plans generated by DigSAFE Pro™ software provided by LinesearchbeforeUdig.</p>   |   |   |



56

|   |   |
|---|---|
|   |   |
|    | <p>IF IN DOUBT - ASK!<br/>EMERGENCY - If you are in any doubt please call the Emergency Helpline (24hrs) URGENTLY<br/>Phone: 0800 783 8838</p>  |
| <p>The quality and accuracy of any print will depend on your printer, your computer and its print settings. Measurements scaled from this plan may not match measurements between the same points on the ground.</p>  |   |
| <p>This plan must be used with the attached 'Symbols' document.</p> <p>Date Requested: 08/08/2018<br/>Job Reference: 13460933<br/>Site Location: 614884 305020<br/>Requested by:<br/>Mr Ryan Bruty<br/>Your Scheme/Reference: 0088 - Helmersett<br/>Scale: 1:500 (When plotted at A3)</p>   | <p><b>Dig Sites</b>  <b>Area:</b>  <b>Line:</b> </p> <p>1. The position of the apparatus shown on this drawing is believed to be correct but the original landmarks may have been altered since the apparatus was installed.<br/>2. The exact position of the apparatus should be verified - use approved cable avoidance tools prior to excavation using suitable hand tools.<br/>3. It is essential that trial holes are carefully made avoiding the use of mechanical tools or picks until the exact location of all the cables have been determined.<br/>4. It must be assumed that there is a service cable into each property, lamp column and street sign, etc.<br/>5. All cables must be treated as being live unless proved otherwise by Power Networks.<br/>6. All work must be carried out in accordance with the relevant standards and codes of practice.<br/>7. Please be aware that electric cables/lines belonging to other owners of licensed electricity distribution systems may be present and it is your responsibility to identify their location.</p> |
| <p>1. UK Power Networks does not warrant that the information provided to you is correct. You rely upon it at your own risk.<br/>2. UK Power Networks does not exclude or limit its liability if it causes the death of any persons or causes personal injury to a person, or otherwise for any loss, damage, cost, claims, demands, or expenses that you or any third party may suffer or incur as a result of using the information provided whether for physical damage to property or for any economic loss (including without limitation loss of profit, loss of opportunity, loss of savings, loss of goodwill, loss of business, loss of use) or any special or consequential loss or damage whatsoever.<br/>3. This plan has been provided to you on the basis of the terms of use set out in the covering letter that accompanies this plan. If you do not accept and/or do not understand the terms of use set out in the covering letter you must not use the plan and must return it to the person who provided it to you.<br/>4. You are responsible for the security of the information provided to you. It must not be given, sold or made available upon payment of a fee to a third party.</p> |   |
| <p>Reproduced by permission of Ordnance Survey on behalf of HMSO. © Crown copyright and database rights 2018. All rights reserved. Ordnance Survey Licence numbers 100019450, 100019826, 100019450. Data has been added to the Ordnance Survey base map; all proprietary rights in such additional data are and shall remain the exclusive property of © London Power Networks plc or Eastern Power Networks plc or South Eastern Power Networks plc each being a distribution licensee under section 6(1)(c) of the Electricity Act 1989 for the relevant distribution services area as that term is defined in such licensee's distribution licence. All rights in such data reserved.<br/>Plans generated by DigSAFE Pro™ software provided by LinesearchbeforeUdig.</p>   |   |



**Dig Sites Area:** **Line:**

1. The position of the apparatus shown on this drawing is believed to be correct but the original landmarks may have been altered since the apparatus was installed.  
 2. The exact position of the apparatus should be verified - use approved cable avoidance tools prior to excavation using suitable hand tools.  
 3. It is essential that trial holes are carefully made avoiding the use of mechanical tools or picks until the exact location of all the cables have been determined.  
 4. It must be assumed that there is a service cable into each property, lamp column and street sign, etc.  
 5. All cables must be treated as being live unless proved otherwise by Power Networks.  
 6. All work must be carried out in accordance with the relevant standards and codes of practice.  
 7. Please be aware that electric cables/lines belonging to other owners of licensed electricity distribution systems may be present and it is your responsibility to identify their location.

The quality and accuracy of any print will depend on your printer, your computer and its print settings. Measurements scaled from this plan may not match measurements between the same points on the ground.

1. UK Power Networks does not warrant that the information provided to you is correct. You rely upon it at your own risk.  
 2. UK Power Networks does not exclude or limit its liability if it causes the death of any persons or causes personal injury to a person, or otherwise for any loss, damage, cost, claims, demands, or expenses that you or any third party may suffer or incur as a result of using the information provided whether for physical damage to property or for any economic loss (including without limitation loss of profit, loss of opportunity, loss of savings, loss of goodwill, loss of business, loss of use or any special or consequential loss or damage whatsoever).  
 4. This plan has been provided to you on the basis of the terms of use set out in the covering letter that accompanies this plan. If you do not accept and/or do not understand the terms of use set out in the covering letter you must not use the plan and must return it to the person to whom it was provided.  
 5. You are responsible for the security of the information provided to you. It must not be given, sold or made available upon payment of a fee to a third party.

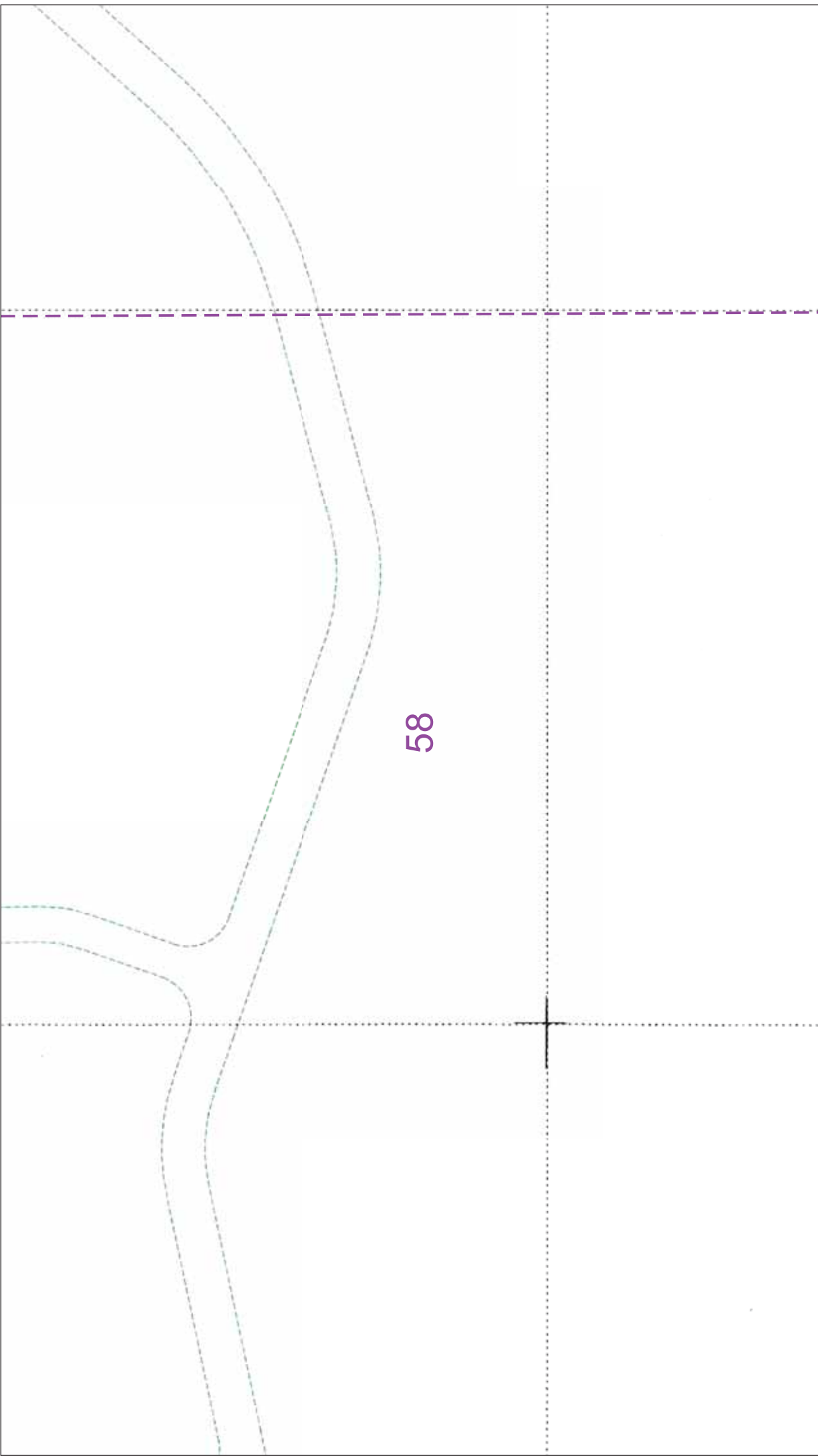
This plan must be used with the attached 'Symbols' document.

Date Requested: 08/08/2018  
 Job Reference: 13469333  
 Site Location: 614884 305020  
 Requested by:  
 Mr Ryan Bruty  
 Your Scheme/Reference: 0088 - Helmersett  
 Scale: 1:500 (When plotted at A3)



**IF IN DOUBT - ASK!**  
 PHONE 0800 056 5866  
 or visit our website  
 www.ukpower.co.uk  
 Phone 0800 783 8838  
 (24hrs) URGENTLY

**ALWAYS LOOK UP BEFORE YOU START WORK**  
 Refer to FIS  
 Guidance note G56


Maps produced at 1:2000 scale are Geo-Schematics which show LV mains cables and overhead lines (in some cases all voltages). Prior to carrying out excavations you must refer to the Geo-Schematics records to determine the location of all known underground plant and equipment.



58





|   |   |   |  |
|---|---|---|--|
|   |   | <p><b>IF IN DOUBT - ASK!</b><br/> <b>PHONE 0800 056 5866</b><br/> <b>EMERGENCY - If you</b><br/> <b>are in danger</b><br/> <b>Phone 0800 783 8838</b><br/> <b>(24hrs) URGENTLY</b></p>  | <p><b>ALWAYS LOOK UP BEFORE YOU START WORK</b><br/> Refer to HSG 204<br/> Guidance note G56</p>  |
| <p>The quality and accuracy of any print will depend on your printer, your computer and its print settings. Measurements scaled from this plan may not match measurements between the same points on the ground.</p>  |   | <p><b>Dig Sites</b>    <b>Area:</b>    <b>Line:</b></p>   | <p>1. UK Power Networks does not warrant that the information provided to you is correct. You rely upon it at your own risk.<br/> 2. UK Power Networks does not exclude or limit its liability if it causes the death of any persons or causes personal injury to a person, or otherwise for any loss, damage, cost, claims, demands, or expenses that you or any third party may suffer or incur as a result of using the information provided whether for physical damage to property or for any economic loss (including without limitation loss of profit, loss of opportunity, loss of savings, loss of goodwill, loss of business, loss of use or any special or consequential loss or damage whatsoever).<br/> 3. This plan has been provided to you on the basis of the terms of use set out in the covering letter that accompanies this plan. If you do not accept and/or do not understand the terms of use set out in the covering letter you must not use the plan and must return it to the person who provided it to you.<br/> 4. You are responsible for the security of the information provided to you. It must not be given, sold or made available upon payment of a fee to a third party.</p> |
| <p>This plan must be used with the attached 'Symbols' document.</p> <p>Date Requested: 08/08/2018<br/> Job Reference: 13460933<br/> Site Location: 614884 305020</p> <p>Requested by:<br/> Mr Ryan Bruty<br/> Your Scheme/Reference: 0088 - Helmersett</p> <p>Scale: 1:500 (When plotted at A3)</p> | <p>1. The position of the apparatus shown on this drawing is believed to be correct but the original landmarks may have been altered since the apparatus was installed.<br/> 2. The exact position of the apparatus should be verified - use approved cable avoidance tools prior to excavation using suitable hand tools.<br/> 3. It is essential that trial holes are carefully made avoiding the use of mechanical tools or picks until the exact location of all the cables have been determined.<br/> 4. It must be assumed that there is a service cable into each property, lamp column and street sign, etc.<br/> 5. All cables must be treated as being live unless proved otherwise by UK Power Networks.<br/> 6. Plans must be used within 3 months of the date of issue for excavation purposes.<br/> 7. Please be aware that electric cables/lines belonging to other owners of licensed electricity distribution systems may be present and it is your responsibility to identify their location.</p> | <p>Reproduced by permission of Ordnance Survey on behalf of HMSO. © Crown copyright and database rights 2018. All rights reserved. Ordnance Survey Licence numbers 100019626, 100019826 and 100019450. Data has been added to the Ordnance Survey base map; all proprietary rights in such additional data are and shall remain the exclusive property of © London Power Networks plc or Eastern Power Networks plc or South Eastern Power Networks plc each being a distribution licensee under section 6(1)(c) of the Electricity Act 1989 for the relevant distribution services area as that term is defined in such licensee's distribution licence. All rights in such data reserved.<br/> Plans generated by DigSAFE Pro™ software provided by LinesearchbeforeUdig.</p> |  |





59

139

|   |   |   |  |
|---|---|---|--|
|   |   | <p><b>IF IN DOUBT - ASK!</b><br/> <b>EMERGENCY - If you are in danger</b><br/>         Phone 0800 783 8838<br/>         (24hrs) URGENTLY</p>  | <p><b>ALWAYS LOOK UP BEFORE YOU START WORK</b><br/>         Refer to HSE Guidance note GS6</p>   |
| <p>The quality and accuracy of any print will depend on your printer, your computer and its print settings. Measurements scaled from this plan may not match measurements between the same points on the ground.</p>  |   | <p><b>Dig Sites</b>    <b>Area:</b>  <b>Line:</b> </p>  | <p>1. UK Power Networks does not warrant that the information provided to you is correct. You rely upon it at your own risk.<br/>         2. UK Power Networks does not exclude or limit its liability if it causes the death of any persons or causes personal injury to a person, or otherwise for any loss, damage, cost, claims, demands, or expenses that you or any third party may suffer or incur as a result of using the information provided whether for physical damage to property or for any economic loss (including without limitation loss of profit, loss of opportunity, loss of savings, loss of goodwill, loss of business, loss of use) or any special or consequential loss or damage whatsoever.<br/>         3. This plan has been provided to you on the basis of the terms of use set out in the covering letter that accompanies this plan. If you do not accept and/or do not understand the terms of use set out in the covering letter you must not use the plan and must return it to the person who provided it to you.<br/>         4. You are responsible for the security of the information provided to you. It must not be given, sold or made available upon payment of a fee to a third party.</p> |
| <p>This plan must be used with the attached 'Symbols' document.</p> <p>Date Requested: 08/08/2018<br/>         Job Reference: 13460933<br/>         Site Location: 614884 305020<br/>         Requested by:<br/>         Mr Ryan Bruty<br/>         Your Scheme/Reference: 0088 - Helmersett</p> <p>Scale: 1:500 (When plotted at A3)</p> | <p>1. The position of the apparatus shown on this drawing is believed to be correct but the original landmarks may have been altered since the apparatus was installed.<br/>         2. The exact position of the apparatus should be verified - use approved cable avoidance tools prior to excavation using suitable hand tools.<br/>         3. It is essential that trial holes are carefully made avoiding the use of mechanical tools or picks until the exact location of all the cables have been determined.<br/>         4. It must be assumed that there is a service cable into each property, lamp column and street sign, etc.<br/>         5. All cables must be treated as being live unless proved otherwise by Power Networks.<br/>         6. Plans are valid for working near UK Power Networks plant and equipment. Do not use plans more than 3 months after the issue date for excavation purposes.<br/>         7. Please be aware that electric cables/lines belonging to other owners of licensed electricity distribution systems may be present and it is your responsibility to identify their location.</p> | <p>Reproduced by permission of Ordnance Survey on behalf of HMSO. © Crown copyright and database rights 2018. All rights reserved. Ordnance Survey Licence numbers 100019626, 100019826 and 100019450. Data has been added to the Ordnance Survey base map; all proprietary rights in such additional data are and shall remain the exclusive property of © London Power Networks plc or Eastern Power Networks plc each being a distribution licensee under section 6(1)(c) of the Electricity Act 1989 for the relevant distribution services area as that term is defined in such licensee's distribution licence. All rights in such data reserved.<br/>         Plans generated by DigSAFE Pro™ software provided by LinesearchbeforeUdig.</p> |  |



60

This plan must be used with the attached 'Symbols' document.

Date Requested: 08/08/2018  
 Job Reference: 13460933  
 Site Location: 614884 305020

Requested By:  
 Mr Ryan Brody  
 Your Scheme/Reference: 0088 - Helherset

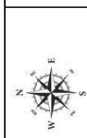
Scale: 1:500 (When plotted at A3)

1. The position of the apparatus shown on this drawing is believed to be correct but the original landmarks may have been altered since the apparatus was installed.
2. The exact position of the apparatus should be verified - use approved cable avoidance tools prior to excavation using suitable hand tools.
3. It is essential that trial holes are carefully made avoiding the use of mechanical tools or picks until the exact location of all the cables have been determined.
4. It must be assumed that there is a service cable into each property, lamp column and street sign, etc.
5. All cables must be treated as being live unless proved otherwise by UK Power Networks.
6. No excavation or working near UK Power Networks plant and equipment. Do not use plans more than 3 months after the issue date for excavation purposes.
7. Please be aware that electric cables/lines belonging to other owners of licensed electricity distribution systems may be present and it is your responsibility to identify their location.

Dig Sites Area: Line:

The quality and accuracy of any print will depend on your printer, your computer and its print settings. Measurements scaled from this plan may not match measurements between the same points on the ground.

1. UK Power Networks does not warrant that the information provided to you is correct. You rely upon it at your own risk.
2. UK Power Networks does not exclude or limit its liability if it causes the death of any persons or causes personal injury to a person, or otherwise for any loss, damage, cost, claims, demands, or expenses that you or any third party may suffer or incur as a result of using the information provided whether for physical damage to property or for any economic loss (including without limitation loss of profit, loss of opportunity, loss of savings, loss of goodwill, loss of business, loss of use of or any special or consequential loss or damage whatsoever).
3. This plan has been provided to you on the basis of the terms of use set out in the covering letter that accompanies this plan. If you do not accept and/or do not understand the terms of use set out in the covering letter you must not use the plan and must return it to the supplier.
5. You are responsible for the security of the information provided to you. It must not be given, sold or made available upon payment of a fee to a third party.





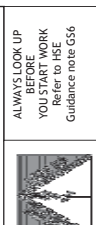


IF IN DOUBT - ASK!  
 PHONE 0800 056 5866  
 EMERGENCY - If you  
 need to report a fault  
 Please call the  
 Phone 0800 783 8838  
 (24hrs) URGENTLY

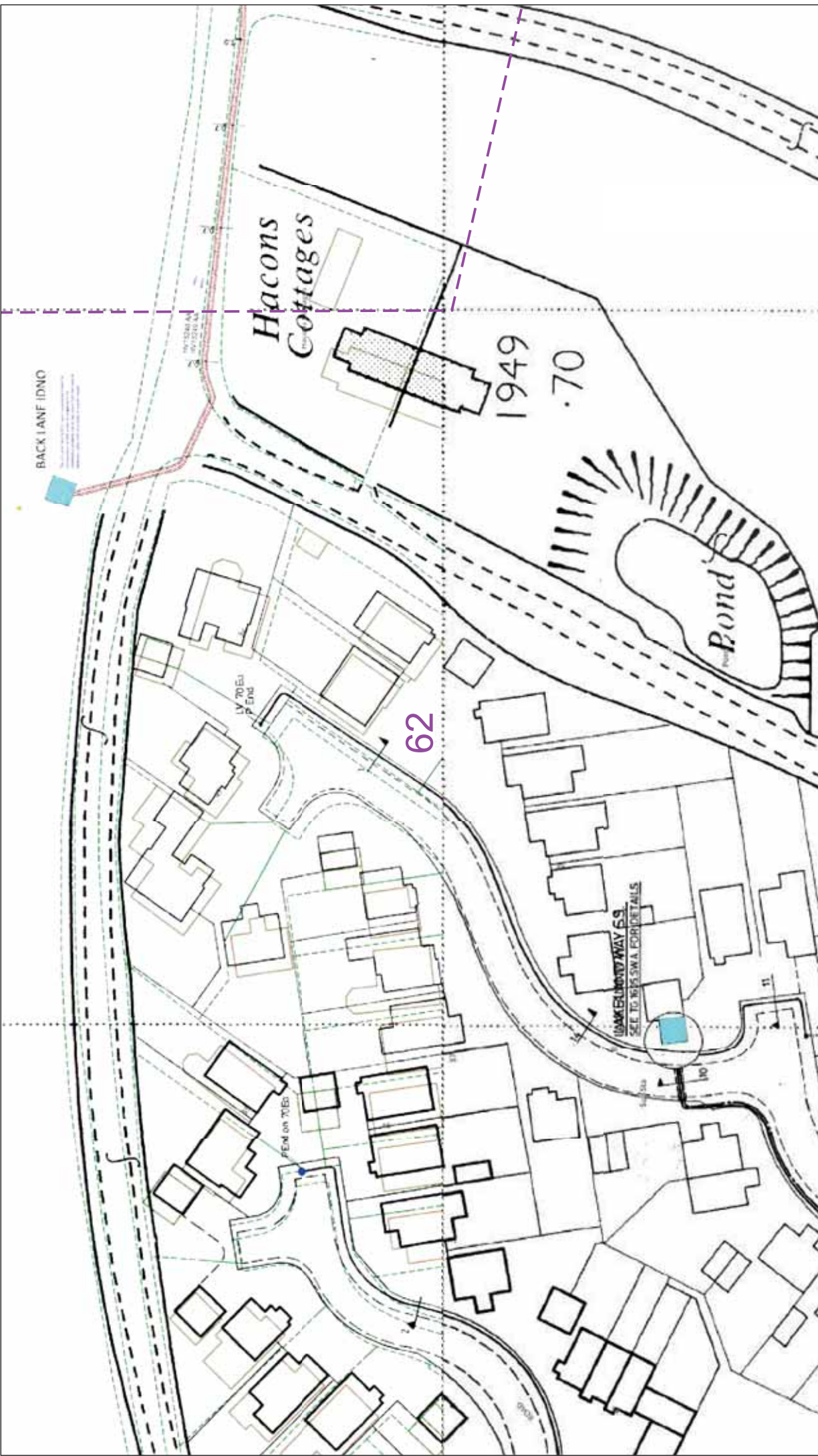


ALWAYS LOOK UP  
 BEFORE  
 YOU START WORK  
 Refer to HSG  
 Guidance note GS6

Maps produced at 1:2000 scale are Geo-Schematics which show LV mains cables and overhead lines (in some cases all voltages). Prior to carrying out excavations you must check the Geo-Schematics records to determine the location of all known underground plant and equipment.



|   |  |  |
|---|--|--|
|   |    | <p>IF IN DOUBT - ASK!<br/>         EMERGENCY - If you are in any doubt, please call the National Grid Helpline (24hrs) URGENTLY<br/>         Phone: 0800 783 8838</p> <p>Maps produced at 1:2500 scale are Geo-Schematics which show LV mains cables and overhead lines (in some cases all voltages). Prior to carrying out excavations you must refer to the Geo-Schematics records to determine the location of all known underground plant and equipment.</p>   |
| <p>The quality and accuracy of any print will depend on your printer, your computer and its print settings. Measurements scaled from this plan may not match measurements between the same points on the ground.</p>  |  |  |
| <p>This plan must be used with the attached 'Symbols' document.</p> <p>Date Requested: 08/08/2018<br/>         Job Reference: 13469333<br/>         Site Location: 614884 305020<br/>         Requested by:<br/>         Mr Ryan Bruty<br/>         Your Scheme/Reference: 0088 - Helmersett<br/>         Scale: 1:500 (When plotted at A3)</p>   | <p><b>Dig Sites</b> Area:  <b>Line:</b> </p> <p>1. The position of the apparatus shown on this drawing is believed to be correct but the original landmarks may have been altered since the apparatus was installed.<br/>         2. The exact position of the apparatus should be verified - use approved cable avoidance tools prior to excavation using suitable hand tools.<br/>         3. It is essential that trial holes are carefully made avoiding the use of mechanical tools or picks until the exact location of all the cables have been determined.<br/>         4. It must be assumed that there is a service cable into each property, lamp column and street sign, etc.<br/>         5. All cables must be treated as being live unless proved otherwise by Power Networks.<br/>         6. No work should be carried out within 3 metres of any live cables/lines for excavation purposes.<br/>         7. Please be aware that electric cables/lines belonging to other owners of licensed electricity distribution systems may be present and it is your responsibility to identify their location.</p> | <p>1. UK Power Networks does not warrant that the information provided to you is correct. You rely upon it at your own risk.<br/>         2. UK Power Networks does not exclude or limit its liability if it causes the death of any persons or causes personal injury to a person, or otherwise for any loss, damage, cost, claims, demands, or expenses that you or any third party may suffer or incur as a result of using the information provided whether for physical damage to property or for any economic loss (including without limitation loss of profit, loss of opportunity, loss of savings, loss of goodwill, loss of business, loss of use) or any special or consequential loss or damage whatsoever.<br/>         3. Subject to paragraph 2 UK Power Networks has no liability to you in contract, in tort (including negligence), for breach of statutory duty or otherwise for any loss, damage, cost, claims, demands, or expenses that you or any third party may suffer or incur as a result of using the information provided whether for physical damage to property or for any economic loss (including without limitation loss of profit, loss of opportunity, loss of savings, loss of goodwill, loss of business, loss of use) or any special or consequential loss or damage whatsoever.<br/>         4. This plan has been provided to you on the basis of the terms of use set out in the covering letter that accompanies this plan. If you do not accept and/or do not understand the terms of use set out in the covering letter you must not use the plan and must return it to the person who provided it to you.<br/>         5. You are responsible for the security of the information provided to you. It must not be given, sold or made available upon payment of a fee to a third party.</p> |
| <p>Reproduced by permission of Ordnance Survey on behalf of HMSO. © Crown copyright and database rights 2018. All rights reserved. Ordnance Survey Licence numbers 100019626, 100019826 and 100019450. Data has been added to the Ordnance Survey base map; all proprietary rights in such additional data are and shall remain the exclusive property of © London Power Networks plc or Eastern Power Networks plc or South Eastern Power Networks plc each being a distribution licensee under section 6(1)(c) of the Electricity Act 1989 for the relevant distribution services area as that term is defined in such licensee's distribution licence. All rights in such data reserved.<br/>         Plans generated by DigSAFE Pro™ software provided by LinesearchbeforeUdig.</p> |  |  |



This plan must be used with the attached 'Symbols' document.

Date Requested: 08/09/2018  
 Job Reference: 1346933  
 Site Location: 614884 305020  
 Requested By:  
 Mr Ryan Brody  
 Your Scheme/Reference: 0088 - Hethersett  
 Scale: 1:500 (When plotted at A3)

The quality and accuracy of any print will depend on your printer, your computer and its print settings. Measurements scaled from this plan may not match measurements between the same points on the ground.

**Dig Sites** Area: Line:

1. The position of the apparatus shown on this drawing is believed to be correct but the original landmarks may have been altered since the apparatus was installed.
2. The exact position of the apparatus should be verified - use approved cable avoidance tools prior to excavation using suitable hand tools.
3. It is essential that trial holes are carefully made avoiding the use of mechanical tools or picks until the exact location of all the cables have been determined.
4. It must be assumed that there is a service cable into each property, lamp column and street sign, etc.
5. All cables must be treated as being live unless proved otherwise by Power Networks.
6. All excavations must be carried out in accordance with the Working near UK Power Networks plant and equipment. Do not use plans more than 3 months after the issue date for excavation purposes.
7. Please be aware that electric cables/lines belonging to other owners of licensed electricity distribution systems may be present and it is your responsibility to identify their location.

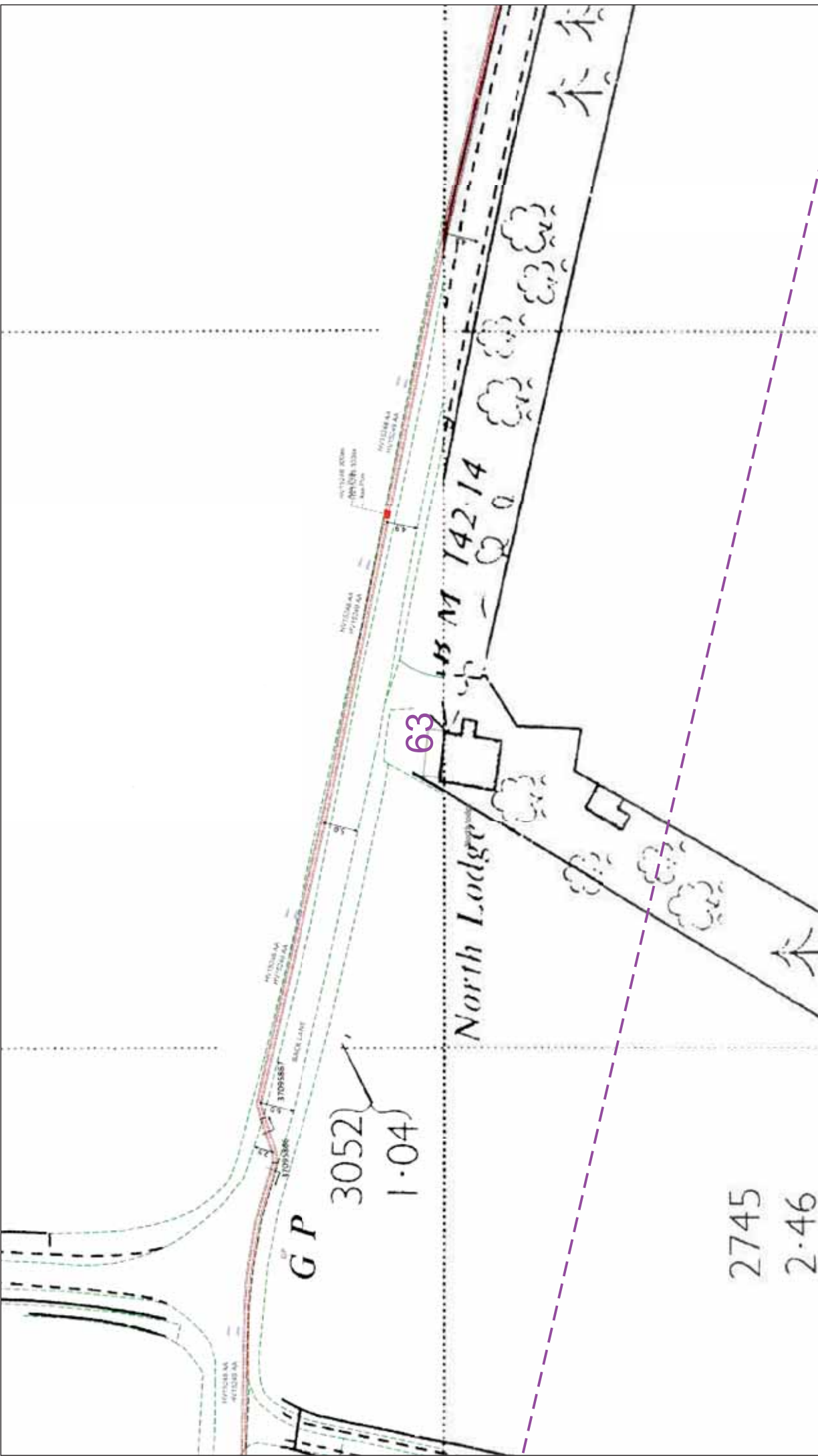
1. UK Power Networks does not warrant that the information provided to you is correct. You rely upon it at your own risk.  
 2. UK Power Networks does not exclude or limit its liability if it causes the death of any persons or causes personal injury to a person, or otherwise for any loss, damage, cost, claims, demands, or expenses that you or any third party may suffer or incur as a result of using the information provided whether for physical damage to property or for any economic loss (including without limitation loss of profit, loss of opportunity, loss of savings, loss of goodwill, loss of business, loss of use) or any special or consequential loss or damage whatsoever.  
 4. This plan has been provided to you on the basis of the terms of use set out in the covering letter that accompanies this plan. If you do not accept and/or do not understand the terms of use set out in the covering letter you must not use the plan and must return it to the person who provided it to you.  
 5. You are responsible for the security of the information provided to you. It must not be given, sold or made available upon payment of a fee to a third party.







IF IN DOUBT - ASK!  
 PHONE 0800 056 5866  
 EMERGENCY - If you require the services of a digger  
 Phone 0800 783 8838  
 (24hrs) URGENTLY

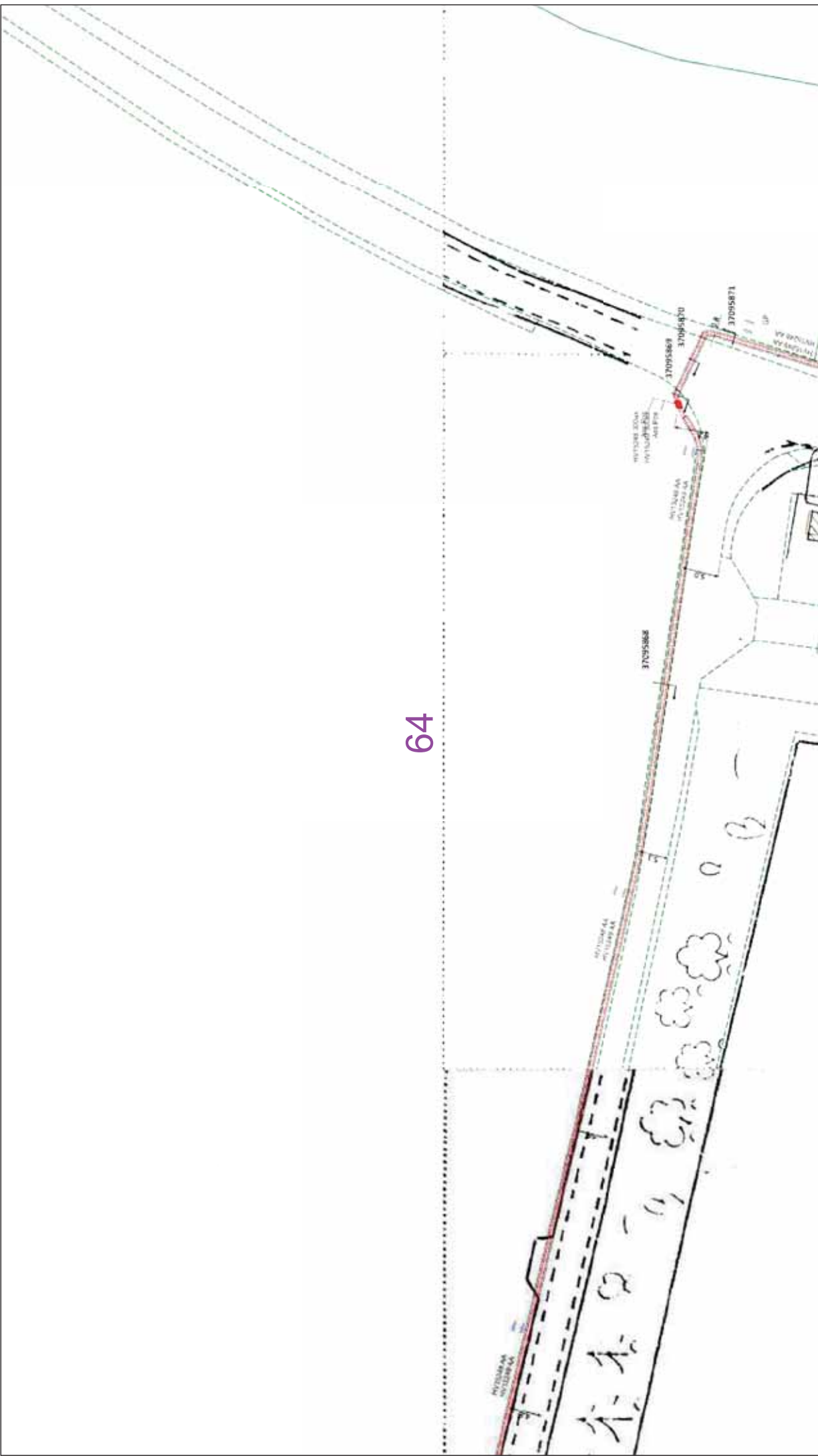
ALWAYS LOOK UP BEFORE YOU START WORK  
 Refer to FIS  
 Guidance note G56


Maps produced at 1:2500 scale are Geo-Schematics which show LV mains cables and overhead lines (in some cases all voltages). Prior to carrying out excavations you must refer to the records to determine the location of all known underground plant and equipment.

Reproduced by permission of Ordnance Survey on behalf of HMSO. © Crown copyright and database rights 2018. All rights reserved. Ordnance Survey Licence numbers 100019450, 100019826 and 100019450. Data has been added to the Ordnance Survey base map; all proprietary rights in such additional data are and shall remain the exclusive property of © London Power Networks plc or Eastern Power Networks plc or South Eastern Power Networks plc each being a distribution licensee under section 6(1)(c) of the Electricity Act 1989 for the relevant distribution services area as that term is defined in such licensee's distribution licence. All rights in such data reserved.  
 Plans generated by DigSAFE Pro™ software provided by LinesearchbeforeUdig.








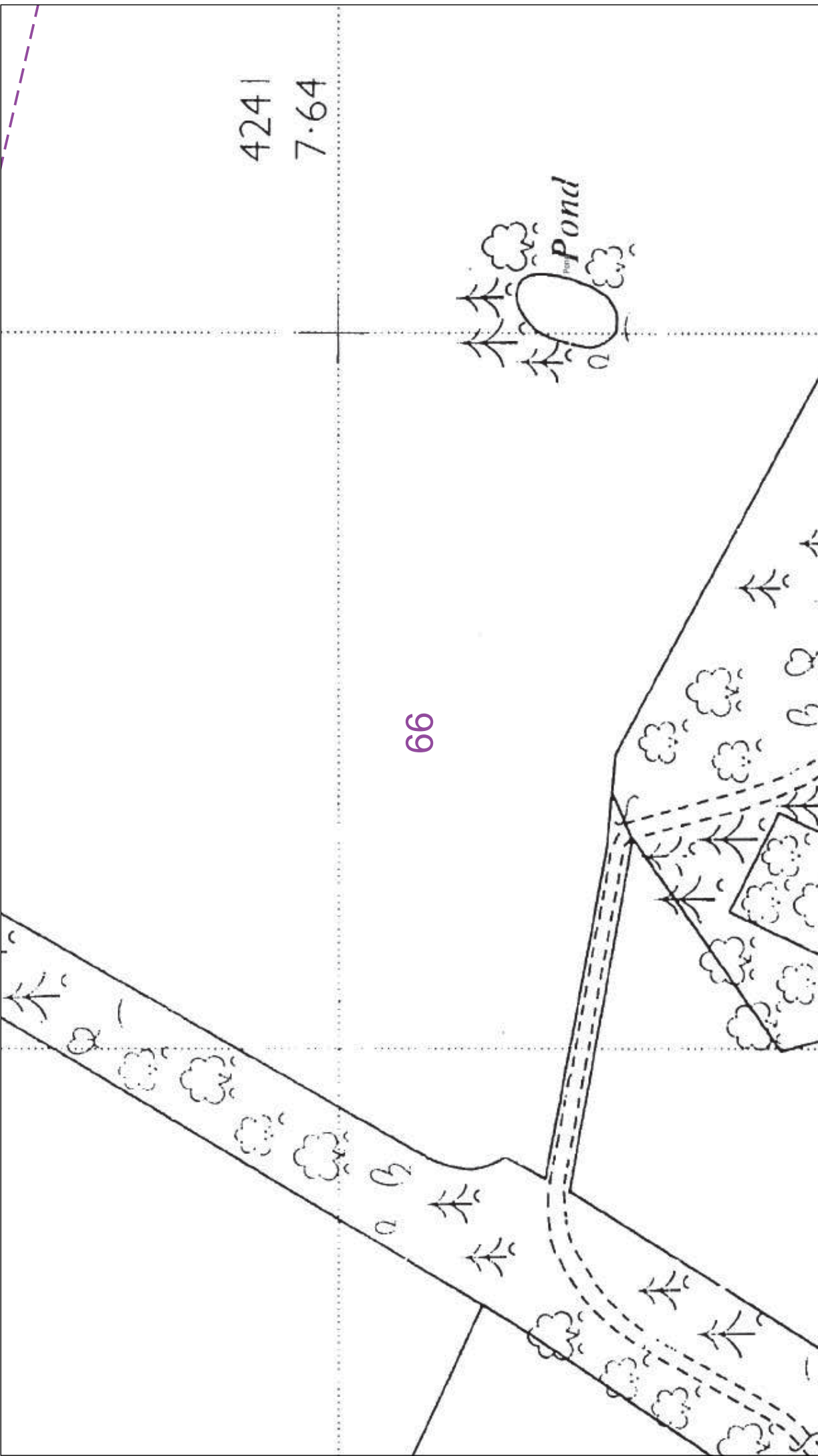
|   |   |
|---|---|
|   |  <p>ALWAYS LOOK UP BEFORE YOU START WORK<br/>Refer to HSE Guidance note GS6</p>  |
|    | <p>IF IN DOUBT - ASK!<br/>PHONE 0800 056 5866<br/>EMERGENCY - If you are in danger<br/>Phone 0800 783 8838<br/>(24hrs) URGENTLY</p>   |
| <p>Maps produced at 1:2500 scale are Geo-Schematics which show LV mains cables and overhead lines (in some cases all voltages). Prior to carrying out excavations you must refer to the Geo-Schematics records to determine the location of all known underground plant and equipment.</p>  |   |
| <p>The quality and accuracy of any print will depend on your printer, your computer and its print settings. Measurements scaled from this plan may not match measurements between the same points on the ground.</p>  |   |
| <p>This plan must be used with the attached 'Symbols' document.</p> <p>Date Requested: 08/08/2018<br/>Job Reference: 13460933<br/>Site Location: 614884 305020<br/>Requested by:<br/>Mr Ryan Brody<br/>Your Scheme/Reference: 0088 - Helthorset</p> <p>Scale: 1:500 (When plotted at A3)</p>  | <p><b>Dig Sites</b>  <b>Area:</b>  <b>Line:</b> </p> <p>1. The position of the apparatus shown on this drawing is believed to be correct but the original landmarks may have been altered since the apparatus was installed.<br/>2. The exact position of the apparatus should be verified - use approved cable avoidance tools prior to excavation using suitable hand tools.<br/>3. It is essential that trial holes are carefully made avoiding the use of mechanical tools or picks until the exact location of all the cables have been determined.<br/>4. It must be assumed that there is a service cable into each property, lamp column and street sign, etc.<br/>5. All cables must be treated as being live unless proved otherwise by Power Networks.<br/>6. Digging near UK Power Networks plant and equipment. Do not use plans more than 3 months after the issue date for excavation purposes.<br/>7. Please be aware that electric cables/lines belonging to other owners of licensed electricity distribution systems may be present and it is your responsibility to identify their location.</p> |
| <p>1. UK Power Networks does not warrant that the information provided to you is correct. You rely upon it at your own risk.<br/>2. UK Power Networks does not exclude or limit its liability if it causes the death of any persons or causes personal injury to a person, or otherwise for any loss, damage, cost, claims, demands, or expenses that you or any third party may suffer or incur as a result of using the information provided whether for physical damage to property or for any economic loss (including without limitation loss of profit, loss of opportunity, loss of savings, loss of goodwill, loss of business, loss of use) or any special or consequential loss or damage whatsoever.<br/>3. This plan has been provided to you on the basis of the terms of use set out in the covering letter that accompanies this plan. If you do not accept and/or do not understand the terms of use set out in the covering letter you must not use the plan and must return it to the person who provided it to you.<br/>4. You are responsible for the security of the information provided to you. It must not be given, sold or made available upon payment of a fee to a third party.</p> |   |
| <p>Reproduced by permission of Ordnance Survey on behalf of HMSO. © Crown copyright and database rights 2018. All rights reserved. Ordnance Survey Licence numbers 100019626, 100019826 and 100019450. Data has been added to the Ordnance Survey base map; all proprietary rights in such additional data are and shall remain the exclusive property of © London Power Networks plc or Eastern Power Networks plc or South Eastern Power Networks plc each being a distribution licensee under section 6(1)(c) of the Electricity Act 1989 for the relevant distribution services area as that term is defined in such licensee's distribution licence. All rights in such data reserved.<br/>Plans generated by DigSAFE Pro™ software provided by LinesearchbeforeUdig.</p>  |   |






65

|   |   |
|---|---|
|   |  <p>ALWAYS LOOK UP BEFORE YOU START WORK<br/>Refer to HSE Guidance note GS6</p>  |
|    | <p>IF IN DOUBT - ASK! PHONE 0800 056 5866 or visit our website www.ukpowernetworks.co.uk Phone 0800 783 8838 (24hrs) URGENTLY</p>   |
| <p>The quality and accuracy of any print will depend on your printer, your computer and its print settings. Measurements scaled from this plan may not match measurements between the same points on the ground.</p>  |   |
| <p>1. UK Power Networks does not warrant that the information provided to you is correct. You rely upon it at your own risk.<br/>2. UK Power Networks does not exclude or limit its liability if it causes the death of any persons or causes personal injury to a person, or otherwise for any loss, damage, cost, claims, demands, or expenses that you or any third party may suffer or incur as a result of using the information provided whether for physical damage to property or for any economic loss (including without limitation loss of profit, loss of opportunity, loss of savings, loss of goodwill, loss of business, loss of use or any special or consequential loss or damage whatsoever).<br/>3. This plan has been provided to you on the basis of the terms of use set out in the covering letter that accompanies this plan. If you do not accept and/or do not understand the terms of use set out in the covering letter you must not use the plan and must return it to the person who provided it to you.<br/>4. You are responsible for the security of the information provided to you. It must not be given, sold or made available upon payment of a fee to a third party.</p> |   |
| <p>This plan must be used with the attached 'Symbols' document.</p> <p>Date Requested: 08/08/2018<br/>Job Reference: 13469333<br/>Site Location: 614884 305020</p> <p>Requested by:<br/>Mr Ryan Bruty<br/>Your Scheme/Reference: 0088 - Helmersett</p> <p>Scale: 1:500 (When plotted at A3)</p>   | <p>Dig Sites Area:  Line: </p> <p>1. The position of the apparatus shown on this drawing is believed to be correct but the original landmarks may have been altered since the apparatus was installed.<br/>2. The exact position of the apparatus should be verified - use approved cable avoidance tools prior to excavation using suitable hand tools.<br/>3. It is essential that trial holes are carefully made avoiding the use of mechanical tools or picks until the exact location of all the cables have been determined.<br/>4. It must be assumed that there is a service cable into each property, lamp column and street sign, etc.<br/>5. All cables must be treated as being live unless proved otherwise by UK Power Networks.<br/>6. This plan is valid for use for a period of 3 months from the date of issue for excavation purposes.<br/>7. Please be aware that electric cables/lines belonging to other owners of licensed electricity distribution systems may be present and it is your responsibility to identify their location.</p> |
| <p>Reproduced by permission of Ordnance Survey on behalf of HMSO. © Crown copyright and database rights 2018. All rights reserved. Ordnance Survey Licence numbers 100019626, 100019826 and 100019450. Data has been added to the Ordnance Survey base map; all proprietary rights in such additional data are and shall remain the exclusive property of © London Power Networks plc or Eastern Power Networks plc or South Eastern Power Networks plc each being a distribution licensee under section 6(1)(c) of the Electricity Act 1989 for the relevant distribution services area as that term is defined in such licensee's distribution licence. All rights in such data reserved.<br/>Plans generated by DigSAFE Pro™ software provided by LinesearchbeforeUdig.</p>  |   |



4241  
7.64

66



This plan must be used with the attached 'Symbols' document.

Date Requested: 08/09/2018  
Job Reference: 1346933  
Site Location: 614884 305020  
Requested by:  
Mr Ryan Bruty  
Your Scheme/Reference: 0088 - Helmersett  
Scale: 1:500 (When plotted at A3)

The position of the apparatus shown on this drawing is believed to be correct but the original landmarks may have been altered since the apparatus was installed.

1. The position of the apparatus should be verified - use approved cable avoidance tools prior to excavation using suitable hand tools.

2. The exact position of the apparatus should be verified - use approved cable avoidance tools prior to excavation using suitable hand tools.

3. It is essential that trial holes are carefully made avoiding the use of mechanical tools or picks until the exact location of all the cables have been determined.

4. It must be assumed that there is a service cable into each property, lamp column and street sign, etc.

5. All cables must be treated as being live unless proved otherwise by Power Networks.

6. Digging near UK Power Networks plant and equipment. Do not use plans more than 3 months after the issue date for excavation purposes.

7. Please be aware that electric cables/lines belonging to other owners of licensed electricity distribution systems may be present and it is your responsibility to identify their location.

Dig Sites Area: --- Line: ---

The quality and accuracy of any print will depend on your printer, your computer and its print settings. Measurements scaled from this plan may not match measurements between the same points on the ground.

1. UK Power Networks does not warrant that the information provided to you is correct. You rely upon it at your own risk.  
2. UK Power Networks does not exclude or limit its liability if it causes the death of any persons or causes personal injury to a person, or otherwise for any loss, damage, cost, claims, demands, or expenses that you or any third party may suffer or incur as a result of using the information provided whether for physical damage to property or for any economic loss (including without limitation loss of profit, loss of opportunity, loss of savings, loss of goodwill, loss of business, loss of use) or any special or consequential loss or damage whatsoever.  
3. This plan has been provided to you on the basis of the terms of use set out in the covering letter that accompanies this plan. If you do not accept and/or do not understand the terms of use set out in the covering letter you must not use the plan and must return it to the person who provided it to you.  
4. You are responsible for the security of the information provided to you. It must not be given, sold or made available upon payment of a fee to a third party.

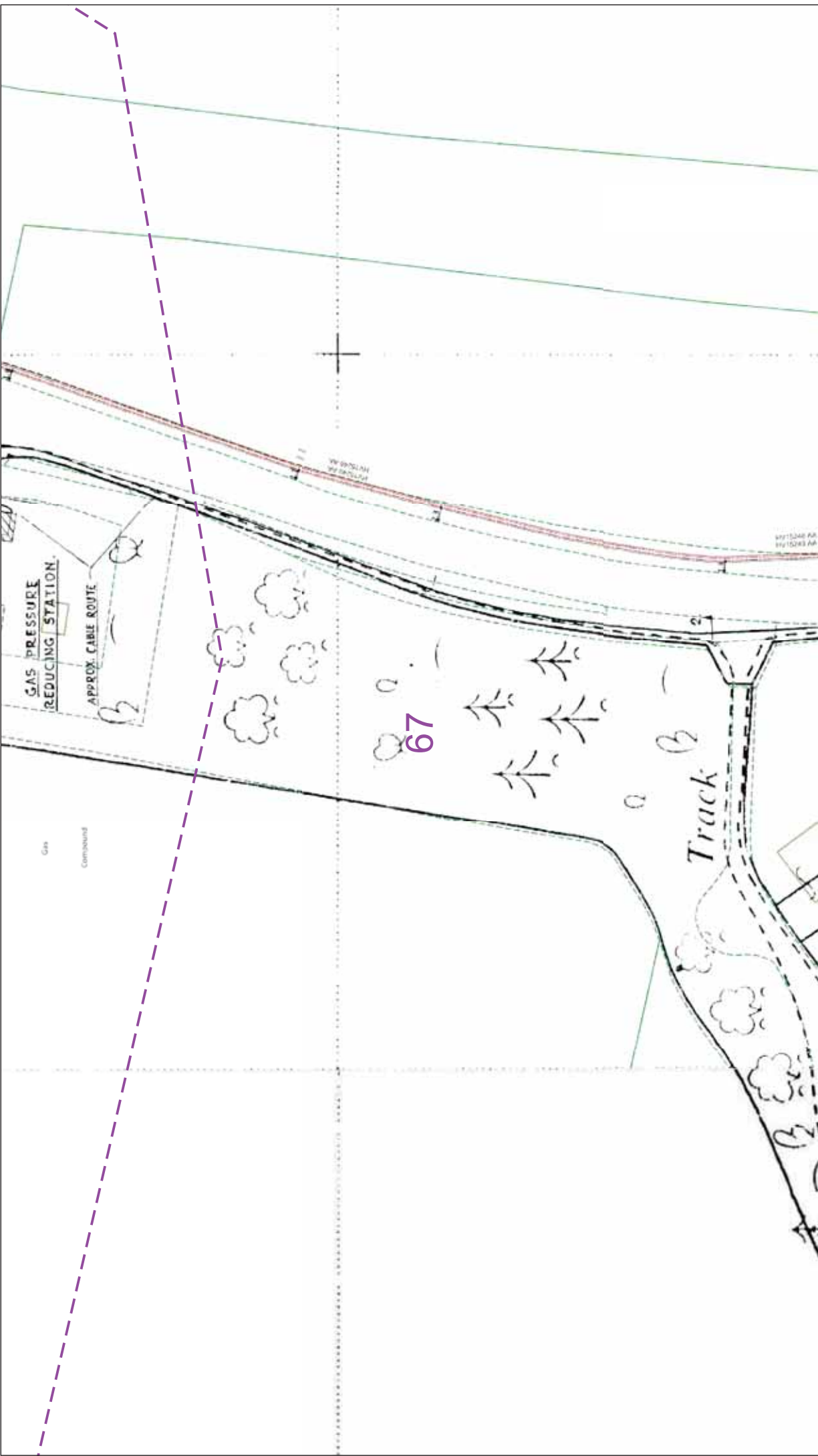



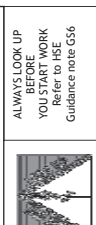

IF IN DOUBT - ASK!  
PHONE 0800 056 5866  
EMERGENCY - If you are in danger  
Phone 0800 783 8838  
(24hrs) URGENTLY


ALWAYS LOOK UP BEFORE YOU START WORK  
Refer to FIS  
Guidance note G56

Maps produced at 1:2000 scale are Geo-Schematics which show LV mains cables and overhead lines (in some cases all voltages). Prior to carrying out excavations you must refer to the Geo-Schematics records to determine the location of all known underground plant and equipment.









|  |   |
|--|---|
|    |  <p>ALWAYS LOOK UP BEFORE YOU START WORK<br/>Refer to FIS<br/>Guidance note G56</p>   |
|   | <p>IF IN DOUBT - ASK!<br/>PHONE 0800 056 5866<br/>EMERGENCY - If you are in danger, please call the Police (999) or Fire (999) (24hrs) URGENTLY</p>   |
| <p>Maps produced at 1:2500 scale are Geo-Schematics which show LV mains cables and overhead lines (in some cases all voltages). Prior to carrying out excavations you must refer to the Geo-Schematics records to determine the location of all known underground plant and equipment.</p>   |   |
| <p>The quality and accuracy of any print will depend on your printer, your computer and its print settings. Measurements scaled from this plan may not match measurements between the same points on the ground.</p>   |   |
| <p>1. UK Power Networks does not warrant that the information provided to you is correct. You rely upon it at your own risk.<br/>2. UK Power Networks has no liability to you in contract, in tort (including negligence), for breach of statutory duty or otherwise for any loss, damage, cost, claims, demands, or expenses that you or any third party may suffer or incur as a result of using the information provided whether for physical damage to property or for any economic loss (including without limitation loss of profit, loss of opportunity, loss of savings, loss of goodwill, loss of business, loss of use) or any special or consequential loss or damage whatsoever.<br/>3. This plan has been provided to you on the basis of the terms of use set out in the covering letter that accompanies this plan. If you do not accept and/or do not understand the terms of use set out in the covering letter you must not use the plan and must return it to the person who provided it to you.<br/>4. You are responsible for the security of the information provided to you. It must not be given, sold or made available upon payment of a fee to a third party.</p> |   |
| <p>0 25 50 metres</p>  | <p>Dig Sites Area: --- Line: ---</p>  |
| <p>This plan must be used with the attached 'Symbols' document.</p> <p>Date Requested: 08/08/2018<br/>Job Reference: 13469333<br/>Site Location: 614884 305020<br/>Requested by:<br/>Mr Ryan Brody<br/>Your Scheme/Reference: 0088 - Helmersett<br/>Scale: 1:500 (When plotted at A3)</p>  | <p>1. The position of the apparatus shown on this drawing is believed to be correct but the original landmarks may have been altered since the apparatus was installed.<br/>2. The exact position of the apparatus should be verified - use approved cable avoidance tools prior to excavation using suitable hand tools.<br/>3. It is essential that trial holes are carefully made avoiding the use of mechanical tools or picks until the exact location of all the cables have been determined.<br/>4. It must be assumed that there is a service cable into each property, lamp column and street sign, etc.<br/>5. All cables must be treated as being live unless proved otherwise by UK Power Networks.<br/>6. All excavations must be completed within 3 months of the date of issue of this plan.<br/>7. Please be aware that electric cables/lines belonging to other owners of licensed electricity distribution systems may be present and it is your responsibility to identify their location.</p> |
| <p>Reproduced by permission of Ordnance Survey on behalf of HMSO. © Crown copyright and database rights 2018. All rights reserved. Ordnance Survey Licence numbers 100019450, 100019826 and 100019450. Data has been added to the Ordnance Survey base map: all proprietary rights in such additional data are and shall remain the exclusive property of © London Power Networks plc or Eastern Power Networks plc or South Eastern Power Networks plc each being a distribution licensee under section 6(1)(c) of the Electricity Act 1989 for the relevant distribution services area as that term is defined in such licensee's distribution licence. All rights in such data reserved.<br/>Plans generated by DigSAFE Pro™ software provided by LinesearchbeforeUdig.</p>   |   |



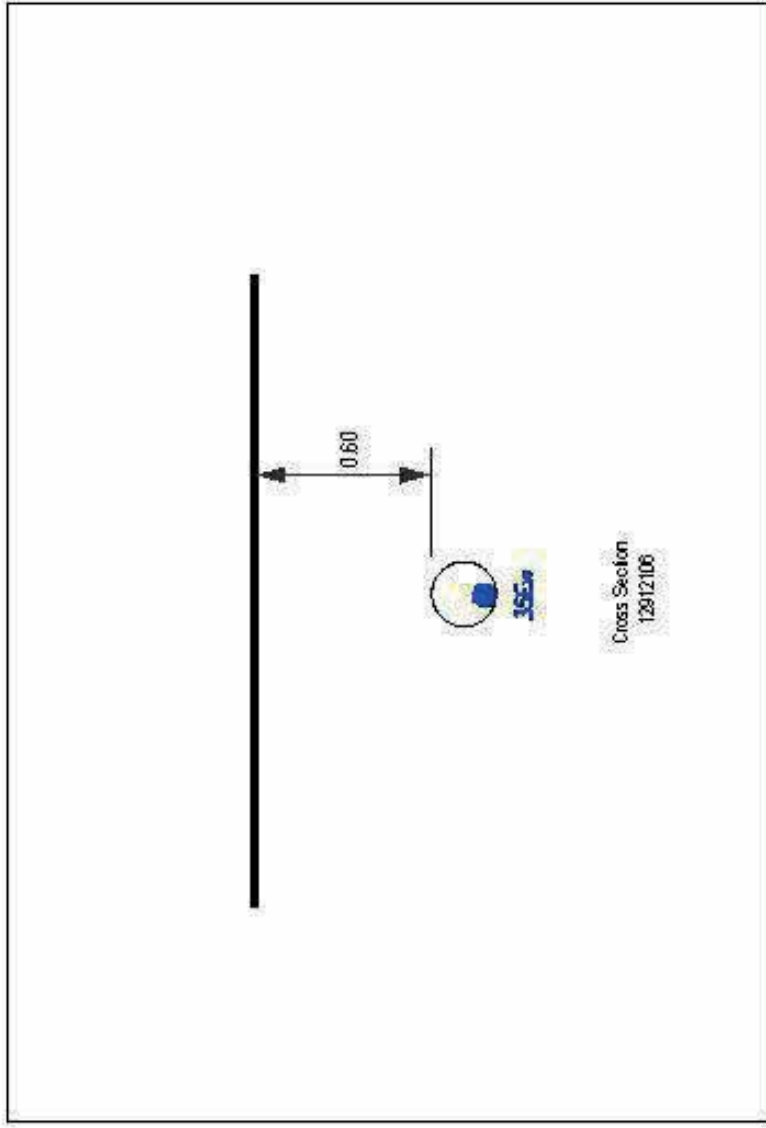
68

|   |  |  |
|---|--|--|
|   |  | <p><b>IF IN DOUBT - ASK!</b><br/> <b>PHONE 0800 056 5866</b><br/> <b>EMERGENCY - If you</b><br/> <b>are in danger of</b><br/> <b>damage to the</b><br/> <b>Phone 0800 783 8838</b><br/> <b>(24hrs) URGENTLY</b></p> <p><b>ALWAYS LOOK UP BEFORE YOU START WORK</b><br/> <b>Refer to FIS</b><br/> <b>Guidance note G56</b></p> <p>Maps produced at 1:2500 scale are Geo-Schematics which show LV mains cables and overhead lines (in some cases all voltages). Prior to carrying out excavations you must refer to the Geo-Schematics records to determine the location of all known underground plant and equipment.</p>   |
| <p>The quality and accuracy of any print will depend on your printer, your computer and its print settings. Measurements scaled from this plan may not match measurements between the same points on the ground.</p> <p>1. UK Power Networks does not warrant that the information provided to you is correct. You rely upon it at your own risk.<br/>         2. UK Power Networks does not exclude or limit its liability if it causes the death of any persons or causes personal injury to a person, or otherwise for any loss, damage, cost, claims, demands, or expenses that you or any third party may suffer or incur as a result of using the information provided whether for physical damage to property or for any economic loss (including without limitation loss of profit, loss of opportunity, loss of savings, loss of goodwill, loss of business, loss of use or any special or consequential loss or damage whatsoever.<br/>         4. This plan has been provided to you on the basis of the terms of use set out in the covering letter that accompanies this plan. If you do not accept and/or do not understand the terms of use set out in the covering letter you must not use the plan and must return it to the person to whom it was provided.<br/>         5. You are responsible for the security of the information provided to you. It must not be given, sold or made available upon payment of a fee to a third party.</p> |  |  |
| <p>0 25 50 metres</p>   | <p>Dig Sites Area: --- Line: ---</p>   | <p>1. The position of the apparatus shown on this drawing is believed to be correct but the original landmarks may have been altered since the apparatus was installed.<br/>         2. The exact position of the apparatus should be verified - use approved cable avoidance tools prior to excavation using suitable hand tools.<br/>         3. It is essential that trial holes are carefully made avoiding the use of mechanical tools or picks until the exact location of all the cables have been determined.<br/>         4. It must be assumed that there is a service cable into each property, lamp column and street sign, etc.<br/>         5. All cables must be treated as being live unless proved otherwise by UK Power Networks.<br/>         6. All work must be completed within 3 months of the date of issue of this plan.<br/>         7. Please be aware that electric cables/lines belonging to other owners of licensed electricity distribution systems may be present and it is your responsibility to identify their location.</p> |
| <p>This plan must be used with the attached 'Symbols' document.</p> <p>Date Requested: 08/08/2018<br/>         Job Reference: 13469333<br/>         Site Location: 614884 305020<br/>         Requested by:<br/>         Mr Ryan Bruty<br/>         Your Scheme/Reference: 0088 - Helmersett<br/>         Scale: 1:500 (When plotted at A3)</p> <p>Reproduced by permission of Ordnance Survey on behalf of HMSO. © Crown copyright and database rights 2018. All rights reserved. Ordnance Survey Licence numbers 100019626, 100019826 and 100019450. Data has been added to the Ordnance Survey base map; all proprietary rights in such additional data are and shall remain the exclusive property of © London Power Networks plc or Eastern Power Networks plc each being a distribution licensee under section 6(1)(c) of the Electricity Act 1989 for the relevant distribution services area as that term is defined in such licensee's distribution licence. All rights in such data reserved.<br/>         Plans generated by DigSAFE Pro™ software provided by LinesearchbeforeUdig.</p>   |  |  |

# See Supplemental Diagram TG1606NWA for Cross-Section 5 details

|  |  |  |  |
|--|--|--|--|
| <p>1. The position of the apparatus shown on this drawing is believed to be correct but the original landmarks may have been altered since the apparatus was installed.</p> <p>2. The exact position of the apparatus should be verified - use approved cable avoidance tools prior to excavation using suitable hand tools.</p> <p>3. It is essential that trial holes are carefully made avoiding the use of mechanical tools or picks until the exact location of all the cables have been determined.</p> <p>4. It must be assumed that there is a service cable into each property, lamp column and street sign, etc.</p> <p>5. All cables must be treated as being live unless proved otherwise by UK Power Networks.</p> <p>6. The information provided must be given to all people working near UK Power Networks plant and equipment. Do not use plans more than 3 months after the issue date for excavation purposes.</p> <p>7. Prepare be aware that electric cables (lines) belonging to other owners of licensed electricity distribution systems may be present and it is your responsibility to identify their location.</p> | <p>1. UK Power Networks does not warrant that the information provided to you is correct. You rely upon it at your own risk.</p> <p>2. UK Power Networks does not exclude or limit its liability if it causes the death of any persons or causes personal injury to a person.</p> <p>3. Subject to paragraph 2 UK Power Networks has no liability to you in contract, in tort (including negligence), for breach of statutory duty or otherwise for any loss, damage, cost, claims, demands, or expenses that you or any third party may suffer or incur as a result of using the information provided whether for physical damage to property or for any economic loss (including without limitation loss of profit, loss of opportunity, loss of savings, loss of goodwill, loss of business, loss of use) or any special or consequential loss or damage whatsoever.</p> <p>4. This plan has been provided to you on the basis of the terms of use set out in the covering letter that accompanies this plan. If you do not accept and/or do not understand the terms of use set out in the covering letter you must not use the plan and must return it to the sender of the letter.</p> <p>5. You are responsible for the security of the information provided to you. It must not be given, sold or made available upon payment of a fee to a third party.</p> | <p>IF IN DOUBT - ASK! PHONE 0800 05 5614<br/>EMERGENCY - If you damage a cable or line<br/>Phone 0800 78 0626 (24/7) <b>UTILITY</b></p>   |  <p>ALWAYS LOOK UP BEFORE WORKING NEAR OVERHEADS<br/>Refer to H5 (Guidance note G56)</p> |
| <p>Maps produced at 1:2500 scale are Des-Schematics which show LV main cables and LV distribution cables. Refer to the 1:500 records to determine the location of all known underground plant and equipment.</p>   |  | <p>Maps produced by Ordnance Survey on behalf of HMGO. © Crown copyright and database rights 2017. All rights reserved. Ordnance Survey Licence number: 100019426, 100019826 and 100019430. Data has been added to the Ordnance Survey base map; all proprietary rights in such additional data are and shall remain the exclusive property of © London Power Networks plc or Eastern Power Networks plc or South Eastern Power Networks plc each being a distribution licensee under section 6(1)(c) of the Electricity Act 1989 for the relevant distribution services area as that term is defined in such licensee's distribution licence. All rights in such data remain the property of the licensee.</p> <p>Plans generated by DigSAFE Pro™ software provided by tin.es@archbefore Ltd.</p> |  |

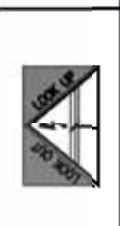
# Cross Section : 12912106



1. The position of the apparatus shown on this drawing is believed to be correct but the original landmarks may have been altered since the apparatus was installed.  
 2. The exact position of the apparatus should be verified - use approved cable avoidance tools prior to excavation using suitable hand tools.  
 3. It is essential that trial holes are carefully made avoiding the use of mechanical tools or picks until the exact location of all the cables have been determined.  
 4. It must be assumed that there is a service cable in each property, large column and street sign, etc.  
 5. All cables must be treated as being live unless proved otherwise by UK Power Networks.  
 6. The information provided must be given to all people working near UK Power Networks plant and equipment. Do not use plans more than 3 months after the issue date for excavation purposes.  
 7. Prepare be aware that electric cables (lines) belonging to other owners of licensed electricity distribution systems may be present and it is your responsibility to identify their location.

1. UK Power Networks does not warrant that the information provided to you is correct. You rely upon it at your own risk.  
 2. UK Power Networks does not exclude or limit its liability if it causes the death of any persons or causes personal injury to a person.  
 3. Subject to paragraph 2 UK Power Networks has no liability to you in contract, in tort (including negligence), for breach of statutory duty or otherwise for any loss, damage, cost, claims, demands, or expenses that you or any third party may suffer or incur as a result of using the information provided whether for physical damage to property or for any economic loss (including without limitation loss of profit, loss of opportunity, loss of savings, loss of goodwill, loss of business, loss of use) or any special or consequential loss or damage whatsoever.  
 4. This plan has been provided to you on the basis of the terms of use set out in the covering letter that accompanies this plan. If you do not accept and/or do not understand the terms of use set out in the covering letter you must not use the plan and must return it to the sender of the letter.  
 5. You are responsible for the security of the information provided to you. It must not be given, sold or made available upon payment of a fee to a third party.

IF IN DOUBT - ASK! PHONE 0800 052 9646  
 EMERGENCY - If you damage a cable or line  
 Phone 0800 781 0026 (24/7) UK UTILITY

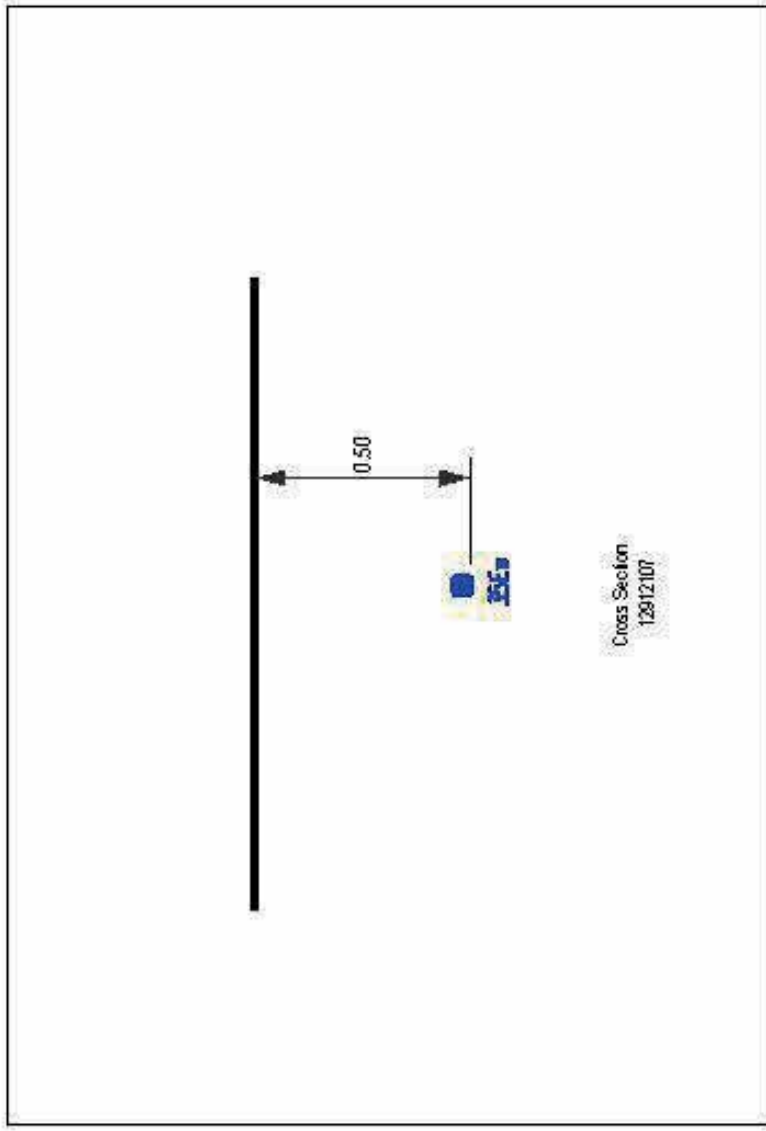


Maps produced at 1:2500 scale are Descriptive which show LV main cables and LV cables. To determine the location of all known underground plant and equipment, refer to the 1:500 records.



ALWAYS LOOK UP BEFORE YOU WORK  
 Refer to H5 F (Distance note G56)

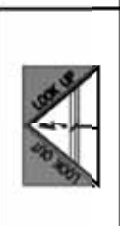
Cross Section : 12912107



1. The position of the apparatus shown on this drawing is believed to be correct but the original landmarks may have been altered since the apparatus was installed.  
 2. The exact position of the apparatus should be verified - use approved cable avoidance tools prior to excavation using suitable hand tools.  
 3. It is essential that trial holes are carefully made avoiding the use of mechanical tools or picks until the exact location of all the cables have been determined.  
 4. It must be assumed that there is a service cable in each property, large column and street sign, etc.  
 5. All cables must be treated as being live unless proved otherwise by UK Power Networks.  
 6. The information provided must be given to all people working near UK Power Networks plant and equipment. Do not use plans more than 3 months after the issue date for excavation purposes.  
 7. Prepare be aware that electric cables of lines belonging to other owners of licensed electricity distribution systems may be present and it is your responsibility to identify their location.

1. UK Power Networks does not warrant that the information provided to you is correct. You rely upon it at your own risk.  
 2. UK Power Networks does not exclude or limit its liability if it causes the death of any persons or causes personal injury to a person.  
 3. Subject to paragraph 2 UK Power Networks has no liability to you in contract, in tort (including negligence), for breach of statutory duty or otherwise for any loss, damage, cost, claims, demands, or expenses that you or any third party may suffer or incur as a result of using the information provided whether for physical damage to property or for any economic loss (including without limitation loss of profit, loss of opportunity, loss of savings, loss of goodwill, loss of business, loss of use) or any special or consequential loss or damage whatsoever, provided to you on the basis of the terms of use set out in the covering letter that accompanies this plan. If you do not accept and/or do not understand the terms of use set out in the covering letter you must not use the plan and must return it to the sender of the letter.  
 5. You are responsible for the security of the information provided to you. It must not be given, sold or made available upon payment of a fee to a third party.



IF IN DOUBT - ASK! PHONE 0800 052 5614  
 EMERGENCY - If you damage a cable or line  
 Phone 0800 781 0626 (24/7)  
 UKUTILITY



**UK Power Networks**  
 ALWAYS LOOK UP BEFORE YOU DIG  
 Refer to H5 F (Distance note G56)

Maps produced at 1:2500 scale are GeoSchematics which show LV mains cables and LV cables. Maps produced at 1:500 scale are GeoSchematics which show LV mains cables and LV cables. Refer to the 1:500 records to determine the location of all known underground plant and equipment.

# See Supplemental Diagram TG1606NWA for Cross-Section 6 details

|  |  |  |   |
|--|--|--|---|
| <p>1. The position of the apparatus shown on this drawing is believed to be correct but the original landmarks may have been altered since the apparatus was installed.</p> <p>2. The exact position of the apparatus should be verified - use approved cable avoidance tools prior to excavation using suitable hand tools.</p> <p>3. It is essential that trial holes are carefully made avoiding the use of mechanical tools or picks until the exact location of all the cables have been determined.</p> <p>4. It must be assumed that there is a service cable into each property, lamp column and street sign, etc.</p> <p>5. All cables must be treated as being live unless proved otherwise by UK Power Networks.</p> <p>6. The information provided must be given to all people working near UK Power Networks plant and equipment. Do not use plans more than 3 months after the issue date for excavation purposes.</p> <p>7. Prepare be aware that electric cables (lines) belonging to other owners of licensed electricity distribution systems may be present and it is your responsibility to identify their location.</p> | <p>1. UK Power Networks does not warrant that the information provided to you is correct. You rely upon it at your own risk.</p> <p>2. UK Power Networks does not exclude or limit its liability if it causes the death of any persons or causes personal injury to a person.</p> <p>3. Subject to paragraph 2 UK Power Networks has no liability to you in contract, in tort (including negligence), for breach of statutory duty or otherwise for any loss, damage, cost, claims, demands, or expenses that you or any third party may suffer or incur as a result of using the information provided whether for physical damage to property or for any economic loss (including without limitation loss of profit, loss of opportunity, loss of savings, loss of goodwill, loss of business, loss of use) or any special or consequential loss or damage, however, provided to you on the basis of the terms of use set out in this covering letter that accompanies this plan. If you do not accept and/or do not understand the terms of use set out in the covering letter you must not use the plan and must return it to the sender of the letter.</p> <p>5. You are responsible for the security of the information provided to you. It must not be given, sold or made available upon payment of a fee to a third party.</p> | <p>IF IN DOUBT - ASK! PHONE 0800 05 5614<br/>EMERGENCY - If you damage a cable or line<br/>Phone 0800 78 0626 (24hr) UTILITY</p>    |  <p>ALWAYS LOOK UP BEFORE WORKING NEAR OVERHEADS<br/>Refer to HSE Guidance note GS6</p> |
| <p>Maps produced at 1:2500 scale are DesSchematics which show LV main cables and LV distribution cables. Refer to the 1:500 records to determine the location of all known underground plant and equipment.</p>  |  | <p>Maps produced by Ordnance Survey on behalf of HMGO. © Crown copyright and database rights 2017. All rights reserved. Ordnance Survey Licence number: 100019626, 100019826 and 100019430. Data has been added to the Ordnance Survey base map; all proprietary rights in such additional data are and shall remain the exclusive property of © London Power Networks plc or Eastern Power Networks plc or South Eastern Power Networks plc each being a distribution licensee under section 6(1)(c) of the Electricity Act 1989 for the relevant distribution services area as that term is defined in such licensee's distribution licence. All rights in such data remain the property of the licensee.</p> <p>Plans generated by DigSAFE Pro™ software provided by tin.es@archbefore Ltd.</p> |   |

# See Supplemental Diagram TG1606NEB for Cross-Section 2 details

1. The position of the apparatus shown on this drawing is believed to be correct but the original landmarks may have been altered since the apparatus was installed.  
 2. The exact position of the apparatus should be verified - use approved cable avoidance tools prior to excavation using suitable hand tools.  
 3. It is essential that trial holes are carefully made avoiding the use of mechanical tools or picks until the exact location of all the cables have been determined.  
 4. It must be assumed that there is a service cable into each property, lamp column and street sign, etc.  
 5. All cables must be treated as being live unless proved otherwise by UK Power Networks.  
 6. The information provided must be given to all people working near UK Power Networks plant and equipment. Do not use plans more than 3 months after the issue date for excavation purposes.  
 7. Prepare be aware that electric cables (lines) belonging to other owners of licensed electricity distribution systems may be present and it is your responsibility to identify their location.

1. UK Power Networks does not warrant that the information provided to you is correct. You rely upon it at your own risk.  
 2. UK Power Networks does not exclude or limit its liability if it causes the death of any persons or causes personal injury to a person.  
 3. Subject to paragraph 2 UK Power Networks has no liability to you in contract, in tort (including negligence), for breach of statutory duty or otherwise for any loss, damage, cost, claims, demands, or expenses that you or any third party may suffer or incur as a result of using the information provided whether for physical damage to property or for any economic loss (including without limitation loss of profit, loss of opportunity, loss of savings, loss of goodwill, loss of business, loss of use) or any special or consequential loss or damage to a person.  
 4. This plan has been provided to you on the basis of the terms of use set out in the covering letter that accompanies this plan. If you do not accept and/or do not understand the terms of use set out in the covering letter you must not use the plan and must return it to the sender of the letter.  
 5. You are responsible for the security of the information provided to you. It must not be given, sold or made available upon payment of a fee to a third party.

IF IN DOUBT - ASK! PHONE  
0800 055 5614  
EMERGENCY - If you damage  
a cable or line  
Phone 0800 781 0626 (24/7)  
UNLITTY





Maps produced at 1:2500 scale are Descriptive which show LV main cables and LV equipment. Refer to the 1:500 records to determine the location of all known underground plant and equipment.

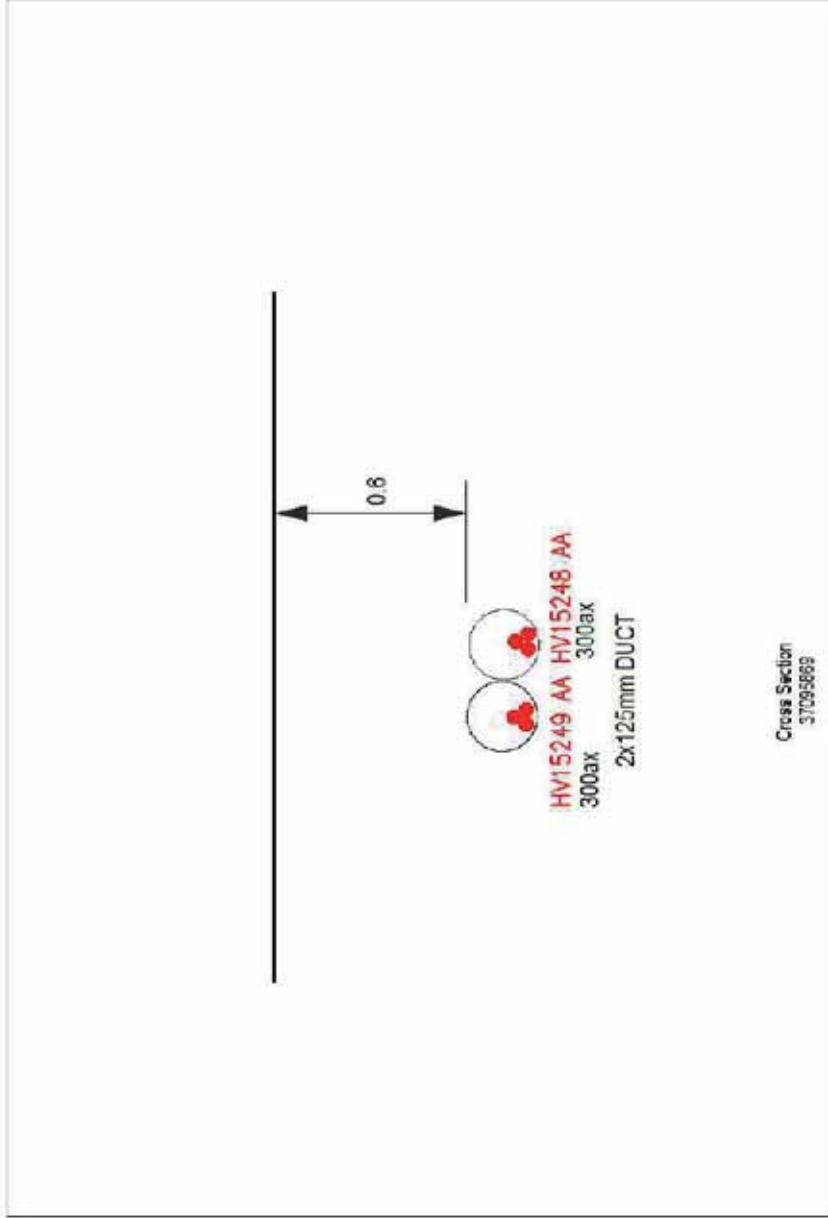


ALWAYS LOOK UP BEFORE  
WORKING IN THE GROUND  
Refer to HSE Guidance note GS6

# See Supplemental Diagram TG1606NEB for Cross-Section 1 details

|  |   |  |  |
|--|---|--|--|
| <p>1. The position of the apparatus shown on this drawing is believed to be correct but the original landmarks may have been altered since the apparatus was installed.</p> <p>2. The exact position of the apparatus should be verified - use approved cable avoidance tools prior to excavation using suitable hand tools.</p> <p>3. It is essential that trial holes are carefully made avoiding the use of mechanical tools or picks until the exact location of all the cables have been determined.</p> <p>4. It must be assumed that there is a service cable into each property, lamp column and street sign, etc.</p> <p>5. All cables must be treated as being live unless proved otherwise by UK Power Networks.</p> <p>6. The information provided must be given to all people working near UK Power Networks plant and equipment. Do not use plans more than 3 months after the issue date for excavation purposes.</p> <p>7. Prepare be aware that electric cables (lines) belonging to other owners of licensed electricity distribution systems may be present and it is your responsibility to identify their location.</p> | <p>1. UK Power Networks does not warrant that the information provided to you is correct. You rely upon it at your own risk.</p> <p>2. UK Power Networks does not exclude or limit its liability if it causes the death of any persons or causes personal injury to a person.</p> <p>3. Subject to paragraph 2 UK Power Networks has no liability to you in contract, in tort (including negligence), for breach of statutory duty or otherwise for any loss, damage, cost, claims, demands, or expenses that you or any third party may suffer or incur as a result of using the information provided whether for physical damage to property or for any economic loss (including without limitation loss of profit, loss of opportunity, loss of savings, loss of goodwill, loss of business, loss of use) or any special or consequential loss or damage to a person.</p> <p>4. This plan has been provided to you on the basis of the terms of use set out in the covering letter that accompanies this plan. If you do not accept and/or do not understand the terms of use set out in the covering letter you must not use the plan and must return it to the sender of the letter.</p> <p>5. You are responsible for the security of the information provided to you. It must not be given, sold or made available upon payment of a fee to a third party.</p> | <p>IF IN DOUBT - ASK! PHONE<br/>0800 05 5614<br/>EMERGENCY - If you damage<br/>a cable or line<br/>Phone 0800 78 0626 (24hr)<br/>UTILITY</p>    |  <p>ALWAYS LOOK UP BEFORE<br/>WORKING NEAR<br/>OR UNDER<br/>REFER TO HSE GUIDANCE NOTE GS6</p> |
| <p>Maps produced at 1:2500 scale are Descriptive which show LV main cables and LV distribution cables. To determine the location of all known underground plant and equipment.</p>   |   | <p>Maps produced at 1:2500 scale are Descriptive which show LV main cables and LV distribution cables. To determine the location of all known underground plant and equipment.</p> <p>Reproduced by permission of Ordnance Survey on behalf of HMSO. © Crown copyright and database rights 2017. All rights reserved. Ordnance Survey Licence number: 100019626, 100019826 and 100019430. Data has been added to the Ordnance Survey base map; all proprietary rights in such additional data are and shall remain the exclusive property of © London Power Networks plc or Eastern Power Networks plc or South Eastern Power Networks plc each being a distribution licensee under section 6(1)(c) of the Electricity Act 1989 for the relevant distribution services area as that term is defined in such licensee's distribution licence. All rights in such data remain the property of the licensee.</p> <p>Plans generated by DigSAFE Pro™ software provided by tin.esearchbeforeldig.</p> |  |





Cross Section  
37095869

1. The position of the apparatus shown on this drawing is believed to be correct but the original landmarks may have been altered since the apparatus was installed.  
 2. The exact position of the apparatus should be verified - use approved cable avoidance tools prior to excavation using suitable hand tools.  
 3. It is essential that trial holes are carefully made avoiding the use of mechanical tools or picks until the exact location of all the cables has been determined.  
 4. It must be assumed that there is a service cable into each property, lamp column and street sign, etc.  
 5. All cables must be treated as being live unless proved otherwise by UK Power Networks.  
 6. The information provided must be given to all people working near UK Power Networks plant and equipment. Do not use plans more than 3 months after the issue date for excavation purposes.  
 7. Please be aware that electric cables/lines belonging to other owners of licensed electricity distribution systems may be present and it is your responsibility to identify their location.

1. UK Power Networks does not warrant that the information provided to you is correct. You rely upon it at your own risk.  
 2. UK Power Networks does not exclude or limit its liability if it causes the death of any persons or causes personal injury to a person.  
 3. Subject to paragraph 2 UK Power Networks has no liability to you in contract, in tort (including negligence), for breach of statutory duty or otherwise for any loss, damage, cost, claims, demands, or expenses that you or any third party may suffer or incur as a result of using the information provided whether for physical damage to property or for any economic loss (including without limitation loss of profit, loss of opportunity, loss of savings, loss of goodwill, loss of business, loss of use) or any special or consequential loss or damage whatsoever provided to you on the basis of the terms of use set out in the covering letter that accompanies this plan. If you do not accept and/or do not understand the terms of use set out in the covering letter you must not use the plan and must return it to the sender of the letter.  
 4. This plan has been provided to you on the basis of the terms of use set out in the covering letter that accompanies this plan. If you do not accept and/or do not understand the terms of use set out in the covering letter you must not use the plan and must return it to the sender of the letter.  
 5. You are responsible for the security of the information provided to you. It must not be given, sold or made available upon payment of a fee to a third party.

IF IN DOUBT - ASK! PHONE  
0800 036 9846  
EMERGENCY - If you damage  
a cable, or fire  
a utility  
Phone 000 733 0030 (24hrs)  
UNIDENTIFIED

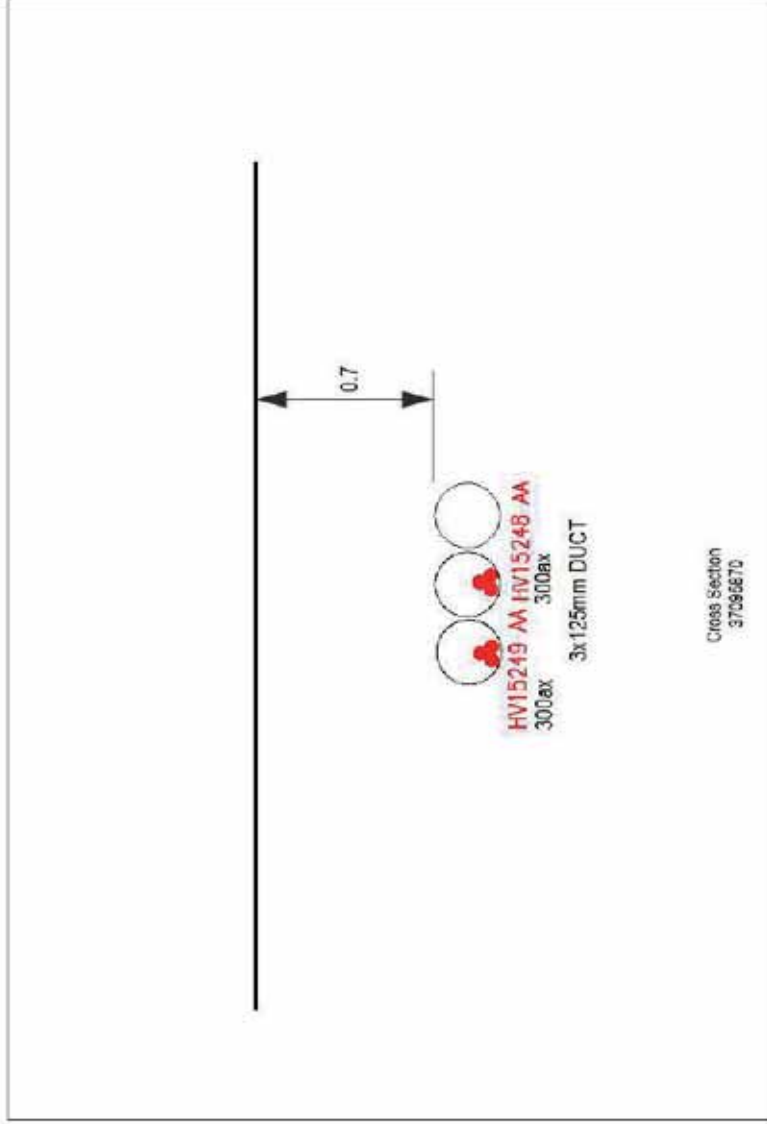


ALWAYS LOOK UP BEFORE  
YOU START WORKING  
Refer to H57 (distance nete 054



Maps produced at 1:2500 scale are Ordnance Survey base map; all proprietary rights in such additional data are and shall remain the exclusive property of © London Power Networks plc or Eastern Power Networks plc or South Eastern Power Networks plc each being a distribution licensee under section 6(1)(c) of the Electricity Act 1989 for the relevant distribution services area as that term is defined in such licensee's distribution licence. All rights in such data remain the property of the licensee. Plans generated by DigSAFE Pro™ software provided by tin esearchbeforeldg.

Cross Section : 37095870



1. The position of the apparatus shown on this drawing is believed to be correct but the original landmarks may have been altered since the apparatus was installed.  
 2. The exact position of the apparatus should be verified - use approved cable avoidance tools prior to excavation using suitable hand tools.  
 3. It is essential that trial holes are carefully made avoiding the use of mechanical tools or picks until the exact location of all the cables has been determined.  
 4. It must be assumed that there is a service cable into each property, lamp column and street sign, etc.  
 5. All cables must be treated as being live unless proved otherwise by UK Power Networks.  
 6. The information provided must be given to all people working near UK Power Networks plant and equipment. Do not use plans more than 3 months after the issue date for excavation purposes.  
 7. Please be aware that electric cables/lines belonging to other owners of licensed electricity distribution systems may be present and it is your responsibility to identify their location.

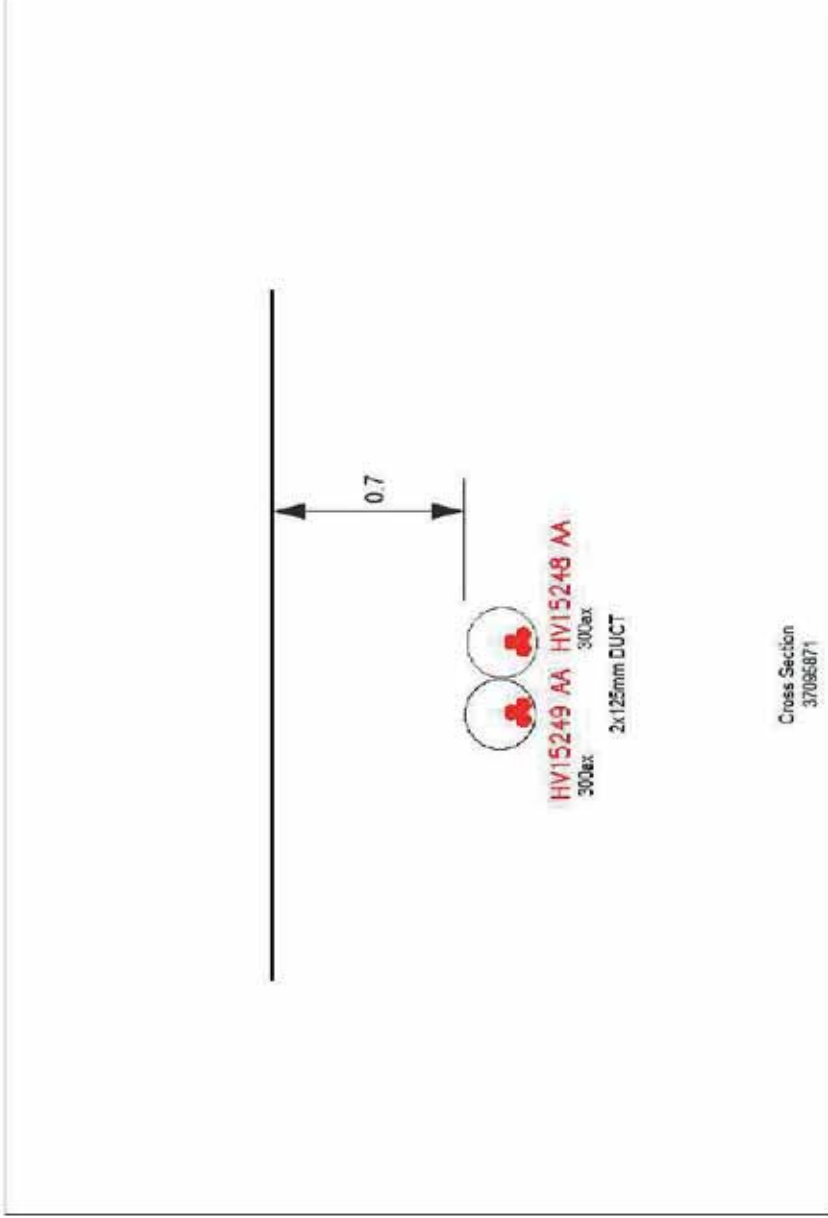
1. UK Power Networks does not warrant that the information provided to you is correct. You rely upon it at your own risk.  
 2. UK Power Networks does not exclude or limit its liability if it causes the death of any persons or causes personal injury to a person.  
 3. Subject to paragraph 2 UK Power Networks has no liability to you in contract, in tort (including negligence), for breach of statutory duty or otherwise for any loss, damage, cost, claims, demands, or expenses that you or any third party may suffer or incur as a result of using the information provided whether for physical damage to property or for any economic loss (including without limitation loss of profit, loss of opportunity, loss of savings, loss of goodwill, loss of business, loss of use) or any special or consequential loss or damage whatsoever.  
 4. This plan has been provided to you on the basis of the terms of use set out in the covering letter that accompanies this plan. If you do not accept and/or do not understand the terms of use set out in the covering letter you must not use the plan and must return it to the sender of the letter.  
 5. You are responsible for the security of the information provided to you. It must not be given, sold or made available upon payment of a fee to a third party.

IF IN DOUBT - ASK! PHONE  
 0800 036 9846  
**EMERGENCY - If you damage a cable, or fire, URGENTLY!**  
 Phone 000 733 0020 (24hrs)



ALWAYS LOOK UP BEFORE YOU START WORK!  
 Refer to H5 (distance nete 054





1. The position of the apparatus shown on this drawing is believed to be correct but the original landmarks may have been altered since the apparatus was installed.  
 2. The exact position of the apparatus should be verified - use approved cable avoidance tools prior to excavation using suitable hand tools.  
 3. It is essential that trial holes are carefully made avoiding the use of mechanical tools or picks until the exact location of all the cables have been determined.  
 4. It must be assumed that there is a service cable into each property, lamp column and street sign, etc.  
 5. All cables must be treated as being live unless proved otherwise by UK Power Networks.  
 6. The information provided must be given to all people working near UK Power Networks plant and equipment. Do not use plans more than 3 months after the issue date for excavation purposes.  
 7. Please be aware that electric cables / lines belonging to other owners of licensed electricity distribution systems may be present and it is your responsibility to identify their location.

1. UK Power Networks does not warrant that the information provided to you is correct. You rely upon it at your own risk.  
 2. UK Power Networks does not exclude or limit its liability if it causes the death of any persons or causes personal injury to a person.  
 3. Subject to paragraph 2 UK Power Networks has no liability to you in contract, in tort (including negligence), for breach of statutory duty or otherwise for any loss, damage, cost, claims, demands, or expenses that you or any third party may suffer or incur as a result of using the information provided whether for physical damage to property or for any economic loss (including without limitation loss of profit, loss of opportunity, loss of savings, loss of goodwill, loss of business, loss of use) or any special or consequential loss or damage whatsoever provided to you on the basis of the terms of use set out in the covering letter that accompanies this plan. If you do not accept and/or do not understand the terms of use set out in the covering letter you must not use the plan and must return it to the sender of the letter.  
 5. You are responsible for the security of the information provided to you. It must not be given, sold or made available upon payment of a fee to a third party.

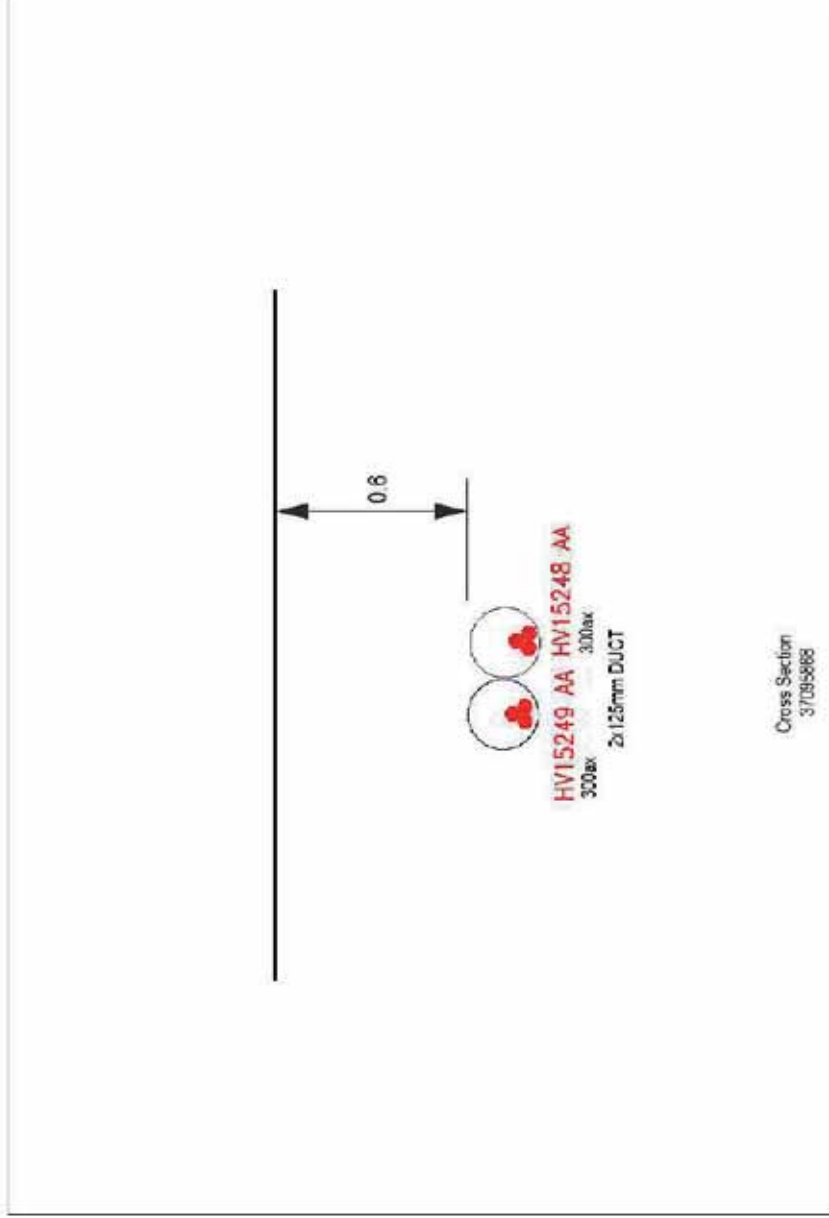
IF IN DOUBT - ASK! PHONE  
 0800 036 9846  
**EMERGENCY - If you damage a cable, or fire, URGENTLY!**  
 Phone 000 733 0030 (24hrs)



**UK Power Networks**

ALWAYS LOOK UP BEFORE YOU START WORK!  
 Refer to H57 (distance nete 054)

Maps produced at 1:2500 scale are Ordnance Survey base map; all proprietary rights in such additional data are and shall remain the exclusive property of © London Power Networks plc or Eastern Power Networks plc or South Eastern Power Networks plc each being a distribution licensee under section 6(1)(c) of the Electricity Act 1989 for the relevant distribution services area as that term is defined in such licensee's distribution licence. All rights in such data remain the property of the licensee. Plans generated by DigSAFE Pro™ software provided by tin@sarchbeforetdg.



1. The position of the apparatus shown on this drawing is believed to be correct but the original landmarks may have been altered since the apparatus was installed.  
 2. The exact position of the apparatus should be verified - use approved cable avoidance tools prior to excavation using suitable hand tools.  
 3. It is essential that trial holes are carefully made avoiding the use of mechanical tools or picks until the exact location of all the cables have been determined.  
 4. It must be assumed that there is a service cable in each property, lamp column and street sign, etc.  
 5. All cables must be treated as being live unless proved otherwise by UK Power Networks.  
 6. The information provided must be given to all people working near UK Power Networks plant and equipment. Do not use plans more than 3 months after the issue date for excavation purposes.  
 7. Please be aware that electric cables / lines belonging to other owners of licensed electricity distribution systems may be present and it is your responsibility to identify their location.

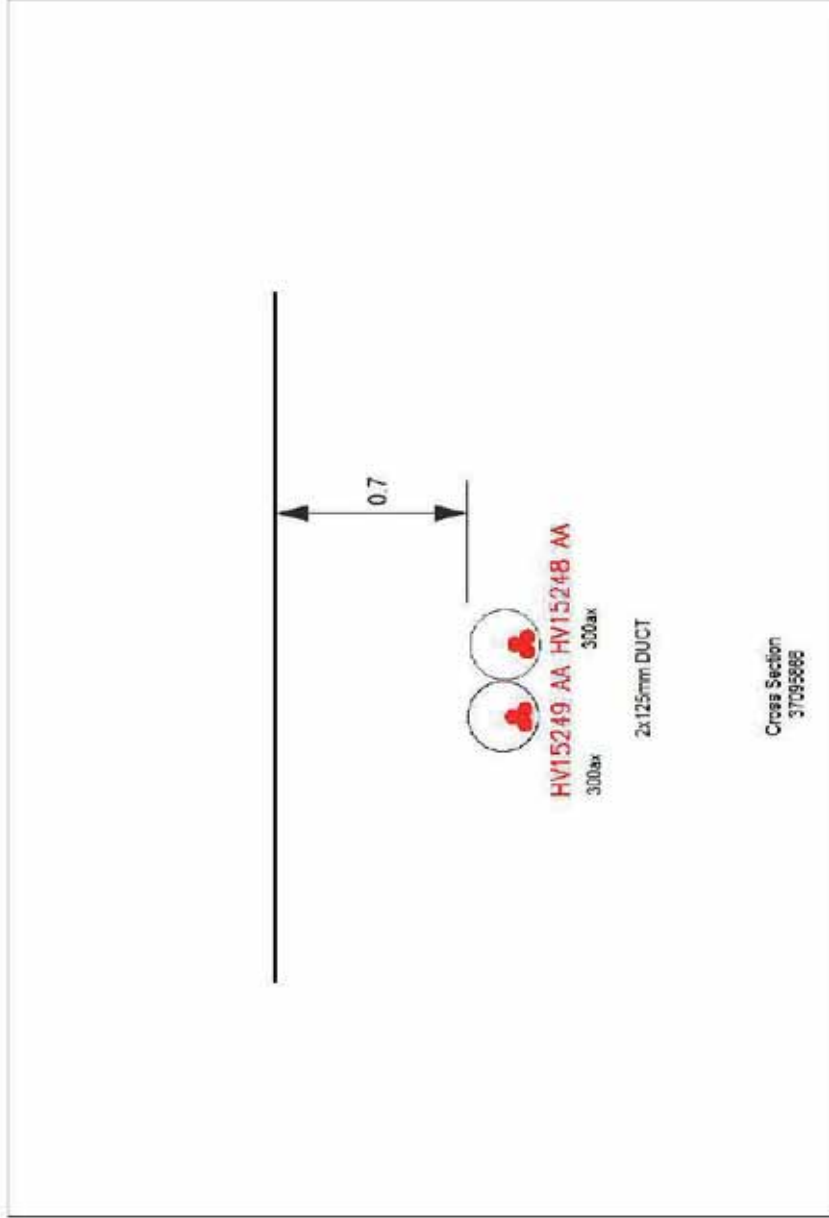
1. UK Power Networks does not warrant that the information provided to you is correct. You rely upon it at your own risk.  
 2. UK Power Networks does not exclude or limit its liability if it causes the death of any persons or causes personal injury to a person.  
 3. Subject to paragraph 2 UK Power Networks has no liability to you in contract, in tort (including negligence), for breach of statutory duty or otherwise for any loss, damage, cost, claims, demands, or expenses that you or any third party may suffer or incur as a result of using the information provided whether for physical damage to property or for any economic loss (including without limitation loss of profit, loss of opportunity, loss of savings, loss of goodwill, loss of business, loss of use) or any special or consequential loss or damage whatsoever provided to you on the basis of the terms of use set out in the covering letter that accompanies this plan. If you do not accept and/or do not understand the terms of use set out in the covering letter you must not use the plan and must return it to the sender of the letter.  
 5. You are responsible for the security of the information provided to you. It must not be given, sold or made available upon payment of a fee to a third party.

IF IN DOUBT - ASK! PHONE  
 0800 036 9846  
**EMERGENCY - If you damage a cable, or fire, URGENTLY!**  
 Phone 000 733 0020 (24hrs)



Maps produced at 1:2500 scale are DesSchematics which show LV mains cables and LV equipment. Refer to the 1:500 records to determine the location of all known underground plant and equipment.


ALWAYS LOOK UP BEFORE YOU START WORK!  
 Refer to H57 (distance note 054)



1. The position of the apparatus shown on this drawing is believed to be correct but the original landmarks may have been altered since the apparatus was installed.  
 2. The exact position of the apparatus should be verified - use approved cable avoidance tools prior to excavation using suitable hand tools.  
 3. It is essential that trial holes are carefully made avoiding the use of mechanical tools or picks until the exact location of all the cables have been determined.  
 4. It must be assumed that there is a service cable into each property, lamp column and street sign, etc.  
 5. All cables must be treated as being live unless proved otherwise by UK Power Networks.  
 6. The information provided must be given to all people working near UK Power Networks plant and equipment. Do not use plans more than 3 months after the issue date for excavation purposes.  
 7. Please be aware that electric cables / lines belonging to other owners of licensed electricity distribution systems may be present and it is your responsibility to identify their location.

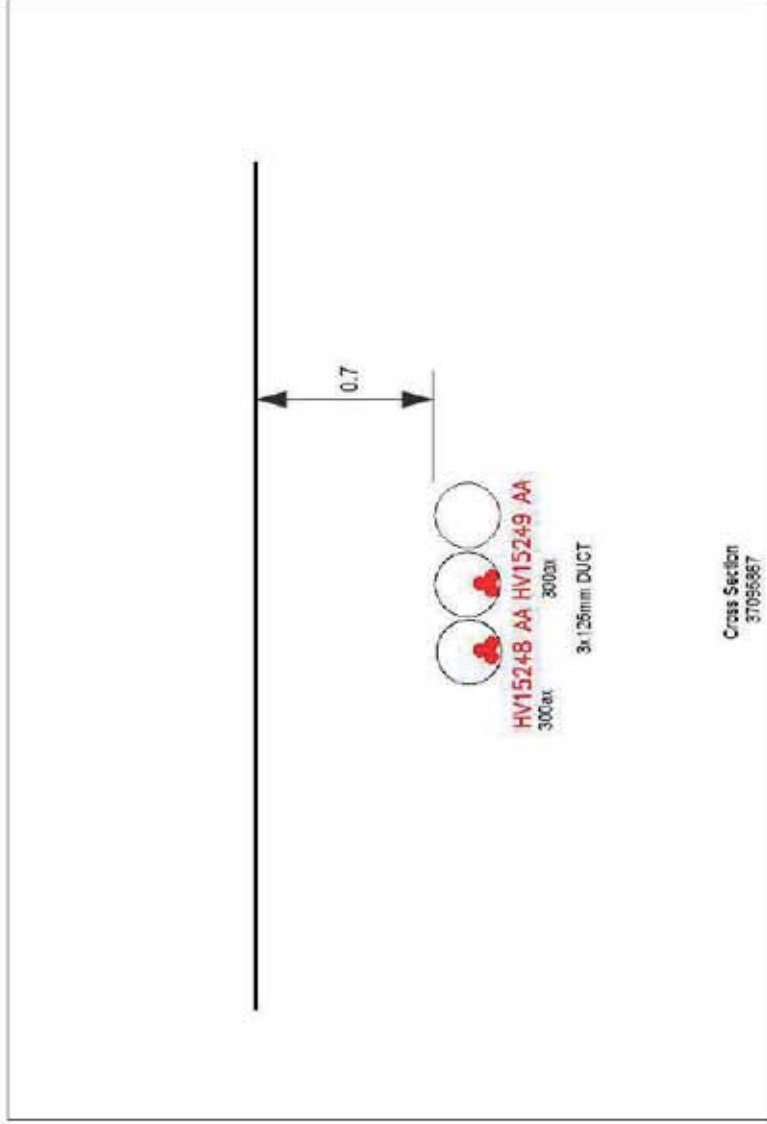
1. UK Power Networks does not warrant that the information provided to you is correct. You rely upon it at your own risk.  
 2. UK Power Networks does not exclude or limit its liability if it causes the death of any persons or causes personal injury to a person.  
 3. Subject to paragraph 2 UK Power Networks has no liability to you in contract, in tort (including negligence), for breach of statutory duty or otherwise for any loss, damage, cost, claims, demands, or expenses that you or any third party may suffer or incur as a result of using the information provided whether for physical damage to property or for any economic loss (including without limitation loss of profit, loss of opportunity, loss of savings, loss of goodwill, loss of business, loss of use) or any special or consequential loss or damage, however, caused.  
 4. This plan has been provided to you on the basis of the terms of use set out in the covering letter that accompanies this plan. If you do not accept and/or do not understand the terms of use set out in the covering letter you must not use the plan and must return it to the sender of the letter.  
 5. You are responsible for the security of the information provided to you. It must not be given, sold or made available upon payment of a fee to a third party.

IF IN DOUBT - ASK! PHONE  
 0800 036 9846  
 EMERGENCY - If you damage  
 a cable, or fire  
 Phone 000 733 0030 (24hrs)  
 UNIDENTIFIED



ALWAYS LOOK UP BEFORE  
 YOU START WORKING  
 Refer to H57 (distance nete 054)

Cross Section : 37095867



1. The position of the apparatus shown on this drawing is believed to be correct but the original landmarks may have been altered since the apparatus was installed.  
 2. The exact position of the apparatus should be verified - use approved cable avoidance tools prior to excavation using suitable hand tools.  
 3. It is essential that trial holes are carefully made avoiding the use of mechanical tools or picks until the exact location of all the cables have been determined.  
 4. It must be assumed that there is a service cable into each property, lamp column and street sign, etc.  
 5. All cables must be treated as being live unless proved otherwise by UK Power Networks.  
 6. The information provided must be given to all people working near UK Power Networks plant and equipment. Do not use plans more than 3 months after the issue date for excavation purposes.  
 7. Please be aware that electric cables/lines belonging to other owners of licensed electricity distribution systems may be present and it is your responsibility to identify their location.

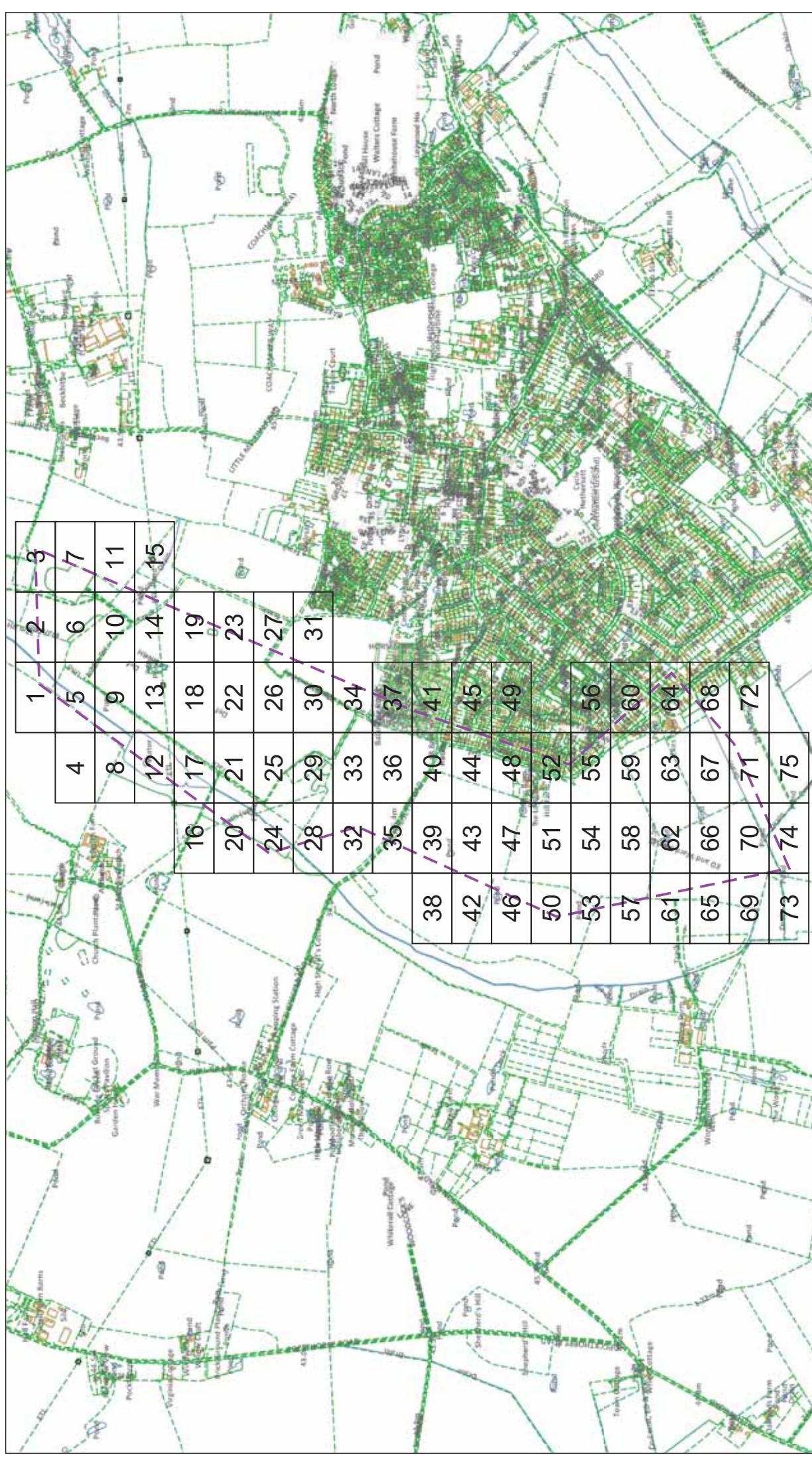
1. UK Power Networks does not warrant that the information provided to you is correct. You rely upon it at your own risk.  
 2. UK Power Networks does not exclude or limit its liability if it causes the death of any persons or causes personal injury to a person.  
 3. Subject to paragraph 2 UK Power Networks has no liability to you in contract, in tort (including negligence), for breach of statutory duty or otherwise for any loss, damage, cost, claims, demands, or expenses that you or any third party may suffer or incur as a result of using the information provided whether for physical damage to property or for any economic loss (including without limitation loss of profit, loss of opportunity, loss of savings, loss of goodwill, loss of business, loss of use) or any special or consequential loss or damage whatsoever provided to you on the basis of the terms of use set out in the covering letter that accompanies this plan. If you do not accept and/or do not understand the terms of use set out in the covering letter you must not use the plan and must return it to the sender of the letter.  
 5. You are responsible for the security of the information provided to you. It must not be given, sold or made available upon payment of a fee to a third party.

IF IN DOUBT - ASK! PHONE  
 0800 036 9846  
 EMERGENCY - If you damage  
 a cable, or fire  
 Phone 000 733 0020 (24hrs)  
 UNIDENTIFIED



ALWAYS LOOK UP BEFORE  
 YOU START WORKING  
 Refer to H5 ( distance nete 054





ALWAYS LOOK UP BEFORE YOU START WORK TO IDENTIFY OVERHEAD LINES  
Guidance note G56

IF IN DOUBT - ASK!  
PHONE 0800 056 5866  
EMERGENCY - If you are carrying out excavation work call the Helpline on 0800 783 8838 (24hrs) URGENTLY

Maps produced at 1:2500 scale are Geo-Schematics which show LV mains cables and overhead lines (in some cases all voltages). Prior to carrying out excavations you must check the records to determine the location of all known underground plant and equipment.

The quality and accuracy of any print will depend on your printer, your computer and its print settings. Measurements scaled from this plan may not match measurements between the same points on the ground.

**Dig Sites**    **Area:** **Line:**

1. UK Power Networks does not warrant that the information provided to you is correct. You rely upon it at your own risk.
2. UK Power Networks does not exclude or limit its liability if it causes the death of any persons or causes personal injury to a person, or otherwise for any loss, damage, cost, claims, demands, or expenses that you or any third party may suffer or incur as a result of using the information provided whether for physical damage to property or for any economic loss (including without limitation loss of profit, loss of opportunity, loss of savings, loss of goodwill, loss of business, loss of use of or any special or consequential loss or damage whatsoever.
3. This plan has been provided to you on the basis of the terms of use set out in the covering letter that accompanies this plan. If you do not accept and/or do not understand the terms of use set out in the covering letter you must not use the plan and must return it to the fee to a third party.
4. This plan has been provided to you on the basis of the terms of use set out in the covering letter that accompanies this plan. If you do not accept and/or do not understand the terms of use set out in the covering letter you must not use the plan and must return it to the fee to a third party.
5. You are responsible for the security of the information provided to you. It must not be given, sold or made available upon payment of a fee to a third party.

1. The position of the apparatus shown on this drawing is believed to be correct but the original landmarks may have been altered since the apparatus was installed.

2. The exact position of the apparatus should be verified - use approved cable avoidance tools prior to excavation using suitable hand tools.

3. It is essential that trial holes are carefully made avoiding the use of mechanical tools or picks until the exact location of all the cables have been determined.

4. It must be assumed that there is a service cable into each property, lamp column and street sign, etc.

5. All cables must be treated as being live unless proved otherwise by Power Networks.

6. Digging near UK Power Networks plant and equipment. Do not use plans more than 3 months after the issue date for excavation purposes.

7. Please be aware that electric cables/lines belonging to other owners of licensed electricity distribution systems may be present and it is your responsibility to identify their location.

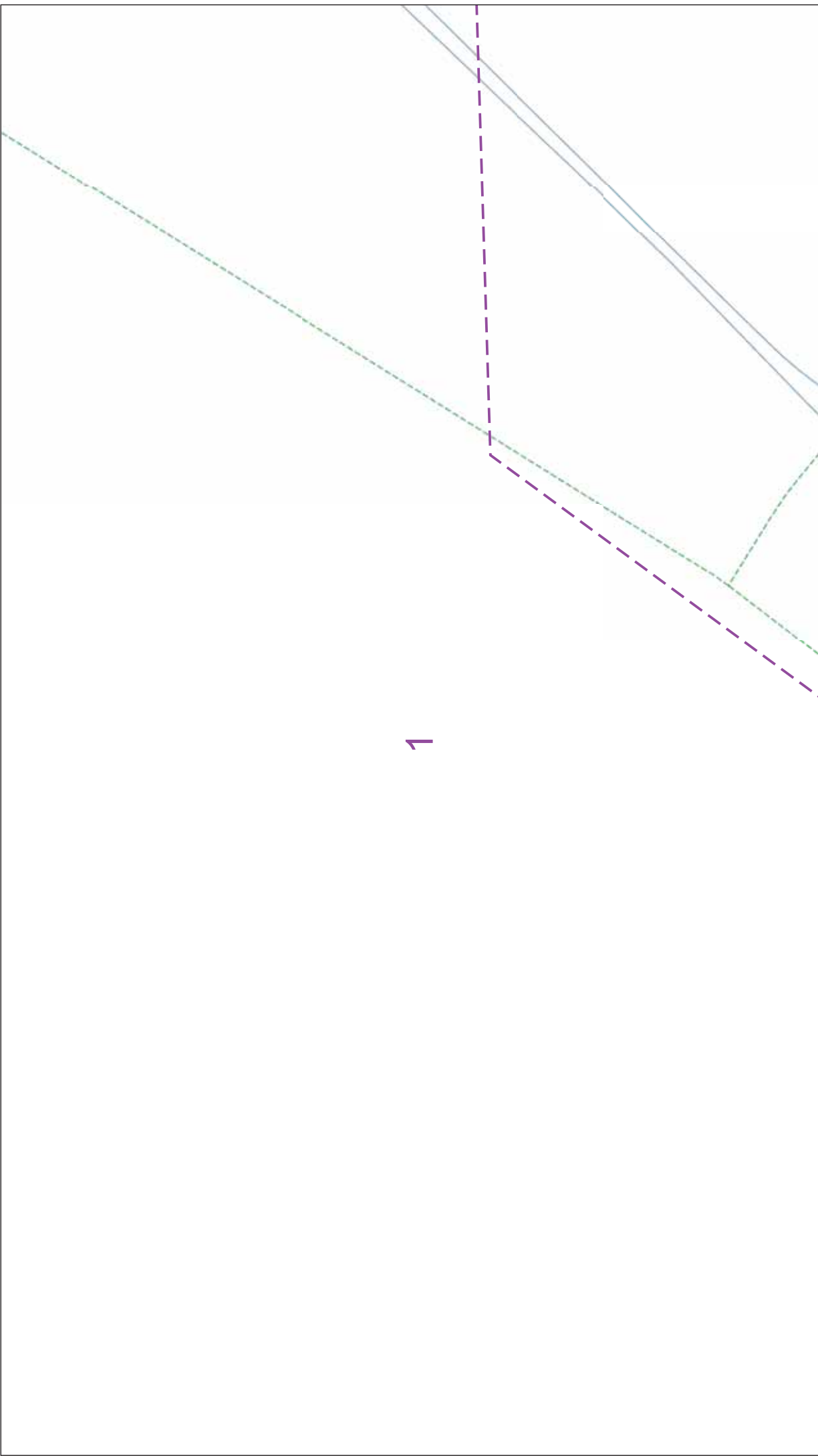
This plan must be used with the attached 'Symbols' document.

Date Requested: 08/08/2018  
Job Reference: 13460951  
Site Location: 612336 303659  
Requested by:  
Mr Ryan Bruty  
Your Scheme/Reference: 0088 - Hethersett





Scale: 1:10250 (When plotted at A3)

Reproduced by permission of Ordnance Survey on behalf of HMSO. © Crown copyright and database rights 2018. All rights reserved. Ordnance Survey Licence numbers 100019626, 100019826 and 100019450. Data has been added to the Ordnance Survey base map; all proprietary rights in such additional data are and shall remain the exclusive property of © London Power Networks plc or Eastern Power Networks plc or South Eastern Power Networks plc each being a distribution licensee under section 61(1)(c) of the Electricity Act 1989 for the relevant distribution services area as that term is defined in this licensee's distribution licence. All rights in such data reserved.

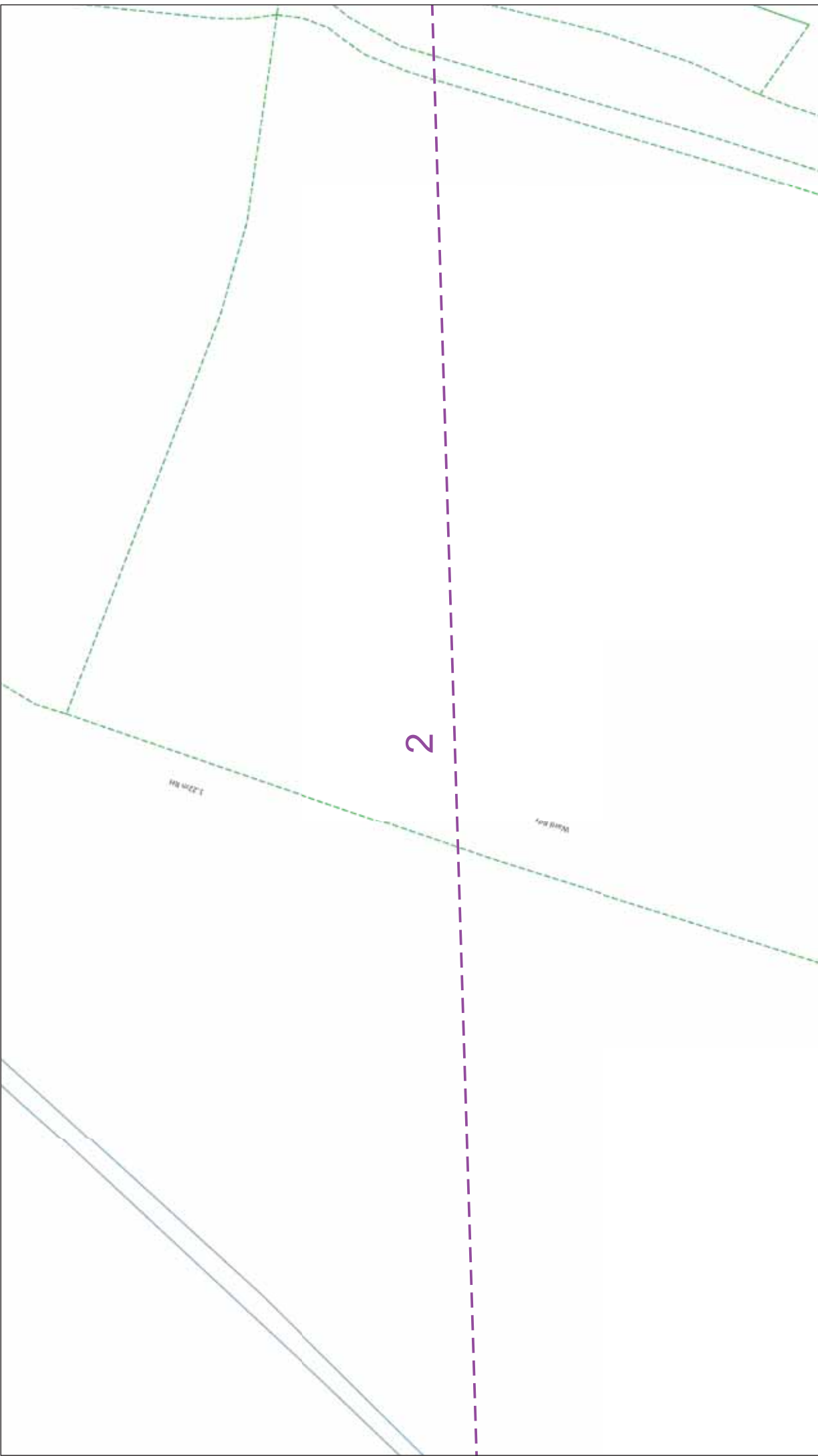
Plans generated by DigSAFE Pro™ software provided by LinesearchbeforeUdig.









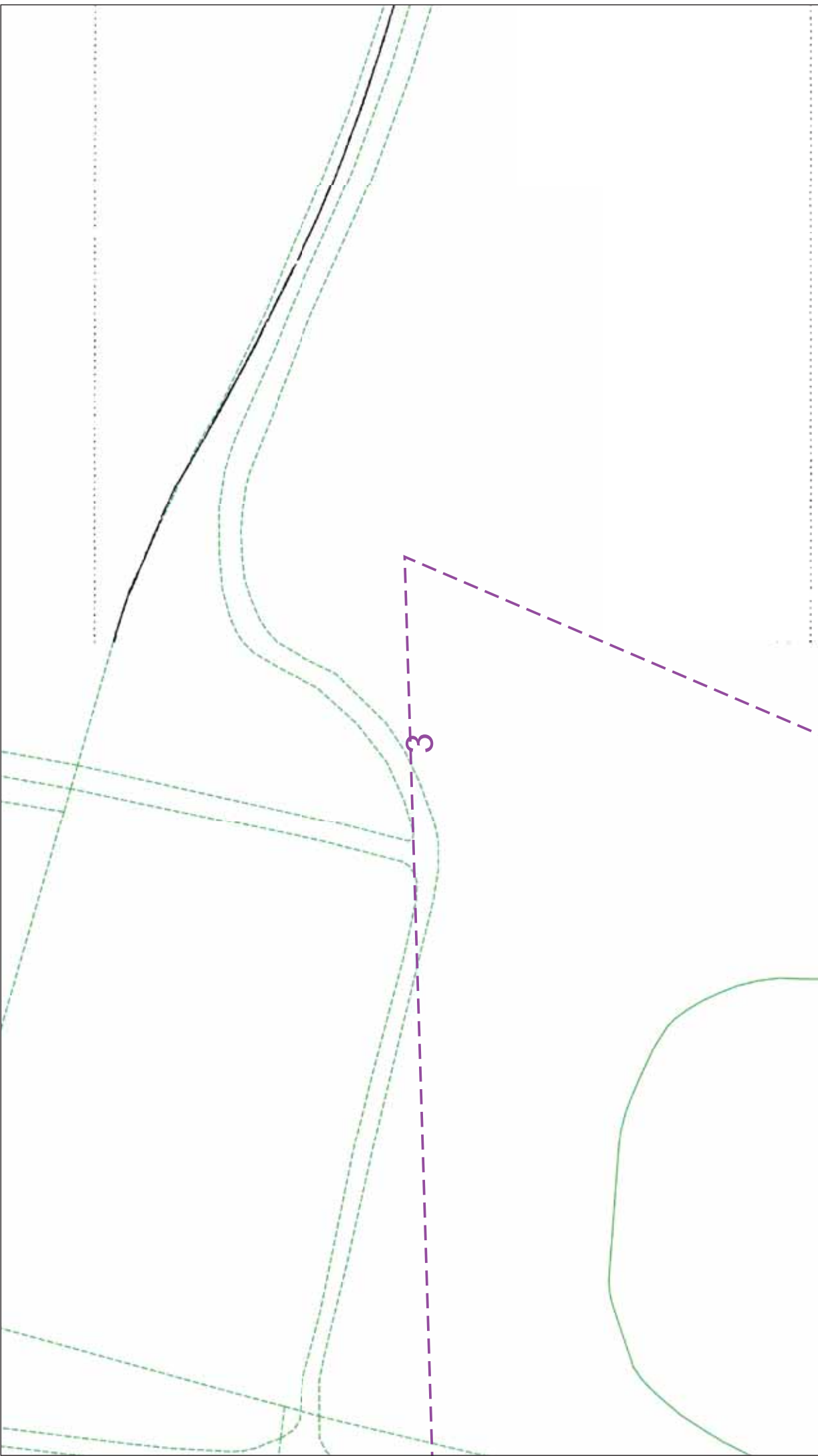
1





|  |   |  |   |
|--|---|--|---|
|    |   | <p><b>IF IN DOUBT - ASK!</b><br/>PHONE 0800 056 5866<br/>EMERGENCY - If you are in danger please call the Police on 999 or the Fire Service on 999 (24hrs) URGENTLY</p>  | <p><b>ALWAYS LOOK UP BEFORE YOU START WORK</b><br/>Refer to HSE Guidance note GS6</p> <p>Maps produced at 1:2500 scale are Geo-Schematics which show LV mains cables and overhead lines (in some cases all voltages). Prior to carrying out excavations you must refer to the Geo-Schematics records to determine the location of all known underground plant and equipment.</p>  |
| <p>The quality and accuracy of any print will depend on your printer, your computer and its print settings. Measurements scaled from this plan may not match measurements between the same points on the ground.</p> |   | <p><b>Dig Sites</b>    <b>Area:</b>  <b>Line:</b> </p>   | <p>1. UK Power Networks does not warrant that the information provided to you is correct. You rely upon it at your own risk.<br/>2. UK Power Networks does not exclude or limit its liability if it causes the death of any persons or causes personal injury to a person, or otherwise for any loss, damage, cost, claims, demands, or expenses that you or any third party may suffer or incur as a result of using the information provided whether for physical damage to property or for any economic loss (including without limitation loss of profit, loss of opportunity, loss of savings, loss of goodwill, loss of business, loss of use or any special or consequential loss or damage whatsoever).<br/>3. This plan has been provided to you on the basis of the terms of use set out in the covering letter that accompanies this plan. If you do not accept and/or do not understand the terms of use set out in the covering letter you must not use the plan and must return it to the person who provided it to you.<br/>4. You are responsible for the security of the information provided to you. It must not be given, sold or made available upon payment of a fee to a third party.</p> |
| <p>0    25    50<br/>metres</p>  | <p>1. The position of the apparatus shown on this drawing is believed to be correct but the original landmarks may have been altered since the apparatus was installed.<br/>2. The exact position of the apparatus should be verified - use approved cable avoidance tools prior to excavation using suitable hand tools.<br/>3. It is essential that trial holes are carefully made avoiding the use of mechanical tools or picks until the exact location of all the cables have been determined.<br/>4. It must be assumed that there is a service cable into each property, lamp column and street sign, etc.<br/>5. All cables must be treated as being live unless proved otherwise by UK Power Networks.<br/>6. All excavations must be carried out within the working near UK Power Networks plant and equipment. Do not use plans more than 3 months after the issue date for excavation purposes.<br/>7. Please be aware that electric cables/lines belonging to other owners of licensed electricity distribution systems may be present and it is your responsibility to identify their location.</p> | <p>This plan must be used with the attached 'Symbols' document.</p> <p>Date Requested: 08/08/2018<br/>Job Reference: 13460951<br/>Site Location: 612336 303659<br/>Requested by:<br/>Mr Ryan Bruty<br/>Your Scheme/Reference: 0088 - Helmersett<br/>Scale: 1:500 (When plotted at A3)</p> <p>Reproduced by permission of Ordnance Survey on behalf of HMSO. © Crown copyright and database rights 2018. All rights reserved. Ordnance Survey Licence numbers 100019626, 100019826 and 100019450. Data has been added to the Ordnance Survey base map; all proprietary rights in such additional data are and shall remain the exclusive property of © London Power Networks plc or Eastern Power Networks plc or South Eastern Power Networks plc each being a distribution licensee under section 6(1)(c) of the Electricity Act 1989 for the relevant distribution services area as that term is defined in such licensee's distribution licence. All rights in such data reserved.<br/>Plans generated by DigSAFE Pro™ software provided by LinesearchbeforeUdig.</p> |   |





|   |   |  |
|---|---|--|
|   |  <p>ALWAYS LOOK UP BEFORE YOU START WORK<br/>Refer to FIS<br/>Guidance note G56</p>  |  |
|  <p>IF IN DOUBT - ASK!<br/>PHONE 0800 056 5866<br/>or visit our website<br/>Phone 0800 783 8838<br/>(24hrs) URGENTLY</p>   | <p>Maps produced at 1:2500 scale are Geo-Schematics which show LV mains cables and overhead lines (in some cases all voltages). Prior to carrying out excavations you must refer to the Geo-Schematics records to determine the location of all known underground plant and equipment.</p>  |  |
| <p>The quality and accuracy of any print will depend on your printer, your computer and its print settings. Measurements scaled from this plan may not match measurements between the same points on the ground.</p> <p>Line:  Dig Sites  Area: </p> <p>1. UK Power Networks does not warrant that the information provided to you is correct. You rely upon it at your own risk.<br/>2. UK Power Networks does not exclude or limit its liability if it causes the death of any persons or causes personal injury to a person, or otherwise for any loss, damage, cost, claims, demands, or expenses that you or any third party may suffer or incur as a result of using the information provided whether for physical damage to property or for any economic loss (including without limitation loss of profit, loss of opportunity, loss of savings, loss of goodwill, loss of business, loss of use) or any special or consequential loss or damage whatsoever.<br/>3. This plan has been provided to you on the basis of the terms of use set out in the covering letter that accompanies this plan. If you do not accept and/or do not understand the terms of use set out in the covering letter you must not use the plan and must return it to the person who provided it to you.<br/>4. You are responsible for the security of the information provided to you. It must not be given, sold or made available upon payment of a fee to a third party.</p> |   |  |
| <p>This plan must be used with the attached 'Symbols' document.</p> <p>Date Requested: 08/08/2018<br/>Job Reference: 13460951<br/>Site Location: 612336 303659</p> <p>Requested by:<br/>Mr Ryan Bruty<br/>Your Scheme/Reference: 0088 - Helmersett</p> <p>Scale: 1:500 (When plotted at A3)</p>   | <p>1. The position of the apparatus shown on this drawing is believed to be correct but the original landmarks may have been altered since the apparatus was installed.<br/>2. The exact position of the apparatus should be verified - use approved cable avoidance tools prior to excavation using suitable hand tools.<br/>3. It is essential that trial holes are carefully made avoiding the use of mechanical tools or picks until the exact location of all the cables have been determined.<br/>4. It must be assumed that there is a service cable into each property, lamp column and street sign, etc.<br/>5. All cables must be treated as being live unless proved otherwise by UK Power Networks.<br/>6. Plans are valid for use for a period of 3 months from the date of issue for excavation purposes.<br/>7. Please be aware that electric cables/lines belonging to other owners of licensed electricity distribution systems may be present and it is your responsibility to identify their location.</p> | <p>Reproduced by permission of Ordnance Survey on behalf of HMSO. © Crown copyright and database rights 2018. All rights reserved. Ordnance Survey Licence numbers 100019626, 100019826 and 100019450. Data has been added to the Ordnance Survey base map; all proprietary rights in such additional data are and shall remain the exclusive property of © London Power Networks plc or Eastern Power Networks plc each being a distribution licensee under section 6(1)(c) of the Electricity Act 1989 for the relevant distribution services area as that term is defined in such licensee's distribution licence. All rights in such data reserved.<br/>Plans generated by DigSAFE Pro™ software provided by LinesearchbeforeUdig.</p> |



|  |  |
|--|--|
|    | <p><b>IF IN DOUBT - ASK!</b><br/> <b>PHONE 0800 056 5866</b><br/> <b>EMERGENCY - If you</b><br/> <b>are in danger of</b><br/> <b>Phone 0800 783 8838</b><br/> <b>(24hrs) URGENTLY</b></p> <p><b>ALWAYS LOOK UP BEFORE YOU START WORK</b><br/> <b>Refer to FIS</b><br/> <b>Guidance note G56</b></p> <p>Maps produced at 1:2500 scale are Geo-Schematics which show LV mains cables and overhead lines (in some cases all voltages). Prior to carrying out excavations you must refer to the Geo-Schematics records to determine the location of all known underground plant and equipment.</p>   |
| <p>The quality and accuracy of any print will depend on your printer, your computer and its print settings. Measurements scaled from this plan may not match measurements between the same points on the ground.</p> | <p>1. UK Power Networks does not warrant that the information provided to you is correct. You rely upon it at your own risk.<br/>         2. UK Power Networks does not exclude or limit its liability if it causes the death of any persons or causes personal injury to a person, or otherwise for any loss, damage, cost, claims, demands, or expenses that you or any third party may suffer or incur as a result of using the information provided whether for physical damage to property or for any economic loss (including without limitation loss of profit, loss of opportunity, loss of savings, loss of goodwill, loss of business, loss of use or any special or consequential loss or damage whatsoever).<br/>         4. This plan has been provided to you on the basis of the terms of use set out in the covering letter that accompanies this plan. If you do not accept and/or do not understand the terms of use set out in the covering letter you must not use the plan and must return it to the person to whom it was provided.<br/>         5. You are responsible for the security of the information provided to you. It must not be given, sold or made available upon payment of a fee to a third party.</p>  |
| <p>0 25 50<br/>metres</p>  | <p><b>Dig Sites</b>  <b>Area:</b>  <b>Line:</b> </p> <p>1. The position of the apparatus shown on this drawing is believed to be correct but the original landmarks may have been altered since the apparatus was installed.<br/>         2. The exact position of the apparatus should be verified - use approved cable avoidance tools prior to excavation using suitable hand tools.<br/>         3. It is essential that trial holes are carefully made avoiding the use of mechanical tools or picks until the exact location of all the cables have been determined.<br/>         4. It must be assumed that there is a service cable into each property, lamp column and street sign, etc.<br/>         5. All cables must be treated as being live unless proved otherwise by UK Power Networks.<br/>         6. Plans are valid for working near UK Power Networks plant and equipment. Do not use plans more than 3 months after the issue date for excavation purposes.<br/>         7. Please be aware that electric cables/lines belonging to other owners of licensed electricity distribution systems may be present and it is your responsibility to identify their location.</p> <p>This plan must be used with the attached 'Symbols' document.</p> <p>Date Requested: 08/08/2018<br/>         Job Reference: 13460951<br/>         Site Location: 612336 303659<br/>         Requested by:<br/>         Mr Ryan Bruty<br/>         Your Scheme/Reference: 0088 - Helmersett<br/>         Scale: 1:500 (When plotted at A3)</p> <p>Reproduced by permission of Ordnance Survey on behalf of HMSO. © Crown copyright and database rights 2018. All rights reserved. Ordnance Survey Licence numbers 100019626, 100019826 and 100019450. Data has been added to the Ordnance Survey base map; all proprietary rights in such additional data are and shall remain the exclusive property of © London Power Networks plc or Eastern Power Networks plc or South Eastern Power Networks plc each being a distribution licensee under section 6(1)(c) of the Electricity Act 1989 for the relevant distribution services area as that term is defined in such licensee's distribution licence. All rights in such data reserved.<br/>         Plans generated by DigSAFE Pro™ software provided by LinesearchbeforeUdig.</p> |

4



This plan must be used with the attached 'Symbols' document.

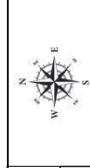
Date Requested: 08/08/2018  
 Job Reference: 13460951  
 Site Location: 612336 303659  
 Requested by:  
 Mr Ryan Bruty  
 Your Scheme/Reference: 0088 -  
 Helmersett  
 Scale: 1:500 (When plotted at A3)

1. The position of the apparatus shown on this drawing is believed to be correct but the original landmarks may have been altered since the apparatus was installed.
2. The exact position of the apparatus should be verified - use approved cable avoidance tools prior to excavation using suitable hand tools.
3. It is essential that trial holes are carefully made avoiding the use of mechanical tools or picks until the exact location of all the cables have been determined.
4. It must be assumed that there is a service cable into each property, lamp column and street sign, etc.
5. All cables must be treated as being live unless proved otherwise by Power Networks.
6. No work should be undertaken within 3 metres of any live cables or lines belonging to other owners of licensed electricity distribution systems may be present and than 3 months after the issue date for excavation purposes.
7. Please be aware that electric cables/lines belonging to other owners of licensed electricity distribution systems may be present and it is your responsibility to identify their location.

Dig Sites Area: Line:

The quality and accuracy of any print will depend on your printer, your computer and its print settings. Measurements scaled from this plan may not match measurements between the same points on the ground.

1. UK Power Networks does not warrant that the information provided to you is correct. You rely upon it at your own risk.
2. UK Power Networks does not exclude or limit its liability if it causes the death of any persons or causes personal injury to a person, or otherwise for any loss, damage, cost, claims, demands, or expenses that you or any third party may suffer or incur as a result of using the information provided whether for physical damage to property or for any economic loss (including without limitation loss of profit, loss of opportunity, loss of savings, loss of goodwill, loss of business, loss of use) or any special or consequential loss or damage whatsoever.
3. This plan has been provided to you on the basis of the terms of use set out in the covering letter that accompanies this plan. If you do not accept and/or do not understand the terms of use set out in the covering letter you must not use the plan and must return it to the person to whom it was provided.
4. You are responsible for the security of the information provided to you. It must not be given, sold or made available upon payment of a fee to a third party.



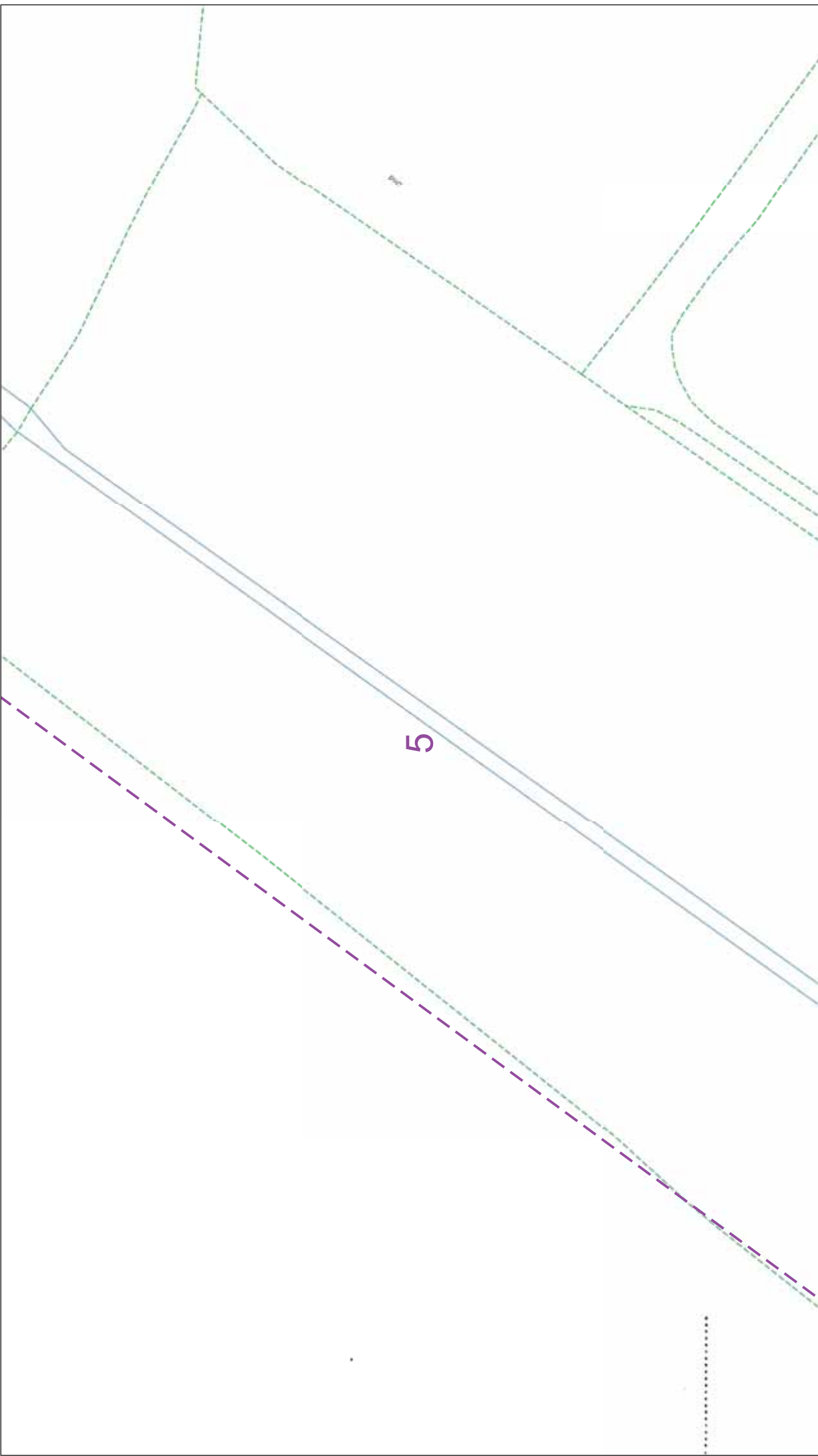
IF IN DOUBT - ASK!  
 PHONE 0800 056 5866  
 or visit our website  
 Phone 0800 783 8838  
 (24hrs) URGENTLY


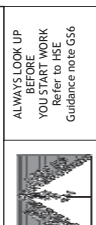






ALWAYS LOOK UP BEFORE YOU START WORK  
 Refer to HSE Guidance note GS6









Maps produced at 1:2500 scale are Geo-Schematics which show LV mains cables and overhead lines (in some cases all voltages). Prior to carrying out excavations you must refer to the Geo-Schematics records to determine the location of all known underground plant and equipment.






|  |  |   |
|--|--|---|
|    |    | <p>IF IN DOUBT - ASK!<br/>PHONE 0800 056 5866<br/>EMERGENCY - If you<br/>are in any doubt, please<br/>Phone 0800 783 8838<br/>(24hrs) URGENTLY</p> <p>Maps produced at 1:2500 scale are Geo-Schematics which show LV mains cables and overhead lines (in some cases all voltages). Prior to carrying out excavations you must refer to the Geo-Schematics records to determine the location of all known underground plant and equipment.</p>   |
| <p>The quality and accuracy of any print will depend on your printer, your computer and its print settings. Measurements scaled from this plan may not match measurements between the same points on the ground.</p>   |  |   |
| <p>0 25 50<br/>metres</p>  | <p><b>Dig Sites</b>  <b>Area:</b>  <b>Line:</b> </p>  | <ol style="list-style-type: none"> <li>1. UK Power Networks does not warrant that the information provided to you is correct. You rely upon it at your own risk.</li> <li>2. UK Power Networks does not exclude or limit its liability if it causes the death of any persons or causes personal injury to a person, or otherwise for any loss, damage, cost, claims, demands, or expenses that you or any third party may suffer or incur as a result of using the information provided whether for physical damage to property or for any economic loss (including without limitation loss of profit, loss of opportunity, loss of savings, loss of goodwill, loss of business, loss of use) or any special or consequential loss or damage whatsoever.</li> <li>4. This plan has been provided to you on the basis of the terms of use set out in the covering letter that accompanies this plan. If you do not accept and/or do not understand the terms of use set out in the covering letter you must not use the plan and must return it to the person who provided it to you.</li> <li>5. You are responsible for the security of the information provided to you. It must not be given, sold or made available upon payment of a fee to a third party.</li> </ol> |
| <p>This plan must be used with the attached 'Symbols' document.</p> <p>Date Requested: 08/08/2018<br/>Job Reference: 13460951<br/>Site Location: 612336 303659<br/>Requested by:<br/>Mr Ryan Bruty<br/>Your Scheme/Reference: 0088 - Helmersett</p> <p>Scale: 1:500 (When plotted at A3)</p> | <p>1. The position of the apparatus shown on this drawing is believed to be correct but the original landmarks may have been altered since the apparatus was installed.</p> <p>2. The exact position of the apparatus should be verified - use approved cable avoidance tools prior to excavation using suitable hand tools.</p> <p>3. It is essential that trial holes are carefully made avoiding the use of mechanical tools or picks until the exact location of all the cables have been determined.</p> <p>4. It must be assumed that there is a service cable into each property, lamp column and street sign, etc.</p> <p>5. All cables must be treated as being live unless proved otherwise by UK Power Networks.</p> <p>6. All work must be carried out in accordance with the Working near UK Power Networks plant and equipment. Do not use plans more than 3 months after the issue date for excavation purposes.</p> <p>7. Please be aware that electric cables/lines belonging to other owners of licensed electricity distribution systems may be present and it is your responsibility to identify their location.</p> | <p>Reproduced by permission of Ordnance Survey on behalf of HMSO. © Crown copyright and database rights 2018. All rights reserved. Ordnance Survey Licence numbers 100019626, 100019826 and 100019450. Data has been added to the Ordnance Survey base map; all proprietary rights in such additional data are and shall remain the exclusive property of © London Power Networks plc or Eastern Power Networks plc or South Eastern Power Networks plc each being a distribution licensee under section 6(1)(c) of the Electricity Act 1989 for the relevant distribution services area as that term is defined in such licensee's distribution licence. All rights in such data reserved.</p> <p>Plans generated by DigSAFE Pro™ software provided by LinesearchbeforeUdig.</p>   |



|   |   |
|---|---|
|   |  <p>ALWAYS LOOK UP BEFORE YOU START WORK<br/>Refer to HSE Guidance note GS6</p>   |
|    | <p>IF IN DOUBT - ASK! PHONE 0800 056 5866 or call your local Area Office on the Phone 0800 783 8838 (24hrs) URGENTLY</p> <p>Maps produced at 1:2500 scale are Geo-Schematics which show LV mains cables and overhead lines (in some cases all voltages). Prior to carrying out excavations you must refer to the Geo-Schematics records to determine the location of all known underground plant and equipment.</p>   |
| <p>The quality and accuracy of any print will depend on your printer, your computer and its print settings. Measurements scaled from this plan may not match measurements between the same points on the ground.</p>  |   |
| <p>0 25 50 Metres</p>   | <p><b>Dig Sites</b>  <b>Area:</b>  <b>Line:</b> </p> <p>1. The position of the apparatus shown on this drawing is believed to be correct but the original landmarks may have been altered since the apparatus was installed.<br/>2. The exact position of the apparatus should be verified - use approved cable avoidance tools prior to excavation using suitable hand tools.<br/>3. It is essential that trial holes are carefully made avoiding the use of mechanical tools or picks until the exact location of all the cables have been determined.<br/>4. It must be assumed that there is a service cable into each property, lamp column and street sign, etc.<br/>5. All cables must be treated as being live unless proved otherwise by UK Power Networks.<br/>6. Digging should be carried out at least 3 months after the issue date for excavation purposes.<br/>7. Please be aware that electric cables/lines belonging to other owners of licensed electricity distribution systems may be present and it is your responsibility to identify their location.</p>  |
| <p>This plan must be used with the attached 'Symbols' document.</p> <p>Date Requested: 08/08/2018<br/>Job Reference: 13460951<br/>Site Location: 612336 303659<br/>Requested by:<br/>Mr Ryan Bruty<br/>Your Scheme/Reference: 0088 - Helmersett<br/>Scale: 1:500 (When plotted at A3)</p> | <p>1. UK Power Networks does not warrant that the information provided to you is correct. You rely upon it at your own risk.<br/>2. UK Power Networks does not exclude or limit its liability if it causes the death of any persons or causes personal injury to a person, or otherwise for any loss, damage, cost, claims, demands, or expenses that you or any third party may suffer or incur as a result of using the information provided whether for physical damage to property or for any economic loss (including without limitation loss of profit, loss of opportunity, loss of savings, loss of goodwill, loss of business, loss of use or any special or consequential loss or damage whatsoever).<br/>3. This plan has been provided to you on the basis of the terms of use set out in the covering letter that accompanies this plan. If you do not accept and/or do not understand the terms of use set out in the covering letter you must not use the plan and must return it to the person to whom it was provided.<br/>4. You are responsible for the security of the information provided to you. It must not be given, sold or made available upon payment of a fee to a third party.</p> <p>Reproduced by permission of Ordnance Survey on behalf of HMSO. © Crown copyright and database rights 2018. All rights reserved. Ordnance Survey Licence numbers 100019626, 100019826 and 100019450. Data has been added to the Ordnance Survey base map; all proprietary rights in such additional data are and shall remain the exclusive property of © London Power Networks plc or Eastern Power Networks plc or South Eastern Power Networks plc each being a distribution licensee under section 6(1)(c) of the Electricity Act 1989 for the relevant distribution services area as that term is defined in such licensee's distribution licence. All rights in such data reserved.<br/>Plans generated by DigSAFE Pro™ software provided by LinesearchbeforeUdig.</p> |

082  
5.789  
14.3

7



**IF IN DOUBT - ASK!**  
PHONE 0800 096 5866  
or visit our website  
www.ukpowernetworks.co.uk  
Phone 0800 783 8838  
(24hrs) URGENTLY

**ALWAYS LOOK UP BEFORE YOU START WORK**  
Refer to HSE  
Guidance note GS6

Maps produced at 1:2500 scale are Geo-Schematics which show LV mains cables and overhead lines (in some cases all voltages). Prior to carrying out excavations you must refer to the Geo-Schematics records to determine the location of all known underground plant and equipment.

The quality and accuracy of any print will depend on your printer, your computer and its print settings. Measurements scaled from this plan may not match measurements between the same points on the ground.

1. UK Power Networks does not warrant that the information provided to you is correct. You rely upon it at your own risk.  
2. UK Power Networks does not exclude or limit its liability if it causes the death of any persons or causes personal injury to a person, or otherwise for any loss, damage, cost, claims, demands, or expenses that you or any third party may suffer or incur as a result of using the information provided whether for physical damage to property or for any economic loss (including without limitation loss of profit, loss of opportunity, loss of savings, loss of goodwill, loss of business, loss of use) or any special or consequential loss or damage whatsoever.  
3. This plan has been provided to you on the basis of the terms of use set out in the covering letter that accompanies this plan. If you do not accept and/or do not understand the terms of use set out in the covering letter you must not use the plan and must return it to the person to whom it was provided.  
4. You are responsible for the security of the information provided to you. It must not be given, sold or made available upon payment of a fee to a third party.

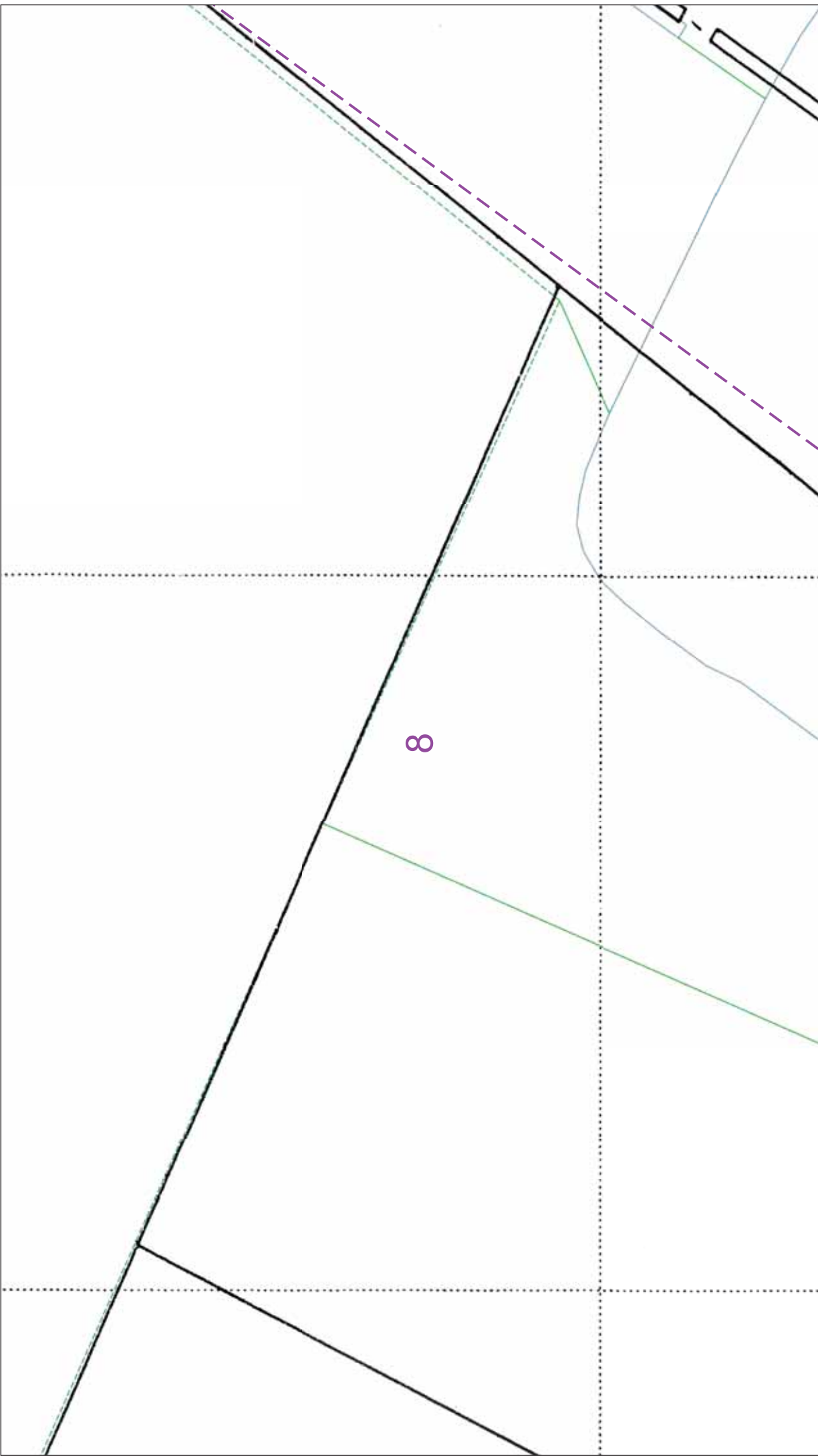
**Dig Sites** **Area:**  **Line:** 



1. The position of the apparatus shown on this drawing is believed to be correct but the original landmarks may have been altered since the apparatus was installed.  
2. The exact position of the apparatus should be verified - use approved cable avoidance tools prior to excavation using suitable hand tools.  
3. It is essential that trial holes are carefully made avoiding the use of mechanical tools or picks until the exact location of all the cables have been determined.  
4. It must be assumed that there is a service cable into each property, lamp column and street sign, etc.  
5. All cables must be treated as being live unless proved otherwise by UK Power Networks.  
6. All work must be carried out in accordance with the relevant standards and codes of practice.  
7. Please be aware that electric cables/lines belonging to other owners of licensed electricity distribution systems may be present and it is your responsibility to identify their location.

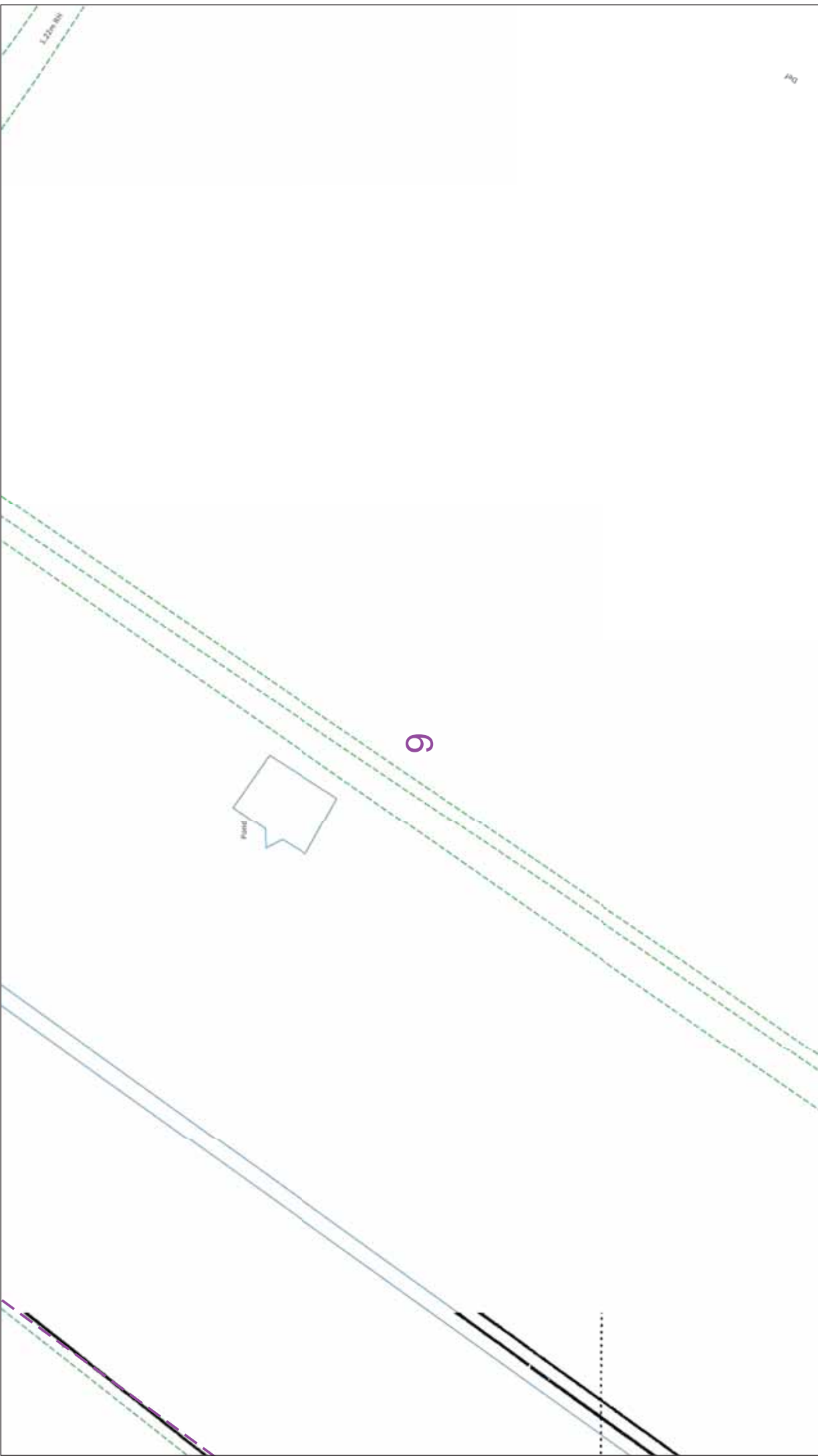
This plan must be used with the attached 'Symbols' document.



Date Requested: 08/08/2018  
Job Reference: 13460951  
Site Location: 612336 303659  
Requested by:  
Mr Ryan Bruty  
Your Scheme/Reference: 0088 - Helmersett  
Scale: 1:500 (When plotted at A3)

Reproduced by permission of Ordnance Survey on behalf of HMSO. © Crown copyright and database rights 2018. All rights reserved. Ordnance Survey Licence numbers 100019450, 100019826 and 100019450. Data has been added to the Ordnance Survey base map; all proprietary rights in such additional data are and shall remain the exclusive property of © London Power Networks plc or Eastern Power Networks plc or South Eastern Power Networks plc each being a distribution licensee under section 6(1)(c) of the Electricity Act 1989 for the relevant distribution services area as that term is defined in such licensee's distribution licence. All rights in such data reserved.  
Plans generated by DigSAFE Pro™ software provided by LinesearchbeforeUdig.

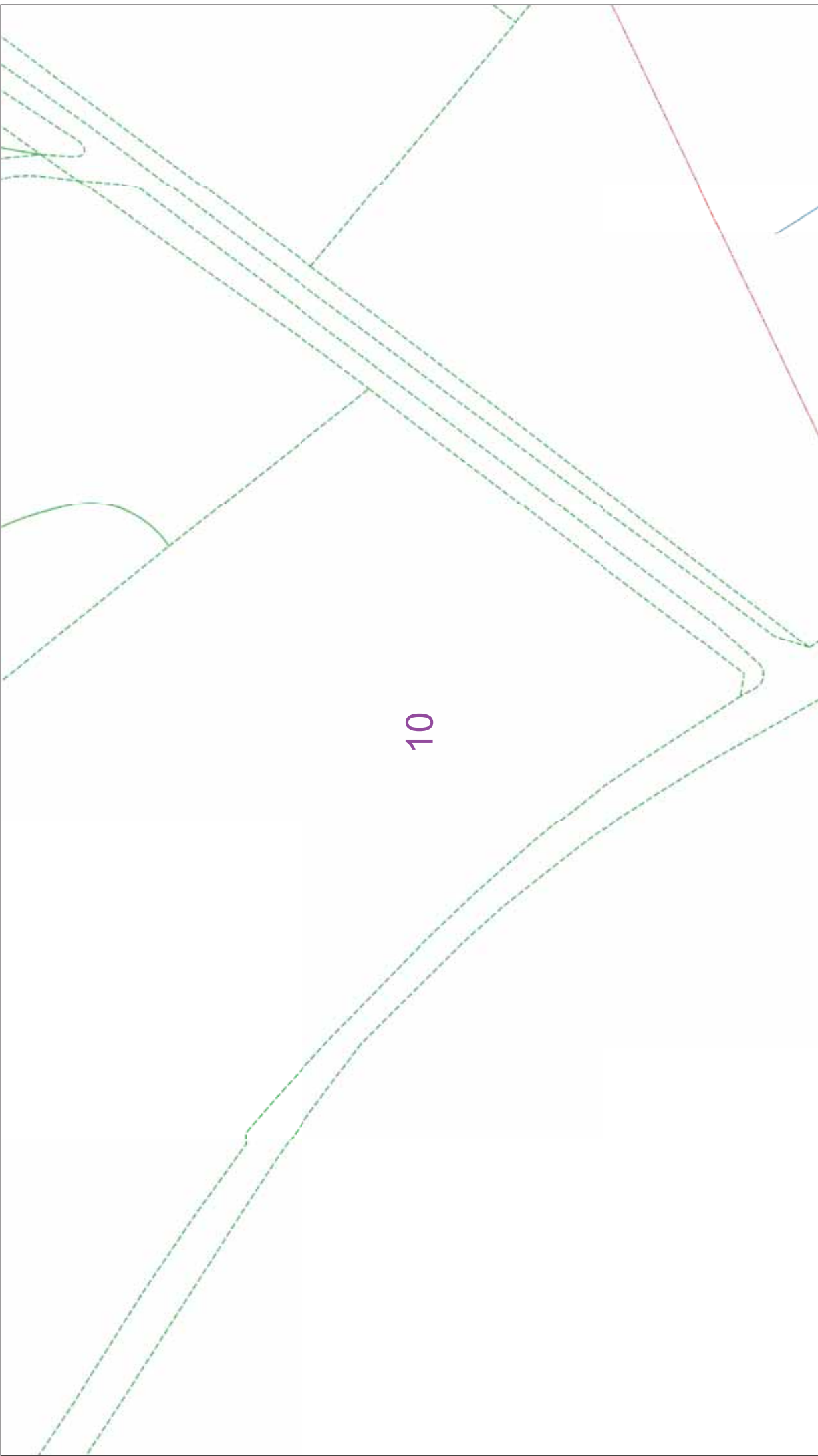


|   |  |   |
|---|--|---|
|   |    | <p><b>IF IN DOUBT - ASK!</b><br/>PHONE 0800 056 5866<br/>EMERGENCY - If you are in danger, please call the Police (999) or Fire (999) (24hrs) URGENTLY</p> <p><b>ALWAYS LOOK UP BEFORE YOU START WORK</b><br/>Refer to FIS<br/>Guidance note G56</p> <p>Maps produced at 1:2000 scale are Geo-Schematics which show LV mains cables and overhead lines (in some cases all voltages). Prior to carrying out excavations you must refer to the relevant GIS records to determine the location of all known underground plant and equipment.</p> |
| <p>The quality and accuracy of any print will depend on your printer, your computer and its print settings. Measurements scaled from this plan may not match measurements between the same points on the ground.</p>  | <p><b>Dig Sites</b>    <b>Area:</b>    <b>Line:</b></p> <ol style="list-style-type: none"> <li>1. UK Power Networks does not warrant that the information provided to you is correct. You rely upon it at your own risk.</li> <li>2. UK Power Networks does not exclude or limit its liability if it causes the death of any persons or causes personal injury to a person, or otherwise for any loss, damage, cost, claims, demands, or expenses that you or any third party may suffer or incur as a result of using the information provided whether for physical damage to property or for any economic loss (including without limitation loss of profit, loss of opportunity, loss of savings, loss of goodwill, loss of business, loss of use or any special or consequential loss or damage whatsoever).</li> <li>3. This plan has been provided to you on the basis of the terms of use set out in the covering letter that accompanies this plan. If you do not accept and/or do not understand the terms of use set out in the covering letter you must not use the plan and must return it to the person who provided it to you.</li> <li>4. You are responsible for the security of the information provided to you. It must not be given, sold or made available upon payment of a fee to a third party.</li> </ol>  |   |
| <p>0    25    50<br/>metres</p> <p>This plan must be used with the attached 'Symbols' document.</p> <p>Date Requested: 08/08/2018<br/>Job Reference: 13460951<br/>Site Location: 612336 303659<br/>Requested by:<br/>Mr Ryan Bruty<br/>Your Scheme/Reference: 0088 - Helmersett<br/>Scale: 1:500 (When plotted at A3)</p> | <p>1. The position of the apparatus shown on this drawing is believed to be correct but the original landmarks may have been altered since the apparatus was installed.</p> <p>2. The exact position of the apparatus should be verified - use approved cable avoidance tools prior to excavation using suitable hand tools.</p> <p>3. It is essential that trial holes are carefully made avoiding the use of mechanical tools or picks until the exact location of all the cables have been determined.</p> <p>4. It must be assumed that there is a service cable into each property, lamp column and street sign, etc.</p> <p>5. All cables must be treated as being live unless proved otherwise by UK Power Networks.</p> <p>6. Plans are valid for excavation purposes for a period of 3 months from the date of issue for excavation purposes.</p> <p>7. Please be aware that electric cables/lines belonging to other owners of licensed electricity distribution systems may be present and it is your responsibility to identify their location.</p> <p>Reproduced by permission of Ordnance Survey on behalf of HMSO. © Crown copyright and database rights 2018. All rights reserved. Ordnance Survey Licence numbers 100019626, 100019826 and 100019450. Data has been added to the Ordnance Survey base map; all proprietary rights in such additional data are and shall remain the exclusive property of © London Power Networks plc or Eastern Power Networks plc or South Eastern Power Networks plc each being a distribution licensee under section 6(1)(c) of the Electricity Act 1989 for the relevant distribution services area as that term is defined in such licensee's distribution licence. All rights in such data reserved.<br/>Plans generated by DigSAFE Pro™ software provided by LinesearchbeforeUdig.</p> |   |





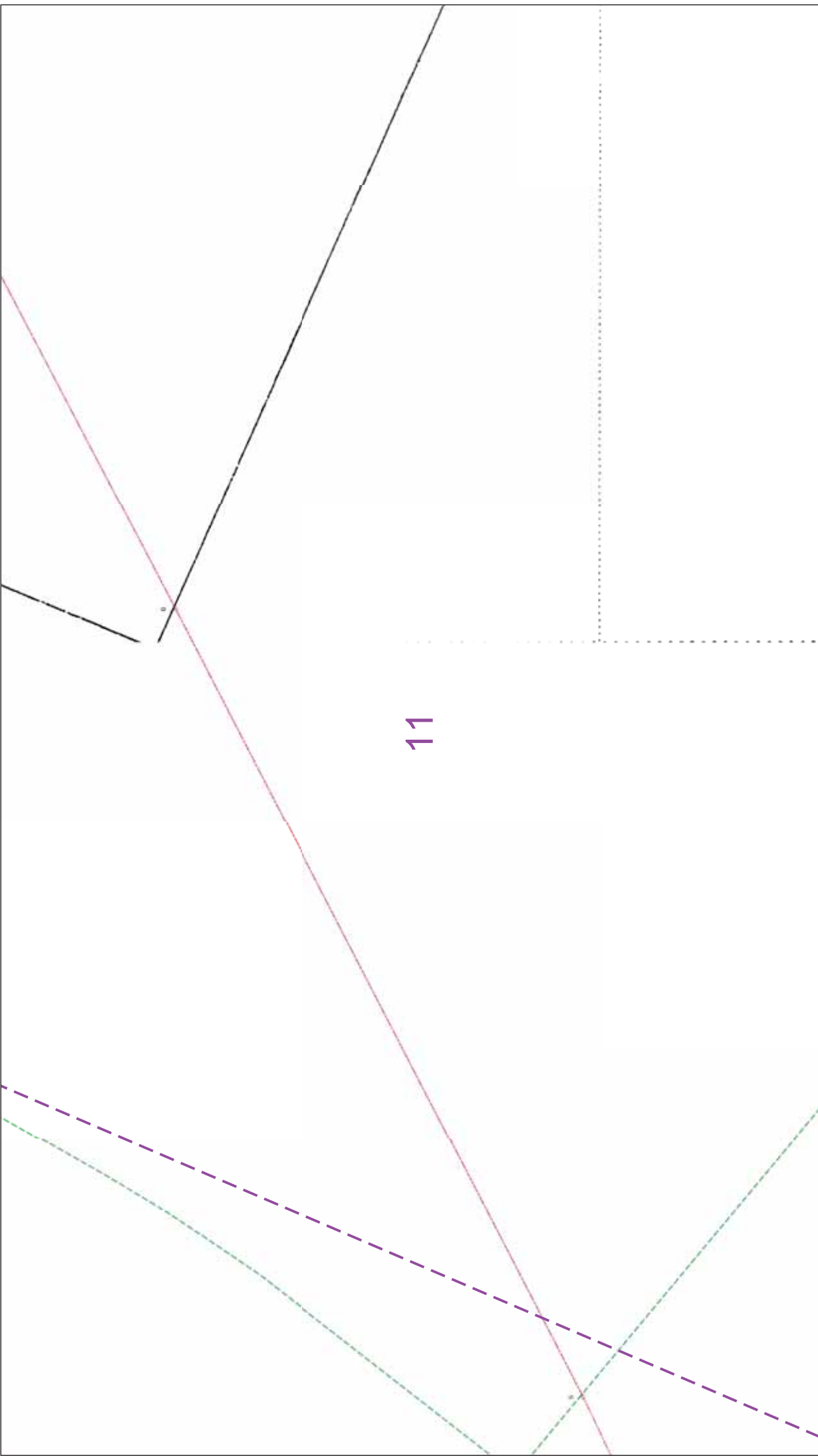
|  |   |  |  |
|--|---|--|--|
|    |   | <p>IF IN DOUBT - ASK!<br/>PHONE 0800 056 5866<br/>EMERGENCY - If you<br/>are in any doubt please<br/>Phone 0800 783 8838<br/>(24hrs) URGENTLY</p>  | <p>ALWAYS LOOK UP<br/>BEFORE<br/>YOU START WORK<br/>Refer to FIS<br/>Guidance note G56</p>   |
| <p>Maps produced at 1:2500 scale are Geo-Schematics which show LV mains cables and overhead lines (in some cases all voltages). Prior to carrying out excavations you must refer to the Geo-Schematics records to determine the location of all known underground plant and equipment.</p> |   |  |  |
| <p>The quality and accuracy of any print will depend on your printer, your computer and its print settings. Measurements scaled from this plan may not match measurements between the same points on the ground.</p>   | <p>Line: - - - - -<br/>Area: - - - - -</p>  | <p>Dig Sites<br/>Area: - - - - -</p>   | <p>1. UK Power Networks does not warrant that the information provided to you is correct. You rely upon it at your own risk.<br/>2. UK Power Networks does not exclude or limit its liability if it causes the death of any persons or causes personal injury to a person, or otherwise for any loss, damage, cost, claims, demands, or expenses that you or any third party may suffer or incur as a result of using the information provided whether for physical damage to property or for any economic loss (including without limitation loss of profit, loss of opportunity, loss of savings, loss of goodwill, loss of business, loss of use) or any special or consequential loss or damage whatsoever.<br/>3. This plan has been provided to you on the basis of the terms of use set out in the covering letter that accompanies this plan. If you do not accept and/or do not understand the terms of use set out in the covering letter you must not use the plan and must return it to the provider.<br/>4. You are responsible for the security of the information provided to you. It must not be given, sold or made available upon payment of a fee to a third party.</p> |
| <p>This plan must be used with the attached 'Symbols' document.</p> <p>Date Requested: 08/08/2018<br/>Job Reference: 13460951<br/>Site Location: 612336 303659<br/>Requested by:<br/>Mr Ryan Bruty<br/>Your Scheme/Reference: 0088 - Helmersett<br/>Scale: 1:500 (When plotted at A3)</p>  | <p>1. The position of the apparatus shown on this drawing is believed to be correct but the original landmarks may have been altered since the apparatus was installed.<br/>2. The exact position of the apparatus should be verified - use approved cable avoidance tools prior to excavation using suitable hand tools.<br/>3. It is essential that trial holes are carefully made avoiding the use of mechanical tools or picks until the exact location of all the cables have been determined.<br/>4. It must be assumed that there is a service cable into each property, lamp column and street sign, etc.<br/>5. All cables must be treated as being live unless proved otherwise by UK Power Networks.<br/>6. All work must be completed within 3 months of the date of issue for excavation purposes.<br/>7. Please be aware that electric cables/lines belonging to other owners of licensed electricity distribution systems may be present and it is your responsibility to identify their location.</p> | <p>1. UK Power Networks does not warrant that the information provided to you is correct. You rely upon it at your own risk.<br/>2. UK Power Networks does not exclude or limit its liability if it causes the death of any persons or causes personal injury to a person, or otherwise for any loss, damage, cost, claims, demands, or expenses that you or any third party may suffer or incur as a result of using the information provided whether for physical damage to property or for any economic loss (including without limitation loss of profit, loss of opportunity, loss of savings, loss of goodwill, loss of business, loss of use) or any special or consequential loss or damage whatsoever.<br/>3. This plan has been provided to you on the basis of the terms of use set out in the covering letter that accompanies this plan. If you do not accept and/or do not understand the terms of use set out in the covering letter you must not use the plan and must return it to the provider.<br/>4. You are responsible for the security of the information provided to you. It must not be given, sold or made available upon payment of a fee to a third party.</p> | <p>Reproduced by permission of Ordnance Survey on behalf of HMSO. © Crown copyright and database rights 2018. All rights reserved. Ordnance Survey Licence numbers 100019450, 100019826 and 100019450. Data has been added to the Ordnance Survey base map; all proprietary rights in such additional data are and shall remain the exclusive property of © London Power Networks plc or Eastern Power Networks plc or South Eastern Power Networks plc each being a distribution licensee under section 6(1)(c) of the Electricity Act 1989 for the relevant distribution services area as that term is defined in such licensee's distribution licence. All rights in such data reserved.<br/>Plans generated by DigSAFE Pro™ software provided by LinesearchbeforeUdig.</p>   |








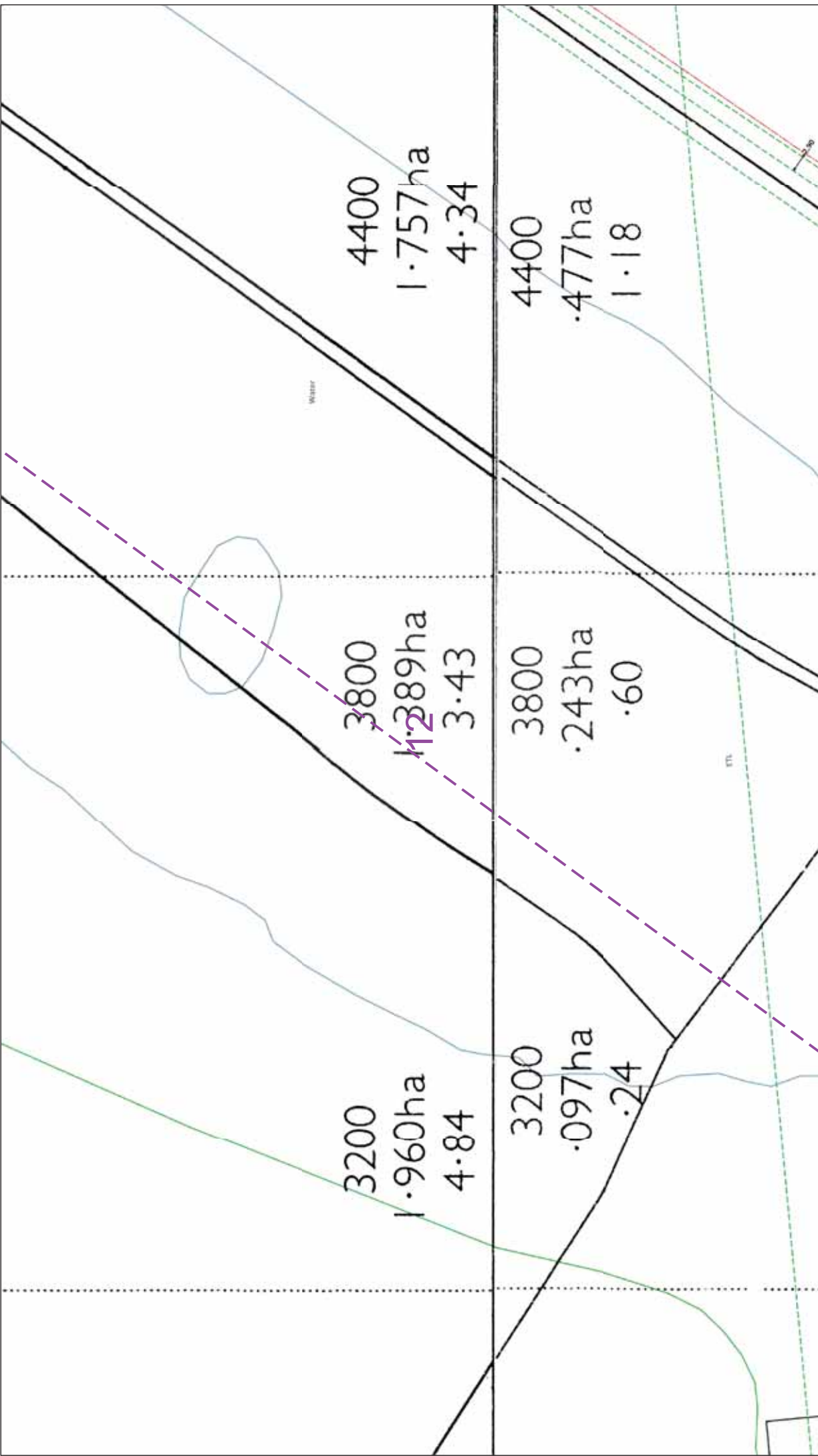
10




|  |   |   |  |
|--|---|---|--|
|    |   | <p><b>IF IN DOUBT - ASK!</b><br/>         PHONE 0800 095 5866<br/>         EMERGENCY - If you are in danger, please call the Police on 999 or the Fire Service on 999 (24hrs) URGENTLY</p>  | <p><b>ALWAYS LOOK UP BEFORE YOU START WORK</b><br/>         Refer to FIS<br/>         Guidance note G56</p>  |
| <p>Maps produced at 1:2500 scale are Geo-Schematics which show LV mains cables and overhead lines (in some cases all voltages). Prior to carrying out excavations you must refer to the Geo-Schematics records to determine the location of all known underground plant and equipment.</p> |   |   |  |
| <p>The quality and accuracy of any print will depend on your printer, your computer and its print settings. Measurements scaled from this plan may not match measurements between the same points on the ground.</p>   | <p><b>Dig Sites</b>    <b>Area:</b>    <b>Line:</b></p>   | <ol style="list-style-type: none"> <li>1. UK Power Networks does not warrant that the information provided to you is correct. You rely upon it at your own risk.</li> <li>2. UK Power Networks does not exclude or limit its liability if it causes the death of any persons or causes personal injury to a person, or otherwise for any loss, damage, cost, claims, demands, or expenses that you or any third party may suffer or incur as a result of using the information provided whether for physical damage to property or for any economic loss (including without limitation loss of profit, loss of opportunity, loss of savings, loss of goodwill, loss of business, loss of use) or any special or consequential loss or damage whatsoever.</li> <li>3. This plan has been provided to you on the basis of the terms of use set out in the covering letter that accompanies this plan. If you do not accept and/or do not understand the terms of use set out in the covering letter you must not use the plan and must return it to the person who provided it to you.</li> <li>4. You are responsible for the security of the information provided to you. It must not be given, sold or made available upon payment of a fee to a third party.</li> </ol> | <p>1. The position of the apparatus shown on this drawing is believed to be correct but the original landmarks may have been altered since the apparatus was installed.</p> <p>2. The exact position of the apparatus should be verified - use approved cable avoidance tools prior to excavation using suitable hand tools.</p> <p>3. It is essential that trial holes are carefully made avoiding the use of mechanical tools or picks until the exact location of all the cables have been determined.</p> <p>4. It must be assumed that there is a service cable into each property, lamp column and street sign, etc.</p> <p>5. All cables must be treated as being live unless proved otherwise by UK Power Networks.</p> <p>6. All work must be completed within 3 months of the date of issue of this plan for excavation purposes.</p> <p>7. Please be aware that electric cables/lines belonging to other owners of licensed electricity distribution systems may be present and it is your responsibility to identify their location.</p> |
| <p>0    25    50<br/>metres</p>  | <p>This plan must be used with the attached 'Symbols' document.</p> <p>Date Requested: 08/08/2018<br/>         Job Reference: 13460951<br/>         Site Location: 612336 303659</p> <p>Requested by:<br/>         Mr Ryan Bruty<br/>         Your Scheme/Reference: 0088 - Helmersett</p> <p>Scale: 1:500 (When plotted at A3)</p> | <p>Reproduced by permission of Ordnance Survey on behalf of HMSO. © Crown copyright and database rights 2018. All rights reserved. Ordnance Survey Licence numbers 100019450, 100019826 and 100019450. Data has been added to the Ordnance Survey base map: all proprietary rights in such additional data are and shall remain the exclusive property of © London Power Networks plc or Eastern Power Networks plc or South Eastern Power Networks plc each being a distribution licensee under section 6(1)(c) of the Electricity Act 1989 for the relevant distribution services area as that term is defined in such licensee's distribution licence. All rights in such data reserved.</p> <p>Plans generated by DigSAFE Pro™ software provided by LinesearchbeforeUdig.</p>   | <p>0    25    50<br/>metres</p>  |

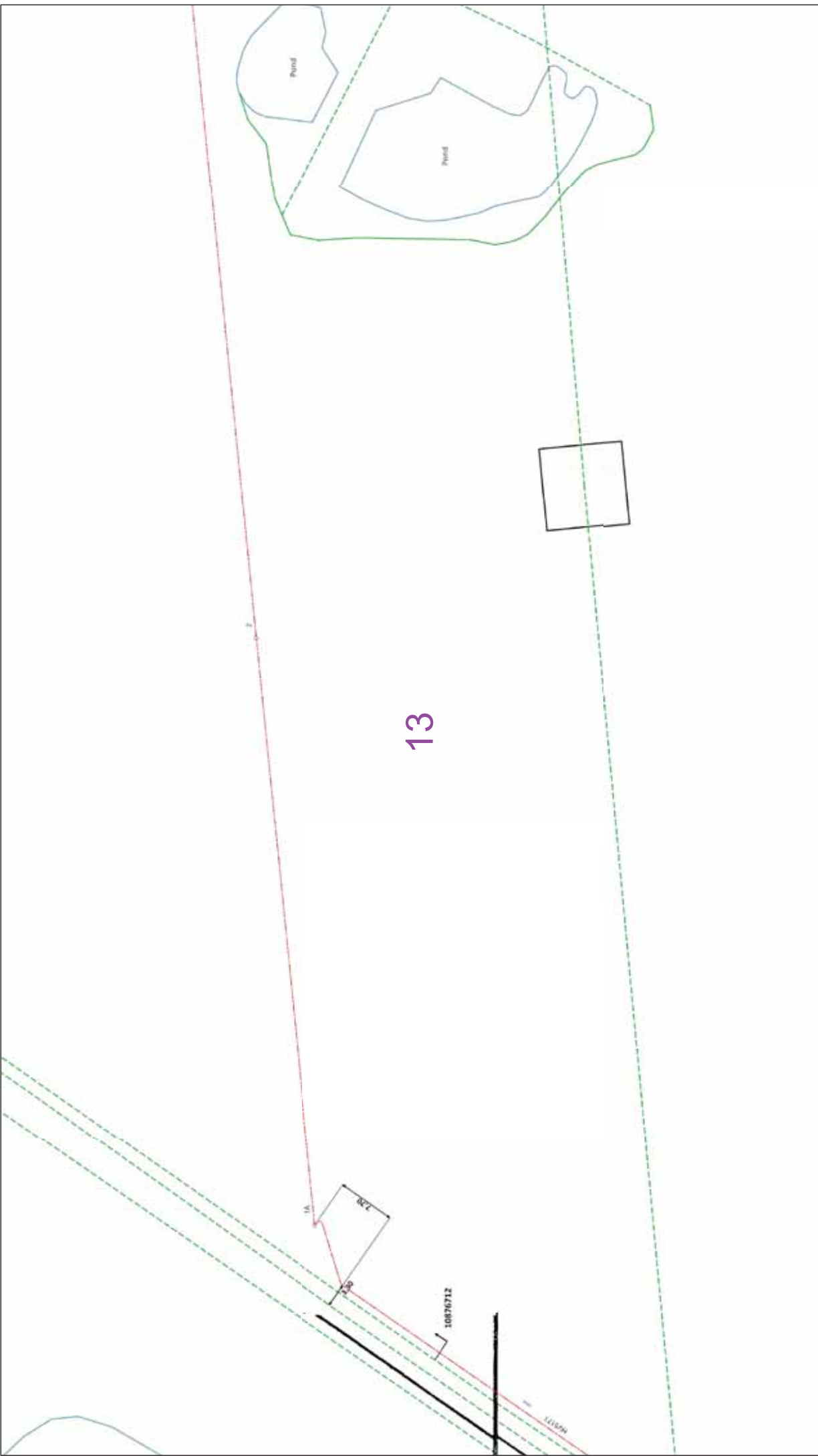


11


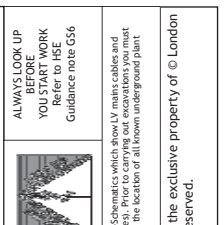
|   |   |  |
|---|---|--|
|   |    | <p>ALWAYS LOOK UP BEFORE YOU START WORK<br/>Refer to FIS<br/>Guidance note G56</p>   |
|    | <p>IF IN DOUBT - ASK!<br/>PHONE 0800 056 5866<br/>EMERGENCY - If you are in danger<br/>Phone 0800 783 8838<br/>(24hrs) URGENTLY</p> | <p>Maps produced at 1:2000 scale are Geo-Schematics which show LV mains cables and overhead lines (in some cases all voltages). Prior to carrying out excavations you must refer to the Geo-Schematics records to determine the location of all known underground plant and equipment.</p>   |
| <p>The quality and accuracy of any print will depend on your printer, your computer and its print settings. Measurements scaled from this plan may not match measurements between the same points on the ground.</p>  |   |  |
| <p>This plan must be used with the attached 'Symbols' document.</p> <p>Date Requested: 08/08/2018<br/>Job Reference: 13460951<br/>Site Location: 612336 303659<br/>Requested by:<br/>Mr Ryan Bruty<br/>Your Scheme/Reference: 0088 - Helmersett<br/>Scale: 1:500 (When plotted at A3)</p>   | <p><b>Dig Sites</b>    <b>Area:</b>    <b>Line:</b></p>   | <p>1. The position of the apparatus shown on this drawing is believed to be correct but the original landmarks may have been altered since the apparatus was installed.<br/>2. The exact position of the apparatus should be verified - use approved cable avoidance tools prior to excavation using suitable hand tools.<br/>3. It is essential that trial holes are carefully made avoiding the use of mechanical tools or picks until the exact location of all the cables have been determined.<br/>4. It must be assumed that there is a service cable into each property, lamp column and street sign, etc.<br/>5. All cables must be treated as being live unless proved otherwise by Power Networks.<br/>6. All excavations must be carried out within the working near UK Power Networks plant and equipment. Do not use plans more than 3 months after the issue date for excavation purposes.<br/>7. Please be aware that electric cables/lines belonging to other owners of licensed electricity distribution systems may be present and it is your responsibility to identify their location.</p> |
| <p>1. UK Power Networks does not warrant that the information provided to you is correct. You rely upon it at your own risk.<br/>2. UK Power Networks does not exclude or limit its liability if it causes the death of any persons or causes personal injury to a person, or otherwise for any loss, damage, cost, claims, demands, or expenses that you or any third party may suffer or incur as a result of using the information provided whether for physical damage to property or for any economic loss (including without limitation loss of profit, loss of opportunity, loss of savings, loss of goodwill, loss of business, loss of use) or any special or consequential loss or damage whatsoever.<br/>3. This plan has been provided to you on the basis of the terms of use set out in the covering letter that accompanies this plan. If you do not accept and/or do not understand the terms of use set out in the covering letter you must not use the plan and must return it to the fee to a third party.</p> |   |  |

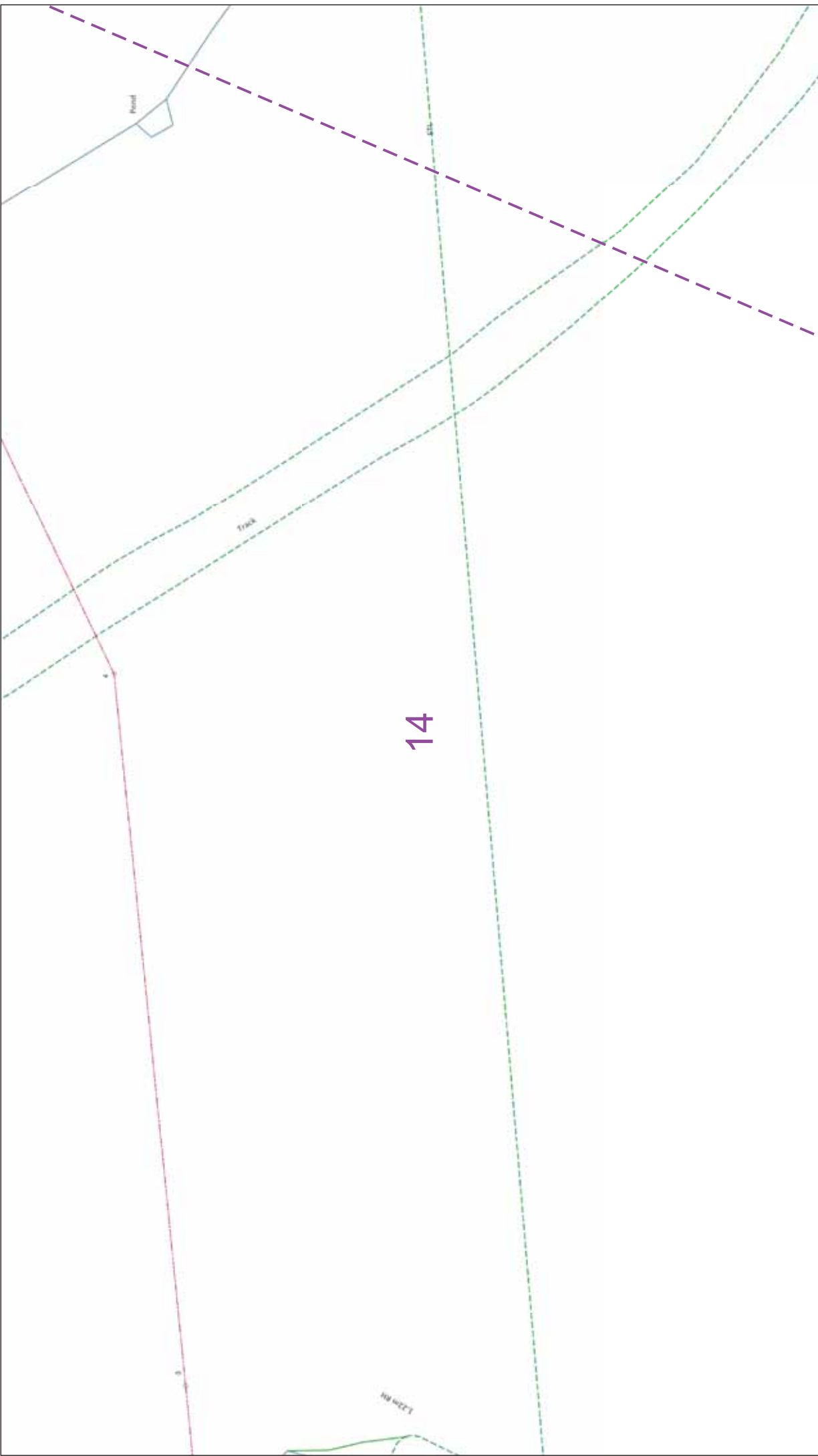


|   |  |
|---|--|
|   |  <p>ALWAYS LOOK UP BEFORE YOU START WORK<br/>Refer to FIS<br/>Guidance note G56</p>   |
|    | <p>IF IN DOUBT - ASK! EMERGENCY - If you are in any doubt please call the Helpline (24hrs) URGENTLY<br/>PHONE 0800 056 5866<br/>If you are in any doubt please call the Helpline (24hrs) URGENTLY<br/>PHONE 0800 283 8838</p>  |
| <p>The quality and accuracy of any print will depend on your printer, your computer and its print settings. Measurements scaled from this plan may not match measurements between the same points on the ground.</p> <p>1. UK Power Networks does not warrant that the information provided to you is correct. You rely upon it at your own risk.<br/>2. UK Power Networks does not exclude or limit its liability if it causes the death of any persons or causes personal injury to a person, or otherwise for any loss, damage, cost, claims, demands, or expenses that you or any third party may suffer or incur as a result of statutory duty or the information provided whether for physical damage to property or for any economic loss (including without limitation loss of profit, loss of opportunity, loss of savings, loss of goodwill, loss of business, loss of use of any special or consequential loss or damage whatsoever.<br/>3. This plan has been provided to you on the basis of the terms of use set out in the covering letter that accompanies this plan. If you do not accept and/or do not understand the terms of use set out in the covering letter you must not use the plan and must return it to the person who provided it to you.<br/>4. You are responsible for the security of the information provided to you. It must not be given, sold or made available upon payment of a fee to a third party.</p> |  |
| <p>1. The position of the apparatus shown on this drawing is believed to be correct but the original landmarks may have been altered since the apparatus was installed.<br/>2. The exact position of the apparatus should be verified - use approved cable avoidance tools prior to excavation using suitable hand tools.<br/>3. It is essential that trial holes are carefully made avoiding the use of mechanical tools or picks until the exact location of all the cables have been determined.<br/>4. All cables must be treated as being live unless proved otherwise by Power Networks.<br/>5. All cables must be treated as being live unless proved otherwise by Power Networks.<br/>6. All cables must be treated as being live unless proved otherwise by Power Networks.<br/>7. Please be aware that electric cables/lines belonging to other owners of licensed electricity distribution systems may be present and it is your responsibility to identify their location.</p>  |  |
| <p>This plan must be used with the attached 'Symbols' document.</p> <p>Date Requested: 08/08/2018<br/>Job Reference: 13460951<br/>Site Location: 612336 303659<br/>Requested by:<br/>Mr Ryan Bruty<br/>Your Scheme/Reference: 0088 - Helmersett<br/>Scale: 1:500 (When plotted at A3)</p>   | <p>Reproduced by permission of Ordnance Survey on behalf of HMSO. © Crown copyright and database rights 2018. All rights reserved. Ordnance Survey Licence numbers 100019626, 100019826 and 100019450. Data has been added to the Ordnance Survey base map; all proprietary rights in such additional data are and shall remain the exclusive property of © London Power Networks plc or Eastern Power Networks plc or South Eastern Power Networks plc each being a distribution licensee under section 6(1)(c) of the Electricity Act 1989 for the relevant distribution services area as that term is defined in such licensee's distribution licence. All rights in such data reserved.<br/>Plans generated by DigSAFE Pro™ software provided by LinesearchbeforeUdig.</p> |





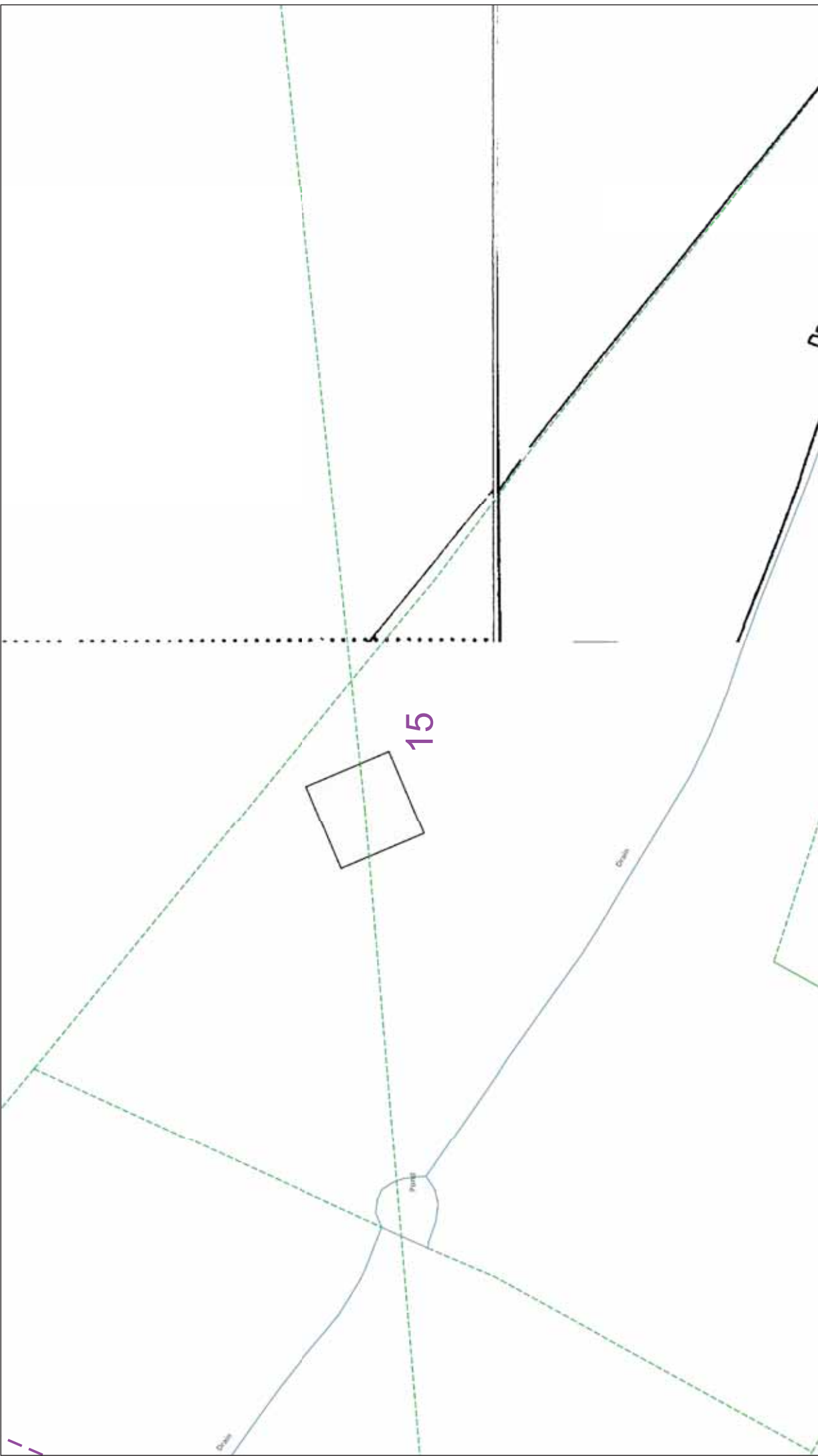
13



|   |  |
|---|--|
|   |  <p>IF IN DOUBT - ASK! PHONE 0800 056 5866 or call your local Area Engineer on 0800 783 8838 (24hrs) URGENTLY</p> <p>ALWAYS LOOK UP BEFORE YOU START WORK Refer to FIS Guidance note G56</p> <p>Maps produced at 1:2500 scale are Geo-Schematics which show LV mains cables and overhead lines (in some cases all voltages). Prior to carrying out excavations you must refer to the Geo-Schematics records to determine the location of all known underground plant and equipment.</p>  |
| <p>The quality and accuracy of any print will depend on your printer, your computer and its print settings. Measurements scaled from this plan may not match measurements between the same points on the ground.</p>  | <p>1. UK Power Networks does not warrant that the information provided to you is correct. You rely upon it at your own risk.</p> <p>2. UK Power Networks does not exclude or limit its liability if it causes the death of any persons or causes personal injury to a person, or otherwise for any loss, damage, cost, claims, demands, or expenses that you or any third party may suffer or incur as a result of using the information provided whether for physical damage to property or for any economic loss (including without limitation loss of profit, loss of opportunity, loss of savings, loss of goodwill, loss of business, loss of use or any special or consequential loss or damage whatsoever).</p> <p>3. This plan has been provided to you on the basis of the terms of use set out in the covering letter that accompanies this plan. If you do not accept and/or do not understand the terms of use set out in the covering letter you must not use the plan and must return it to the person who provided it to you.</p> <p>4. You are responsible for the security of the information provided to you. It must not be given, sold or made available upon payment of a fee to a third party.</p> |
| <p>0 25 50 metres</p>   | <p>1. The position of the apparatus shown on this drawing is believed to be correct but the original landmarks may have been altered since the apparatus was installed.</p> <p>2. The exact position of the apparatus should be verified - use approved cable avoidance tools prior to excavation using suitable hand tools.</p> <p>3. It is essential that trial holes are carefully made avoiding the use of mechanical tools or picks until the exact location of all the cables have been determined.</p> <p>4. It must be assumed that there is a service cable into each property, lamp column and street sign, etc.</p> <p>5. All cables must be treated as being live unless proved otherwise by UK Power Networks.</p> <p>6. No work should be undertaken within 3 metres of any live cables/lines belonging to other owners of licensed electricity distribution systems may be present and it is your responsibility to identify their location.</p> <p>7. Please be aware that electric cables/lines belonging to other owners of licensed electricity distribution systems may be present and it is your responsibility to identify their location.</p>   |
| <p>This plan must be used with the attached 'Symbols' document.</p> <p>Date Requested: 08/08/2018<br/>Job Reference: 13460951<br/>Site Location: 612336 303659</p> <p>Requested by:<br/>Mr Ryan Bruty<br/>Your Scheme/Reference: 0088 - Helmersett</p> <p>Scale: 1:500 (When plotted at A3)</p> | <p>Reproduced by permission of Ordnance Survey on behalf of HMSO. © Crown copyright and database rights 2018. All rights reserved. Ordnance Survey Licence numbers 100019450, 100019826 and 100019450. Data has been added to the Ordnance Survey base map; all proprietary rights in such additional data are and shall remain the exclusive property of © London Power Networks plc or Eastern Power Networks plc or South Eastern Power Networks plc each being a distribution licensee under section 6(1)(c) of the Electricity Act 1989 for the relevant distribution services area as that term is defined in such licensee's distribution licence. All rights in such data reserved.</p> <p>Plans generated by DigSAFE Pro™ software provided by LinesearchbeforeUdig.</p>  |

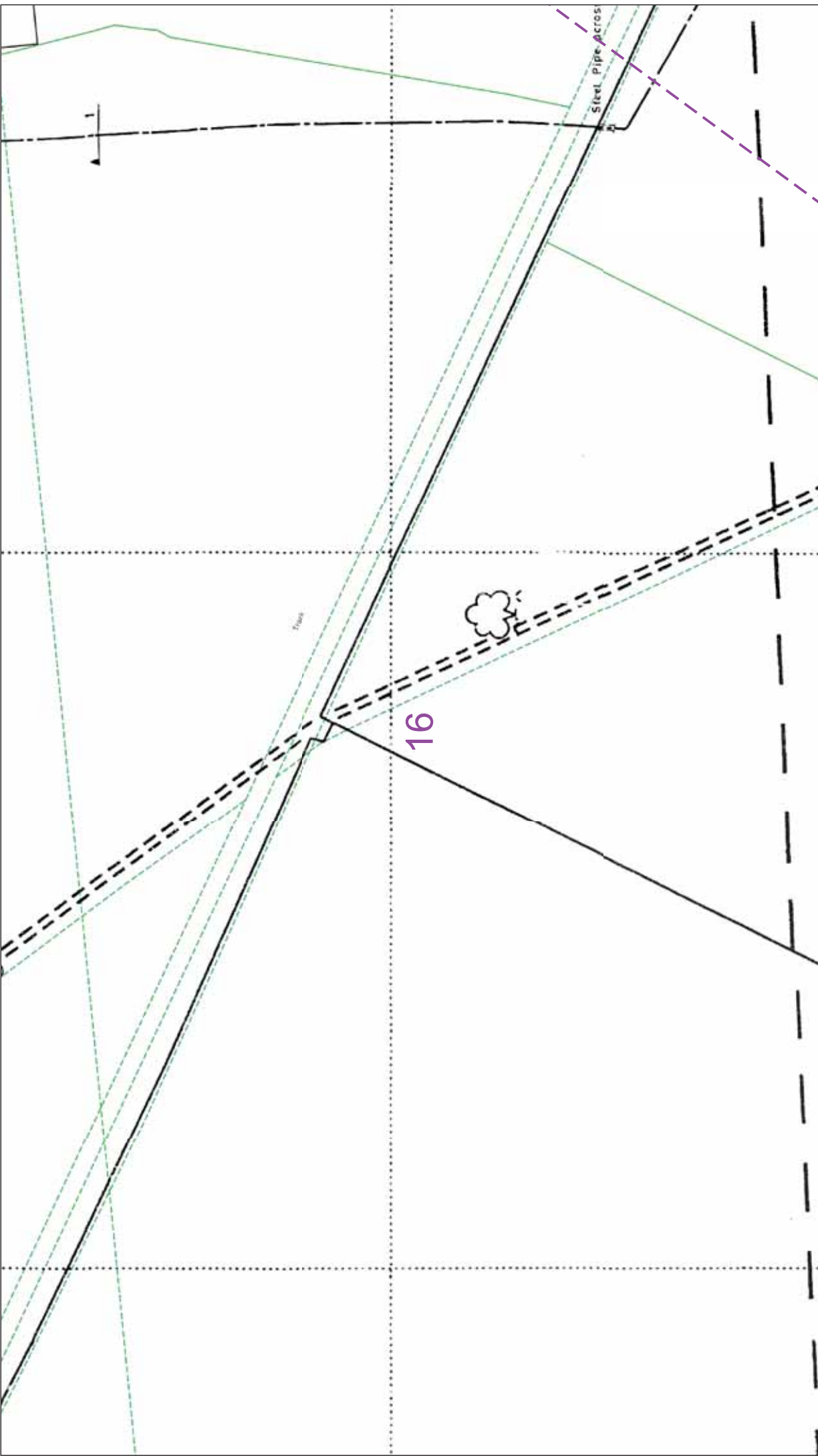



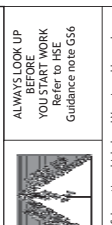




14

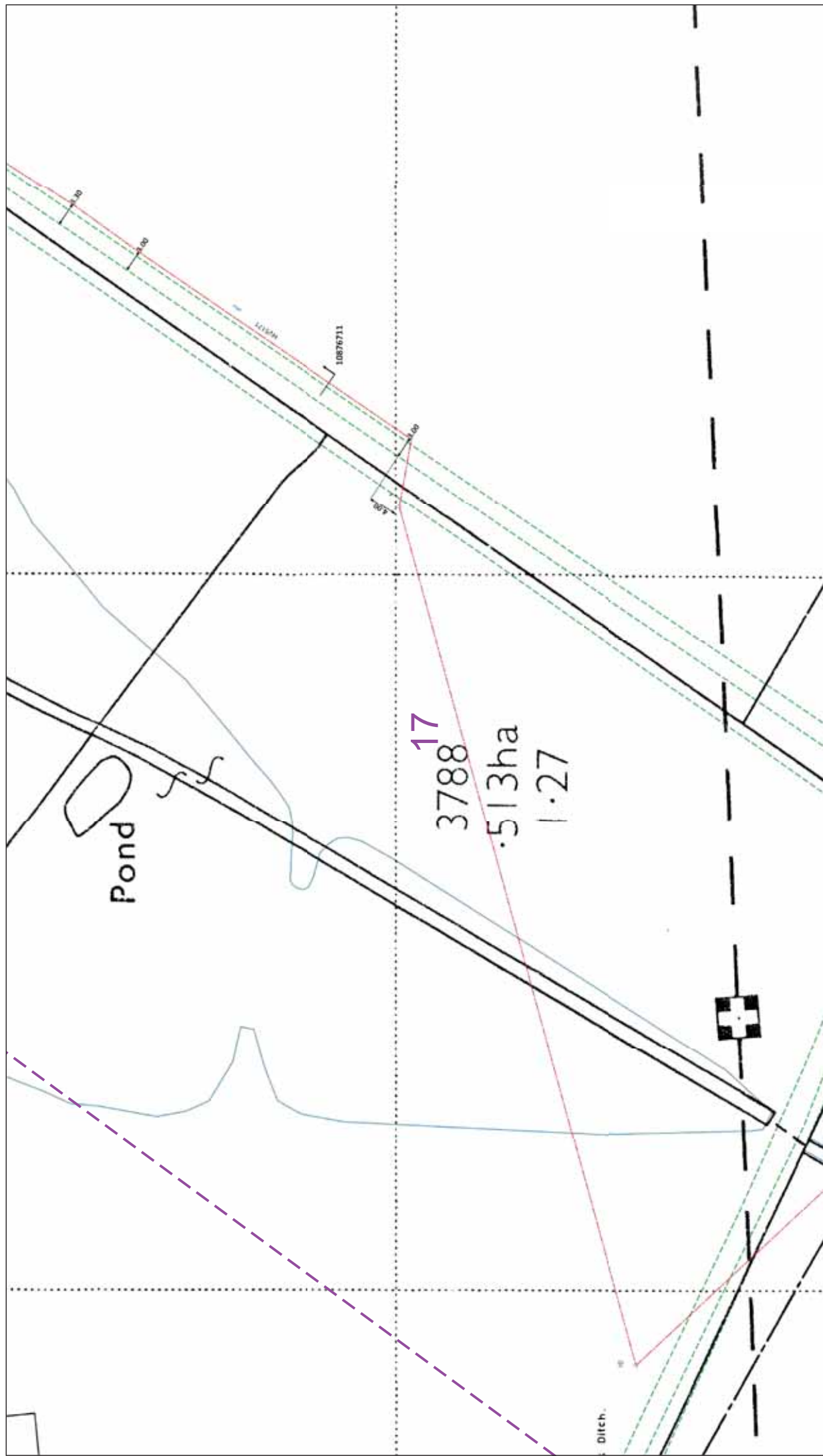
|   |  |  |   |
|---|--|--|---|
|   |    | <p><b>IF IN DOUBT - ASK!</b><br/>PHONE 0800 056 5866<br/>EMERGENCY - If you are in danger<br/>Phone 0800 783 8838<br/>(24hrs) URGENTLY</p>   | <p><b>ALWAYS LOOK UP BEFORE YOU START WORK</b><br/>Refer to HSE Guidance note GS6</p>   |
| <p>The quality and accuracy of any print will depend on your printer, your computer and its print settings. Measurements scaled from this plan may not match measurements between the same points on the ground.</p>  |  | <p><b>Dig Sites</b>    <b>Area:</b>    <b>Line:</b></p>  | <p>1. UK Power Networks does not warrant that the information provided to you is correct. You rely upon it at your own risk.<br/>2. UK Power Networks does not exclude or limit its liability if it causes the death of any persons or causes personal injury to a person, or otherwise for any loss, damage, cost, claims, demands, or expenses that you or any third party may suffer or incur as a result of using the information provided whether for physical damage to property or for any economic loss (including without limitation loss of profit, loss of opportunity, loss of savings, loss of goodwill, loss of business, loss of use) or any special or consequential loss or damage whatsoever.<br/>3. This plan has been provided to you on the basis of the terms of use set out in the covering letter that accompanies this plan. If you do not accept and/or do not understand the terms of use set out in the covering letter you must not use the plan and must return it to the person who provided it to you.<br/>4. You are responsible for the security of the information provided to you. It must not be given, sold or made available upon payment of a fee to a third party.</p> |
| <p>This plan must be used with the attached 'Symbols' document.</p> <p>Date Requested: 08/08/2018<br/>Job Reference: 13460951<br/>Site Location: 612336 303659</p> <p>Requested by:<br/>Mr Ryan Bruty<br/>Your Scheme/Reference: 0088 - Helmersett</p> <p>Scale: 1:500 (When plotted at A3)</p> | <p>1. The position of the apparatus shown on this drawing is believed to be correct but the original landmarks may have been altered since the apparatus was installed.<br/>2. The exact position of the apparatus should be verified - use approved cable avoidance tools prior to excavation using suitable hand tools.<br/>3. It is essential that trial holes are carefully made avoiding the use of mechanical tools or picks until the exact location of all the cables have been determined.<br/>4. It must be assumed that there is a service cable into each property, lamp column and street sign, etc.<br/>5. All cables must be treated as being live unless proved otherwise by UK Power Networks.<br/>6. Plans are valid for use only for the period of time stated on the drawing near UK Power Networks plant and equipment. Do not use plans more than 3 months after the issue date for excavation purposes.<br/>7. Please be aware that electric cables/lines belonging to other owners of licensed electricity distribution systems may be present and it is your responsibility to identify their location.</p> | <p>Reproduced by permission of Ordnance Survey on behalf of HMSO. © Crown copyright and database rights 2018. All rights reserved. Ordnance Survey Licence numbers 100019450, 100019826 and 100019450. Data has been added to the Ordnance Survey base map; all proprietary rights in such additional data are and shall remain the exclusive property of © London Power Networks plc or Eastern Power Networks plc or South Eastern Power Networks plc each being a distribution licensee under section 6(1)(c) of the Electricity Act 1989 for the relevant distribution services area as that term is defined in such licensee's distribution licence. All rights in such data reserved.<br/>Plans generated by DigSAFE Pro™ software provided by LinesearchbeforeUdig.</p> |   |





|   |  |  |   |
|---|--|--|---|
|   |  | <p><b>IF IN DOUBT - ASK! EMERGENCY - If you are unsure of the location of any cables call the Helpline (24hrs) URGENTLY</b></p> <p><b>ALWAYS LOOK UP BEFORE YOU START WORK</b><br/>Refer to HSE Guidance note GS6</p>  | <p>Maps produced at 1:2000 scale are Geo-Schematics which show LV mains cables and overhead lines (in some cases all voltages). Prior to carrying out excavations you must refer to the Geo-Schematics records to determine the location of all known underground plant and equipment.</p>  |
| <p>The quality and accuracy of any print will depend on your printer, your computer and its print settings. Measurements scaled from this plan may not match measurements between the same points on the ground.</p>  |  | <p><b>Dig Sites</b>    <b>Area:</b>    <b>Line:</b></p> <ol style="list-style-type: none"> <li>1. UK Power Networks does not warrant that the information provided to you is correct. You rely upon it at your own risk.</li> <li>2. UK Power Networks does not exclude or limit its liability if it causes the death of any persons or causes personal injury to a person, or otherwise for any loss, damage, cost, claims, demands, or expenses that you or any third party may suffer or incur as a result of using the information provided whether for physical damage to property or for any economic loss (including without limitation loss of profit, loss of opportunity, loss of savings, loss of goodwill, loss of business, loss of use) or any special or consequential loss or damage whatsoever.</li> <li>3. It is essential that trial holes are carefully made avoiding the use of mechanical tools or picks until the exact location of all the cables have been determined.</li> <li>4. It must be assumed that there is a service cable into each property, lamp column and street sign, etc.</li> <li>5. All cables must be treated as being live unless proved otherwise by UK Power Networks.</li> <li>6. Plans are valid for use for a period of 3 months from the date of issue for excavation purposes.</li> <li>7. Please be aware that electric cables/lines belonging to other owners of licensed electricity distribution systems may be present and it is your responsibility to identify their location.</li> <li>8. You are responsible for the security of the information provided to you. It must not be given, sold or made available upon payment of a fee to a third party.</li> </ol> | <p>1. The position of the apparatus shown on this drawing is believed to be correct but the original landmarks may have been altered since the apparatus was installed.</p> <p>2. The exact position of the apparatus should be verified - use approved cable avoidance tools prior to excavation using suitable hand tools.</p> <p>3. It is essential that trial holes are carefully made avoiding the use of mechanical tools or picks until the exact location of all the cables have been determined.</p> <p>4. It must be assumed that there is a service cable into each property, lamp column and street sign, etc.</p> <p>5. All cables must be treated as being live unless proved otherwise by UK Power Networks.</p> <p>6. Plans are valid for use for a period of 3 months from the date of issue for excavation purposes.</p> <p>7. Please be aware that electric cables/lines belonging to other owners of licensed electricity distribution systems may be present and it is your responsibility to identify their location.</p> |
| <p>This plan must be used with the attached 'Symbols' document.</p> <p>Date Requested: 08/08/2018<br/>Job Reference: 13460951<br/>Site Location: 612336 303659<br/>Requested by:<br/>Mr Ryan Bruby<br/>Your Scheme/Reference: 0088 - Helmersett<br/>Scale: 1:500 (When plotted at A3)</p> |  | <p>Reproduced by permission of Ordnance Survey on behalf of HMSO. © Crown copyright and database rights 2018. All rights reserved. Ordnance Survey Licence numbers 100019450, 100019826 and 100019450. Data has been added to the Ordnance Survey base map; all proprietary rights in such additional data are and shall remain the exclusive property of © London Power Networks plc or Eastern Power Networks plc or South Eastern Power Networks plc each being a distribution licensee under section 6(1)(c) of the Electricity Act 1989 for the relevant distribution services area as that term is defined in such licensee's distribution licence. All rights in such data reserved.<br/>Plans generated by DigSAFE Pro™ software provided by LinesearchbeforeUdig.</p>   |   |


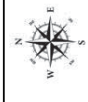



|   |   |
|---|---|
|   |  <p>ALWAYS LOOK UP BEFORE YOU START WORK<br/>Refer to FIS<br/>Guidance note G56</p>   |
|    | <p>IF IN DOUBT - ASK!<br/>PHONE 0800 056 5866<br/>EMERGENCY - If you are in danger<br/>Phone 0800 783 8838<br/>(24hrs) URGENTLY</p>   |
| <p>The quality and accuracy of any print will depend on your printer, your computer and its print settings. Measurements scaled from this plan may not match measurements between the same points on the ground.</p>  |   |
| <p>1. UK Power Networks does not warrant that the information provided to you is correct. You rely upon it at your own risk.<br/>2. UK Power Networks does not exclude or limit its liability if it causes the death of any persons or causes personal injury to a person, or otherwise for any loss, damage, cost, claims, demands, or expenses that you or any third party may suffer or incur as a result of using the information provided whether for physical damage to property or for any economic loss (including without limitation loss of profit, loss of opportunity, loss of savings, loss of goodwill, loss of business, loss of use) or any special or consequential loss or damage whatsoever.<br/>3. This plan has been provided to you on the basis of the terms of use set out in the covering letter that accompanies this plan. If you do not accept and/or do not understand the terms of use set out in the covering letter you must not use the plan and must return it to the person who provided it to you.<br/>4. You are responsible for the security of the information provided to you. It must not be given, sold or made available upon payment of a fee to a third party.</p> |   |
| <p>0 25 50 metres</p>   | <p><b>Dig Sites</b>  <b>Area:</b>  <b>Line:</b> </p> |
| <p>1. The position of the apparatus shown on this drawing is believed to be correct but the original landmarks may have been altered since the apparatus was installed.<br/>2. The exact position of the apparatus should be verified - use approved cable avoidance tools prior to excavation using suitable hand tools.<br/>3. It is essential that trial holes are carefully made avoiding the use of mechanical tools or picks until the exact location of all the cables have been determined.<br/>4. It must be assumed that there is a service cable into each property, lamp column and street sign, etc.<br/>5. All cables must be treated as being live unless proved otherwise by UK Power Networks.<br/>6. Digging should be avoided within 3 metres of any underground utility lines.<br/>7. Please be aware that electric cables/lines belonging to other owners of licensed electricity distribution systems may be present and it is your responsibility to identify their location.</p>  |   |
| <p>This plan must be used with the attached 'Symbols' document.<br/>Date Requested: 08/08/2018<br/>Job Reference: 13460951<br/>Site Location: 612336 303659<br/>Requested by:<br/>Mr Ryan Bruty<br/>Your Scheme/Reference: 0088 - Helmersett<br/>Scale: 1:500 (When plotted at A3)</p> <p>Reproduced by permission of Ordnance Survey on behalf of HMSO. © Crown copyright and database rights 2018. All rights reserved. Ordnance Survey Licence numbers 100019626, 100019826 and 100019450. Data has been added to the Ordnance Survey base map; all proprietary rights in such additional data are and shall remain the exclusive property of © London Power Networks plc or Eastern Power Networks plc or South Eastern Power Networks plc each being a distribution licensee under section 6(1)(c) of the Electricity Act 1989 for the relevant distribution services area as that term is defined in such licensee's distribution licence. All rights in such data reserved.<br/>Plans generated by DigSAFE Pro™ software provided by LinesearchbeforeUdig.</p>   |   |



|  |  |   |  |   |
|--|--|---|--|---|
|    |                                | <p><b>IF IN DOUBT - ASK!</b><br/> <b>EMERGENCY - If you are in any doubt please call the Helpline</b><br/>         Phone: 0800 783 8838<br/>         (24hrs) URGENTLY</p> | <p><b>ALWAYS LOOK UP BEFORE YOU START WORK</b><br/>         Refer to HSE Guidance note GS6</p> | <p>Maps produced at 1:2500 scale are Geo-Schematics which show LV mains cables and overhead lines (in some cases all voltages). Prior to carrying out excavations you must refer to the relevant records to determine the location of all known underground plant and equipment.</p>  |
| <p>The quality and accuracy of any print will depend on your printer, your computer and its print settings. Measurements scaled from this plan may not match measurements between the same points on the ground.</p>   |  |   |  |   |
| <p>1. UK Power Networks does not warrant that the information provided to you is correct. You rely upon it at your own risk.<br/>         2. UK Power Networks does not exclude or limit its liability if it causes the death of any persons or causes personal injury to a person, or otherwise for any loss, damage, cost, claims, demands, or expenses that you or any third party may suffer or incur as a result of statutory duty or the information provided whether for physical damage to property or for any economic loss (including without limitation loss of profit, loss of opportunity, loss of savings, loss of goodwill, loss of business, loss of use) or any special or consequential loss or damage whatsoever.<br/>         3. This plan has been provided to you on the basis of the terms of use set out in the covering letter that accompanies this plan. If you do not accept and/or do not understand the terms of use set out in the covering letter you must not use the plan and must return it to the person who provided it to you.<br/>         4. You are responsible for the security of the information provided to you. It must not be given, sold or made available upon payment of a fee to a third party.</p> |  |   |  |   |
| <p>This plan must be used with the attached 'Symbols' document.</p>  | <p>Date Requested: 08/09/2018<br/>         Job Reference: 13460951<br/>         Site Location: 612336 303659</p> | <p>Requested by:<br/>         Mr Ryan Bruty<br/>         Your Scheme/Reference: 0088 - Helmersett</p>   | <p>Scale: 1:500 (When plotted at A3)</p>   | <p>Reproduced by permission of Ordnance Survey on behalf of HMSO. © Crown copyright and database rights 2018. All rights reserved. Ordnance Survey Licence numbers 100019626, 100019826 and 100019450. Data has been added to the Ordnance Survey base map; all proprietary rights in such additional data are and shall remain the exclusive property of © London Power Networks plc or Eastern Power Networks plc or South Eastern Power Networks plc each being a distribution licensee under section 6(1)(c) of the Electricity Act 1989 for the relevant distribution services area as that term is defined in such licensee's distribution licence. All rights in such data reserved.<br/>         Plans generated by DigSAFE Pro™ software provided by LinesearchbeforeUdig.</p> |
| <p>1. The position of the apparatus shown on this drawing is believed to be correct but the original landmarks may have been altered since the apparatus was installed.<br/>         2. The exact position of the apparatus should be verified - use approved cable avoidance tools prior to excavation using suitable hand tools.<br/>         3. It is essential that trial holes are carefully made avoiding the use of mechanical tools or picks until the exact location of all the cables have been determined.<br/>         4. It must be assumed that there is a service cable into each property, lamp column and street sign, etc.<br/>         5. All cables must be treated as being live unless proved otherwise by Power Networks.<br/>         6. Plans must be issued to the relevant authority within 3 months of the date of issue for excavation purposes.<br/>         7. Please be aware that electric cables/lines belonging to other owners of licensed electricity distribution systems may be present and it is your responsibility to identify their location.</p>   |  |   |  |   |
| <p>0 25 50 metres</p>  | <p>Dig Sites Area: 3788m x 1.27m = 5133ha</p>  | <p>Line: ---</p>  | <p>0 25 50 metres</p>  |   |



|  |   |  |
|--|---|--|
|    |      | <p>IF IN DOUBT - ASK!<br/>         EMERGENCY - If you are in any doubt please call the Emergency Phone (0800 783 8838 (24hrs) URGENTLY</p>   |
|   | <p>ALWAYS LOOK UP BEFORE YOU START WORK<br/>         Refer to HSE Guidance note GS6</p> | <p>Maps produced at 1:2500 scale are Geo-Schematics which show LV mains cables and overhead lines (in some cases all voltages). Prior to carrying out excavations you must refer to the Geo-Schematics records to determine the location of all known underground plant and equipment.</p> |
| <p>The quality and accuracy of any print will depend on your printer, your computer and its print settings. Measurements scaled from this plan may not match measurements between the same points on the ground.</p> <p>1. UK Power Networks does not warrant that the information provided to you is correct. You rely upon it at your own risk.<br/>         2. UK Power Networks does not exclude or limit its liability if it causes the death of any persons or causes personal injury to a person, or otherwise for any loss, damage, cost, claims, demands, or expenses that you or any third party may suffer or incur as a result of using the information provided whether for physical damage to property or for any economic loss (including without limitation loss of profit, loss of opportunity, loss of savings, loss of goodwill, loss of business, loss of use or any special or consequential loss or damage whatsoever).<br/>         4. This plan has been provided to you on the basis of the terms of use set out in the covering letter that accompanies this plan. If you do not accept and/or do not understand the terms of use set out in the covering letter you must not use the plan and must return it to the fee to a third party.</p> |   |  |

This plan must be used with the attached 'Symbols' document.

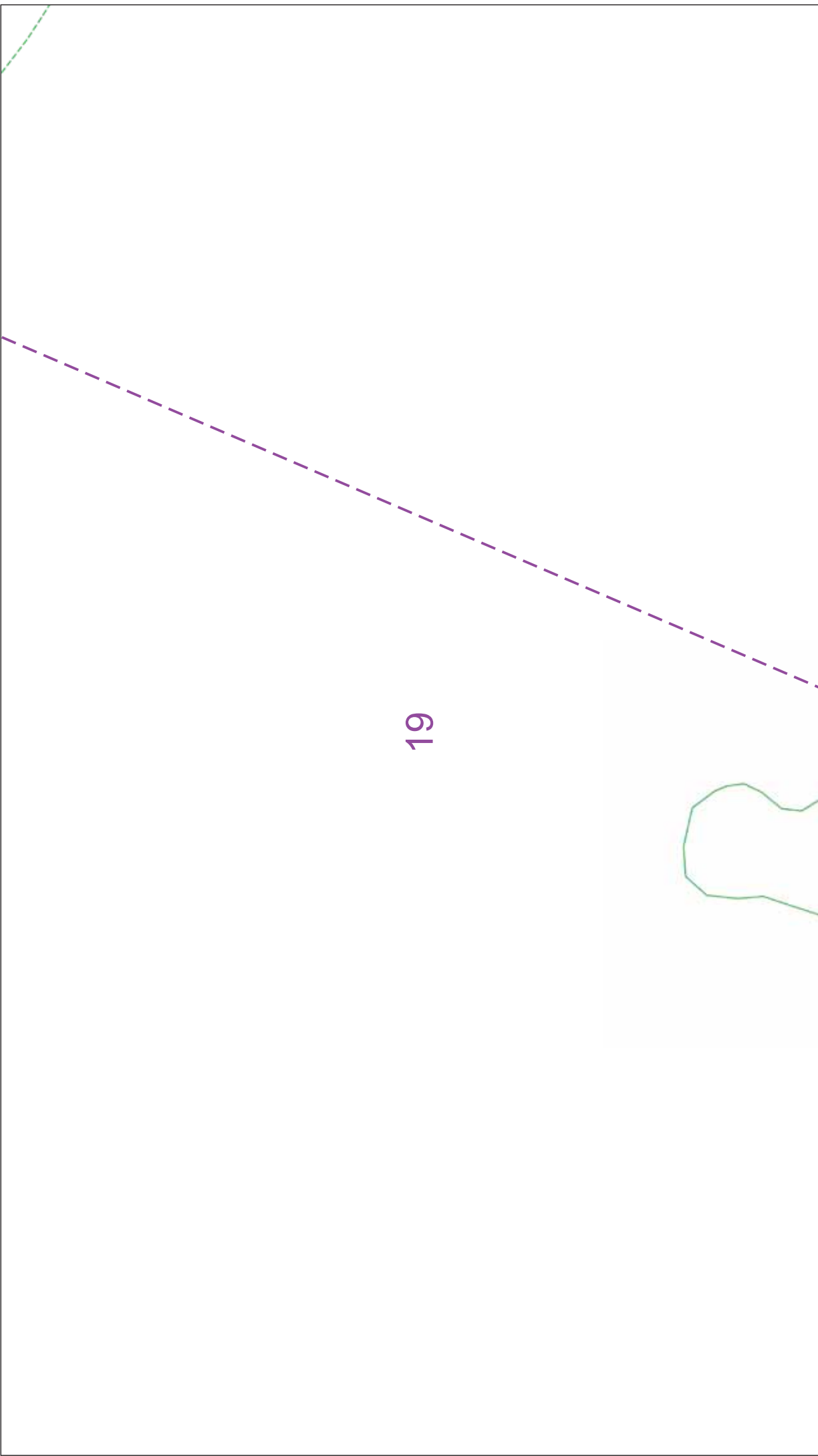
Date Requested: 08/08/2018  
 Job Reference: 13460951  
 Site Location: 612336 303659  
 Requested by: Mr Ryan Bruty  
 Your Scheme/Reference: 0088 - Helmersett  
 Scale: 1:500 (When plotted at A3)

1. The position of the apparatus shown on this drawing is believed to be correct but the original landmarks may have been altered since the apparatus was installed.  
 2. The exact position of the apparatus should be verified - use approved cable avoidance tools prior to excavation using suitable hand tools.  
 3. It is essential that trial holes are carefully made avoiding the use of mechanical tools or picks until the exact location of all the cables have been determined.  
 4. It must be assumed that there is a service cable into each property, lamp column and street sign, etc.  
 5. All cables must be treated as being live unless proved otherwise by UK Power Networks.  
 6. All work must be carried out in accordance with the relevant standards and codes of practice.  
 7. Please be aware that electric cables/lines belonging to other owners of licensed electricity distribution systems may be present and it is your responsibility to identify their location.

0 25 50 Metres

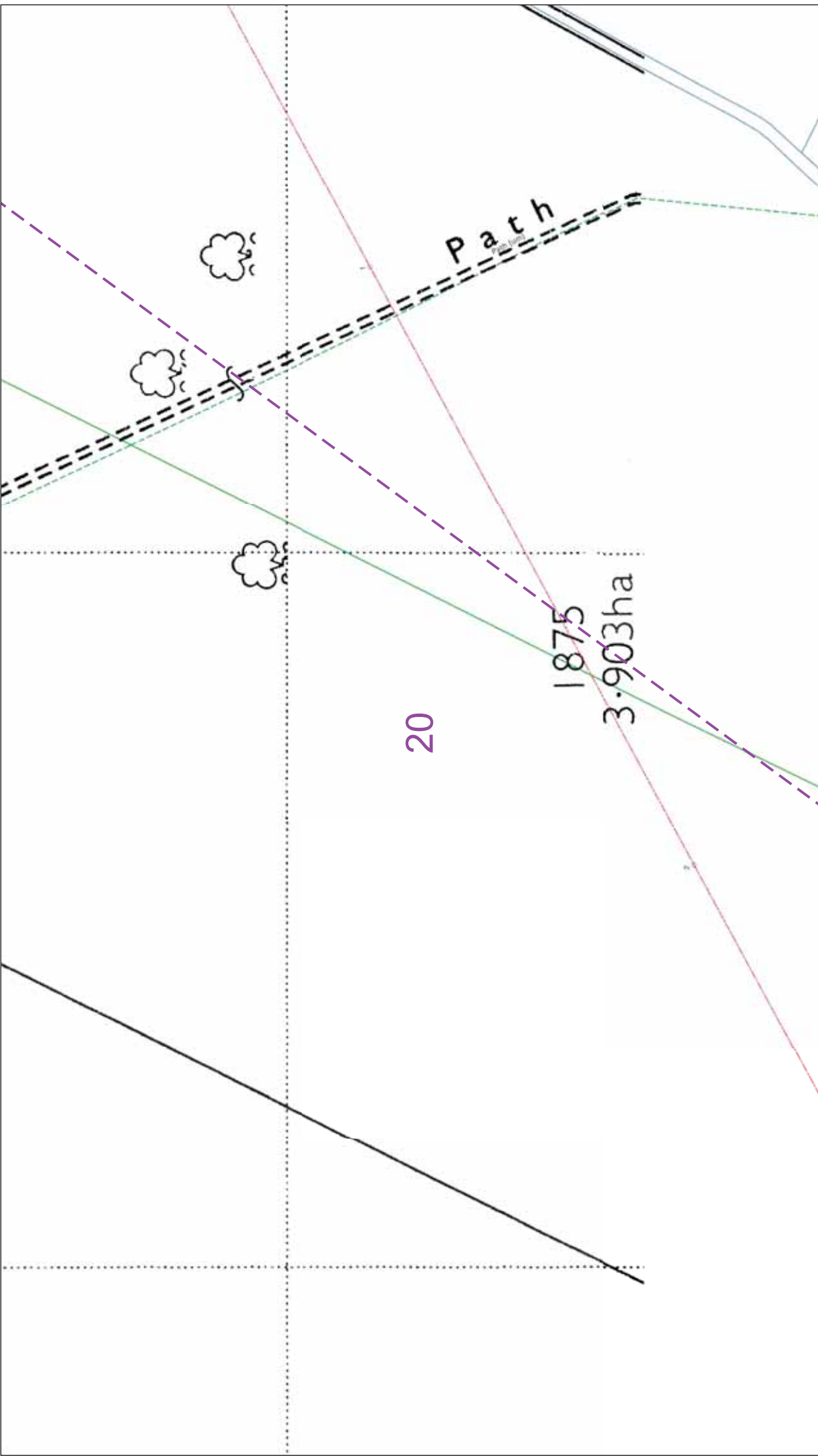
Dig Sites Area: Line:





Reproduced by permission of Ordnance Survey on behalf of HMSO. © Crown copyright and database rights 2018. All rights reserved. Ordnance Survey Licence numbers 100019626, 100019826 and 100019450. Data has been added to the Ordnance Survey base map; all proprietary rights in such additional data are and shall remain the exclusive property of © London Power Networks plc or Eastern Power Networks plc or South Eastern Power Networks plc each being a distribution licensee under section 6(1)(c) of the Electricity Act 1989 for the relevant distribution services area as that term is defined in such licensee's distribution licence. All rights in such data reserved.  
 Plans generated by DigSAFE Pro™ software provided by LinesearchbeforeUdig.

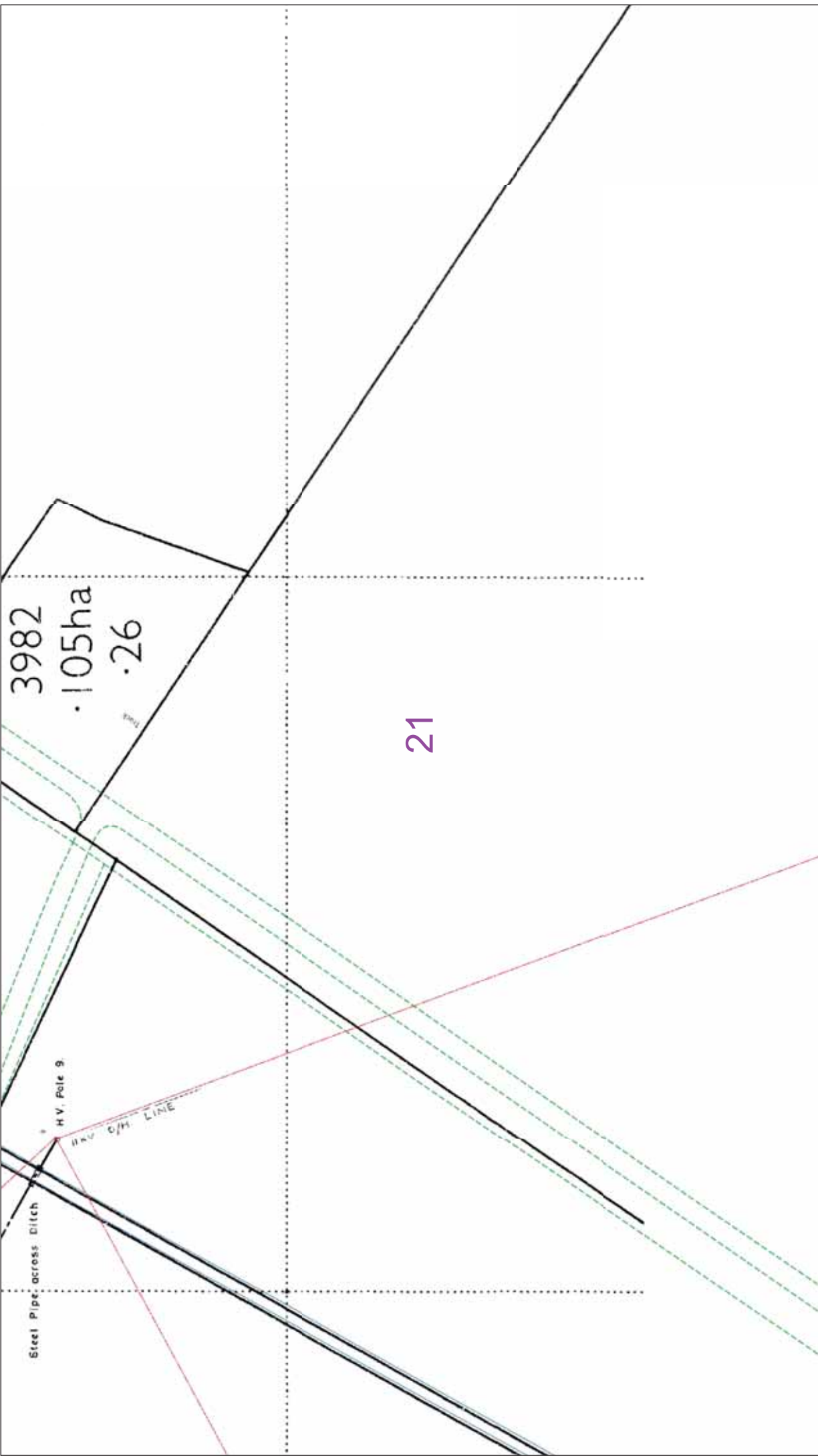








19

|  |   |   |   |   |
|--|---|---|---|---|
|  |   | <p>IF IN DOUBT - ASK!<br/>         EMERGENCY - If you are in an emergency please call the National Grid Helpline on 0800 783 8838 (24hrs) URGENTLY</p>  |   |   |
|  | <p>ALWAYS LOOK UP BEFORE YOU START WORK<br/>         Refer to HSE Guidance note GS6</p> | <p>Maps produced at 1:2000 scale are Geo-Schematics which show LV mains cables and overhead lines (in some cases all voltages). Prior to carrying out excavations you must refer to the Geo-Schematics records to determine the location of all known underground plant and equipment.</p>  |   |   |
| <p>The quality and accuracy of any print will depend on your printer, your computer and its print settings. Measurements scaled from this plan may not match measurements between the same points on the ground.</p>   |   |   |   |   |
| <p>This plan must be used with the attached 'Symbols' document.</p> <p>Date Requested: 08/08/2018<br/>         Job Reference: 13460951<br/>         Site Location: 612336 303659<br/>         Requested by: Mr Ryan Bruty<br/>         Your Scheme/Reference: 0088 - Helmersett<br/>         Scale: 1:500 (When plotted at A3)</p> | <p>Dig Sites Area:  Line: </p>  | <p>1. The position of the apparatus shown on this drawing is believed to be correct but the original landmarks may have been altered since the apparatus was installed.<br/>         2. The exact position of the apparatus should be verified - use approved cable avoidance tools prior to excavation using suitable hand tools.<br/>         3. It is essential that trial holes are carefully made avoiding the use of mechanical tools or picks until the exact location of all the cables have been determined.<br/>         4. It must be assumed that there is a service cable into each property, lamp column and street sign, etc.<br/>         5. All cables must be treated as being live unless proved otherwise by UK Power Networks.<br/>         6. All excavations must be carried out within the working near UK Power Networks plant and equipment. Do not use plans more than 3 months after the issue date for excavation purposes.<br/>         7. Please be aware that electric cables/lines belonging to other owners of licensed electricity distribution systems may be present and it is your responsibility to identify their location.</p> | <p>1. UK Power Networks does not warrant that the information provided to you is correct. You rely upon it at your own risk.<br/>         2. UK Power Networks does not exclude or limit its liability if it causes the death of any persons or causes personal injury to a person, or otherwise for any loss, damage, cost, claims, demands, or expenses that you or any third party may suffer or incur as a result of using the information provided whether for physical damage to property or for any economic loss (including without limitation loss of profit, loss of opportunity, loss of savings, loss of goodwill, loss of business, loss of use) or any special or consequential loss or damage whatsoever.<br/>         4. This plan has been provided to you on the basis of the terms of use set out in the covering letter that accompanies this plan. If you do not accept and/or do not understand the terms of use set out in the covering letter you must not use the plan and must return it to the person to whom it was provided.<br/>         5. You are responsible for the security of the information provided to you. It must not be given, sold or made available upon payment of a fee to a third party.</p> | <p>Reproduced by permission of Ordnance Survey on behalf of HMSO. © Crown copyright and database rights 2018. All rights reserved. Ordnance Survey Licence numbers 100019626, 100019826 and 100019450. Data has been added to the Ordnance Survey base map; all proprietary rights in such additional data are and shall remain the exclusive property of © London Power Networks plc or Eastern Power Networks plc or South Eastern Power Networks plc each being a distribution licensee under section 6(1)(c) of the Electricity Act 1989 for the relevant distribution services area as that term is defined in such licensee's distribution licence. All rights in such data reserved.<br/>         Plans generated by DigSAFE Pro™ software provided by LinesearchbeforeUdig.</p> |







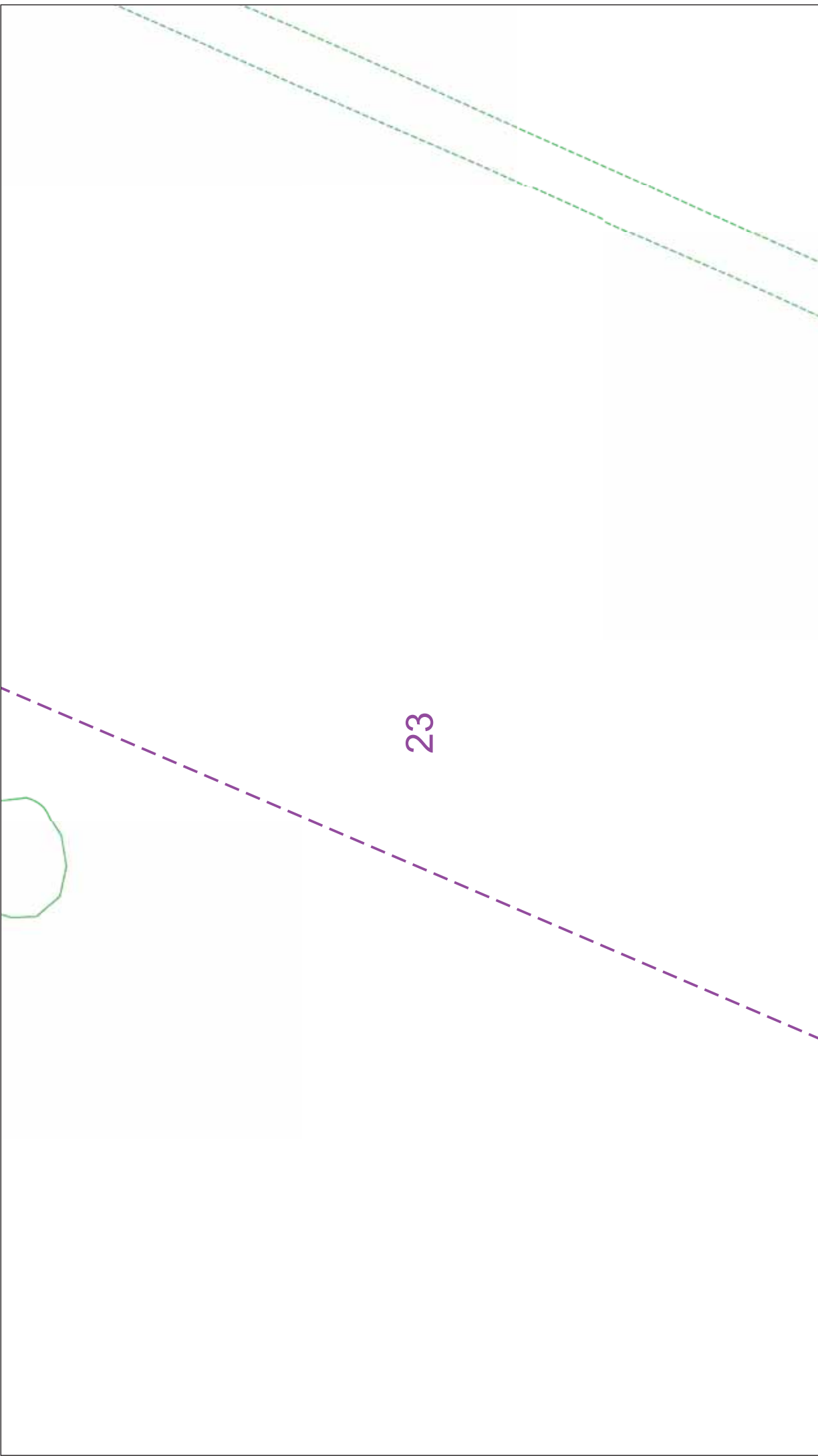
|  |   |
|--|---|
|    | <p>IF IN DOUBT - ASK! PHONE 0800 056 5866 EMERGENCY - If you are in danger please call the Emergency Helpline (24hrs) URGENTLY</p> <p>ALWAYS LOOK UP BEFORE YOU START WORK Refer to the Guidance note G56</p> <p>Maps produced at 1:2500 scale are Geo-Schematics which show LV mains cables and overhead lines (in some cases all voltages). Prior to carrying out excavations you must refer to the Geo-Schematics records to determine the location of all known underground plant and equipment.</p>  |
| <p>The quality and accuracy of any print will depend on your printer, your computer and its print settings. Measurements scaled from this plan may not match measurements between the same points on the ground.</p> | <p>1. UK Power Networks does not warrant that the information provided to you is correct. You rely upon it at your own risk.<br/>         2. UK Power Networks does not exclude or limit its liability if it causes the death of any persons or causes personal injury to a person, or otherwise for any loss, damage, cost, claims, demands, or expenses that you or any third party may suffer or incur as a result of using the information provided whether for physical damage to property or for any economic loss (including without limitation loss of profit, loss of opportunity, loss of savings, loss of goodwill, loss of business, loss of use) or any special or consequential loss or damage whatsoever.<br/>         4. This plan has been provided to you on the basis of the terms of use set out in the covering letter that accompanies this plan. If you do not accept and/or do not understand the terms of use set out in the covering letter you must not use the plan and must return it to the person who provided it to you.<br/>         5. You are responsible for the security of the information provided to you. It must not be given, sold or made available upon payment of a fee to a third party.</p>  |
| <p>0 25 50 metres</p>  | <p><b>Dig Sites</b>  <b>Area:</b>  <b>Line:</b> </p> <p>1. The position of the apparatus shown on this drawing is believed to be correct but the original landmarks may have been altered since the apparatus was installed.<br/>         2. The exact position of the apparatus should be verified - use approved cable avoidance tools prior to excavation using suitable hand tools.<br/>         3. It is essential that trial holes are carefully made avoiding the use of mechanical tools or picks until the exact location of all the cables have been determined.<br/>         4. It must be assumed that there is a service cable into each property, lamp column and street sign, etc.<br/>         5. All cables must be treated as being live unless proved otherwise by UK Power Networks.<br/>         6. Plans must be issued to you within 3 months of the date of the issue date for excavation purposes.<br/>         7. Please be aware that electric cables/lines belonging to other owners of licensed electricity distribution systems may be present and it is your responsibility to identify their location.</p> <p>This plan must be used with the attached 'Symbols' document.</p> <p>Date Requested: 08/08/2018<br/>         Job Reference: 13460951<br/>         Site Location: 612336 303659<br/>         Requested by:<br/>         Mr Ryan Bruty<br/>         Your Scheme/Reference: 0088 - Helmersett<br/>         Scale: 1:500 (When plotted at A3)</p> |


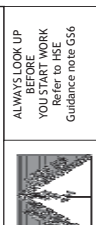



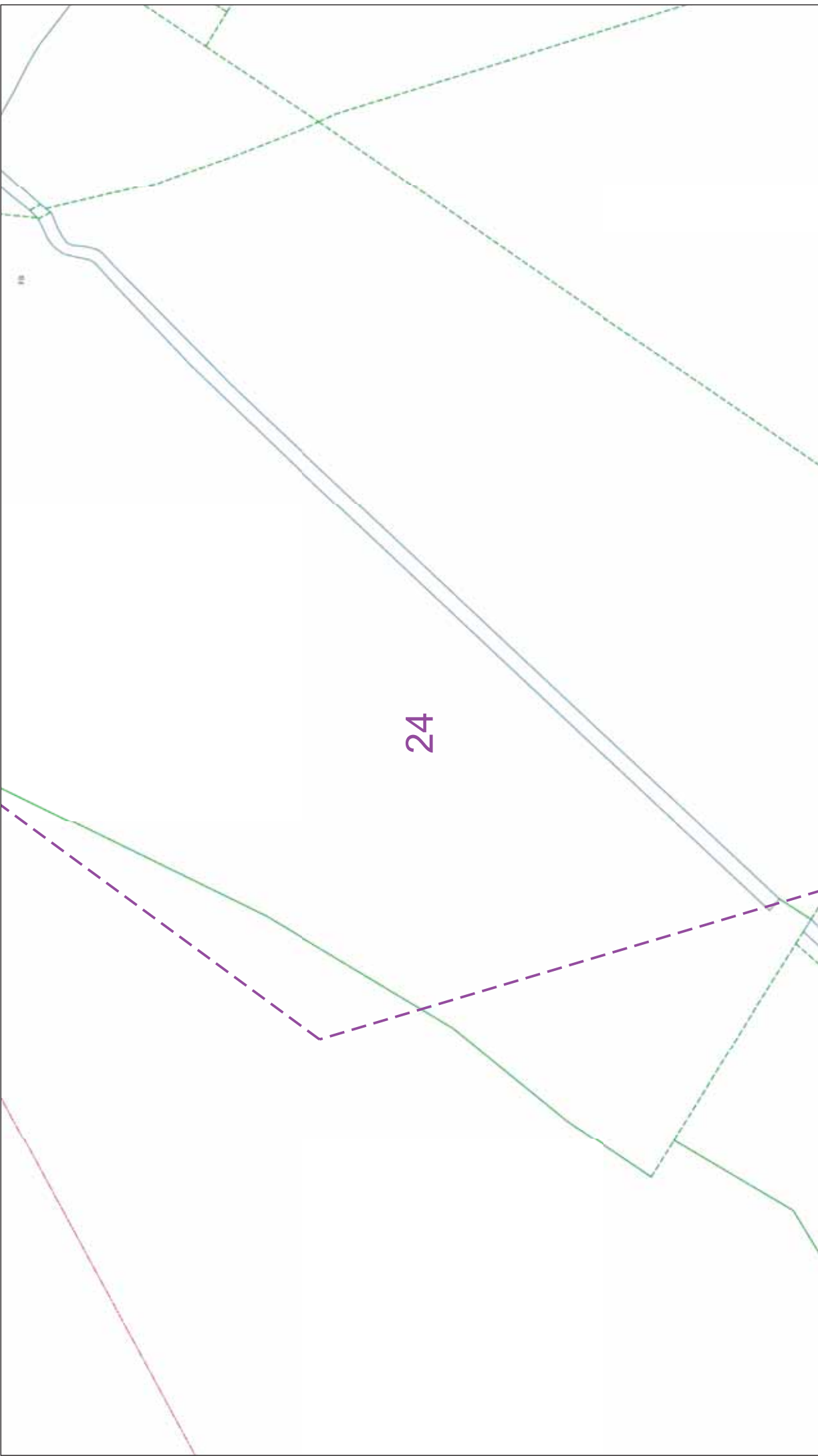
|  |   |
|--|---|
|    |  <p>ALWAYS LOOK UP BEFORE YOU START WORK<br/>Refer to FIS<br/>Guidance note G56</p>  |
|   | <p>IF IN DOUBT - ASK!<br/>PHONE 0800 056 5866<br/>EMERGENCY - If you are in danger, please call the Emergency Helpline (24hrs) URGENTLY<br/>Phone 0800 783 8838</p>   |
| <p>The quality and accuracy of any print will depend on your printer, your computer and its print settings. Measurements scaled from this plan may not match measurements between the same points on the ground.</p>   |   |
| <p>This plan must be used with the attached 'Symbols' document.</p> <p>Date Requested: 08/08/2018<br/>Job Reference: 13460951<br/>Site Location: 612336 303659<br/>Requested by:<br/>Mr Ryan Bruty<br/>Your Scheme/Reference: 0088 - Helmersett</p> <p>Scale: 1:500 (When plotted at A3)</p>   | <p><b>Dig Sites</b>  <b>Area:</b>  <b>Line:</b> </p> <p>1. The position of the apparatus shown on this drawing is believed to be correct but the original landmarks may have been altered since the apparatus was installed.<br/>2. The exact position of the apparatus should be verified - use approved cable avoidance tools prior to excavation using suitable hand tools.<br/>3. It is essential that trial holes are carefully made avoiding the use of mechanical tools or picks until the exact location of all the cables have been determined.<br/>4. It must be assumed that there is a service cable into each property, lamp column and street sign, etc.<br/>5. All cables must be treated as being live unless proved otherwise by UK Power Networks.<br/>6. Plans are valid for a period of 3 months from the date of issue for excavation purposes.<br/>7. Please be aware that electric cables/lines belonging to other owners of licensed electricity distribution systems may be present and it is your responsibility to identify their location.</p> |
| <p>1. UK Power Networks does not warrant that the information provided to you is correct. You rely upon it at your own risk.<br/>2. UK Power Networks does not exclude or limit its liability if it causes the death of any persons or causes personal injury to a person, or otherwise for any loss, damage, cost, claims, demands, or expenses that you or any third party may suffer or incur as a result of using the information provided whether for physical damage to property or for any economic loss (including without limitation loss of profit, loss of opportunity, loss of savings, loss of goodwill, loss of business, loss of use or any special or consequential loss or damage whatsoever).<br/>3. This plan has been provided to you on the basis of the terms of use set out in the covering letter that accompanies this plan. If you do not accept and/or do not understand the terms of use set out in the covering letter you must not use the plan and must return it to the person to whom it was provided.<br/>4. You are responsible for the security of the information provided to you. It must not be given, sold or made available upon payment of a fee to a third party.</p> |   |
| <p>Reproduced by permission of Ordnance Survey on behalf of HMSO. © Crown copyright and database rights 2018. All rights reserved. Ordnance Survey Licence numbers 100019626, 100019826 and 100019450. Data has been added to the Ordnance Survey base map; all proprietary rights in such additional data are and shall remain the exclusive property of © London Power Networks plc or Eastern Power Networks plc or South Eastern Power Networks plc each being a distribution licensee under section 6(1)(c) of the Electricity Act 1989 for the relevant distribution services area as that term is defined in such licensee's distribution licence. All rights in such data reserved.<br/>Plans generated by DigSAFE Pro™ software provided by LinesearchbeforeUdig.</p>   |   |






140


|  |   |   |
|--|---|---|
|    |    | <p><b>IF IN DOUBT - ASK!</b><br/>         EMERGENCY - If you are in any doubt please call the Helpline on 0800 783 8838 (24hrs) URGENTLY</p> <p><b>ALWAYS LOOK UP BEFORE YOU START WORK</b><br/>         Refer to FIS Guidance note G56</p> <p>Maps produced at 1:2500 scale are Geo-Schematics which show LV mains cables and overhead lines (in some cases all voltages). Prior to carrying out excavations you must refer to the Geo-Schematics records to determine the location of all known underground plant and equipment.</p>  |
| <p>The quality and accuracy of any print will depend on your printer, your computer and its print settings. Measurements scaled from this plan may not match measurements between the same points on the ground.</p> | <p>1. UK Power Networks does not warrant that the information provided to you is correct. You rely upon it at your own risk.<br/>         2. UK Power Networks does not exclude or limit its liability if it causes the death of any persons or causes personal injury to a person, or otherwise for any loss, damage, cost, claims, demands, or expenses that you or any third party may suffer or incur as a result of using the information provided whether for physical damage to property or for any economic loss (including without limitation loss of profit, loss of opportunity, loss of savings, loss of goodwill, loss of business, loss of use) or any special or consequential loss or damage whatsoever.<br/>         4. This plan has been provided to you on the basis of the terms of use set out in the covering letter that accompanies this plan. If you do not accept and/or do not understand the terms of use set out in the covering letter you must not use the plan and must return it to the person to whom it was provided.<br/>         5. You are responsible for the security of the information provided to you. It must not be given, sold or made available upon payment of a fee to a third party.</p> | <p>1. The position of the apparatus shown on this drawing is believed to be correct but the original landmarks may have been altered since the apparatus was installed.<br/>         2. The exact position of the apparatus should be verified - use approved cable avoidance tools prior to excavation using suitable hand tools.<br/>         3. It is essential that trial holes are carefully made avoiding the use of mechanical tools or picks until the exact location of all the cables have been determined.<br/>         4. It must be assumed that there is a service cable into each property, lamp column and street sign, etc.<br/>         5. All cables must be treated as being live unless proved otherwise by UK Power Networks.<br/>         6. All excavations must be carried out within the working near UK Power Networks plant and equipment. Do not use plans more than 3 months after the issue date for excavation purposes.<br/>         7. Please be aware that electric cables/lines belonging to other owners of licensed electricity distribution systems may be present and it is your responsibility to identify their location.</p> |
| <p>0 25 50 Metres</p>  | <p><b>Dig Sites Area:</b>  <b>Line:</b> </p>  | <p>This plan must be used with the attached 'Symbols' document.</p> <p>Date Requested: 08/08/2018<br/>         Job Reference: 13460951<br/>         Site Location: 612336 303659<br/>         Requested by:<br/>         Mr Ryan Bruty<br/>         Your Scheme/Reference: 0088 - Helmersett<br/>         Scale: 1:500 (When plotted at A3)</p> <p>Reproduced by permission of Ordnance Survey on behalf of HMSO. © Crown copyright and database rights 2018. All rights reserved. Ordnance Survey Licence numbers 100019626, 100019826 and 100019450. Data has been added to the Ordnance Survey base map; all proprietary rights in such additional data are and shall remain the exclusive property of © London Power Networks plc or Eastern Power Networks plc or South Eastern Power Networks plc each being a distribution licensee under section 6(1)(c) of the Electricity Act 1989 for the relevant distribution services area as that term is defined in such licensee's distribution licence. All rights in such data reserved.<br/>         Plans generated by DigSAFE Pro™ software provided by LinesearchbeforeUdig.</p>                                 |


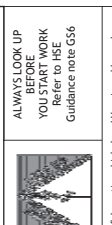


|   |  |   |
|---|--|---|
|   |    | <p><b>ALWAYS LOOK UP BEFORE YOU START WORK</b><br/>Refer to HSE Guidance note GS6</p>   |
|    | <p><b>IF IN DOUBT - ASK! EMERGENCY - If you are in any doubt, please call the Emergency Helpline (24hrs) URGENTLY</b><br/>PHONE 0800 056 5866<br/>If you are in any doubt, please call the Emergency Helpline (24hrs) URGENTLY<br/>PHONE 0800 783 8838</p> | <p>Maps produced at 1:2500 scale are Geo-Schematics which show LV mains cables and overhead lines (in some cases all voltages). Prior to carrying out excavations you must refer to the Geo-Schematics records to determine the location of all known underground plant and equipment.</p>  |
| <p>The quality and accuracy of any print will depend on your printer, your computer and its print settings. Measurements scaled from this plan may not match measurements between the same points on the ground.</p>  |  |   |
| <p>This plan must be used with the attached 'Symbols' document.</p> <p>Date Requested: 08/08/2018<br/>Job Reference: 13460951<br/>Site Location: 612336 303659<br/>Requested by:<br/>Mr Ryan Bruty<br/>Your Scheme/Reference: 0088 - Helmersett<br/>Scale: 1:500 (When plotted at A3)</p>   | <p><b>Dig Sites</b>    <b>Area:</b>    <b>Line:</b></p>  | <p>1. UK Power Networks does not warrant that the information provided to you is correct. You rely upon it at your own risk.<br/>2. UK Power Networks does not exclude or limit its liability if it causes the death of any persons or causes personal injury to a person, or otherwise for any loss, damage, cost, claims, demands, or expenses that you or any third party may suffer or incur as a result of using the information provided whether for physical damage to property or for any economic loss (including without limitation loss of profit, loss of opportunity, loss of savings, loss of goodwill, loss of business, loss of use or any special or consequential loss or damage whatsoever).<br/>3. This plan has been provided to you on the basis of the terms of use set out in the covering letter that accompanies this plan. If you do not accept and/or do not understand the terms of use set out in the covering letter you must not use the plan and must return it to the person who provided it to you.<br/>4. You are responsible for the security of the information provided to you. It must not be given, sold or made available upon payment of a fee to a third party.</p> |
| <p>1. The position of the apparatus shown on this drawing is believed to be correct but the original landmarks may have been altered since the apparatus was installed.<br/>2. The exact position of the apparatus should be verified - use approved cable avoidance tools prior to excavation using suitable hand tools.<br/>3. It is essential that trial holes are carefully made avoiding the use of mechanical tools or picks until the exact location of all the cables have been determined.<br/>4. It must be assumed that there is a service cable into each property, lamp column and street sign, etc.<br/>5. All cables must be treated as being live unless proved otherwise by UK Power Networks.<br/>6. All work must be completed within 3 months of the date of issue of this plan for excavation purposes.<br/>7. Please be aware that electric cables/lines belonging to other owners of licensed electricity distribution systems may be present and it is your responsibility to identify their location.</p> <p>Reproduced by permission of Ordnance Survey on behalf of HMSO. © Crown copyright and database rights 2018. All rights reserved. Ordnance Survey Licence numbers 100019450, 100019826 and 100019450. Data has been added to the Ordnance Survey base map; all proprietary rights in such additional data are and shall remain the exclusive property of © London Power Networks plc or Eastern Power Networks plc each being a distribution licensee under section 6(1)(c) of the Electricity Act 1989 for the relevant distribution services area as that term is defined in such licensee's distribution licence. All rights in such data reserved.<br/>Plans generated by DigSAFE Pro™ software provided by LinesearchbeforeUdig.</p> |  |   |







|   |  |  |   |
|---|--|--|---|
|   |  | <p><b>IF IN DOUBT - ASK!</b><br/> <b>EMERGENCY - If you are in danger</b><br/>         Phone: 0800 783 8838<br/>         (24hrs) URGENTLY</p>  | <p><b>ALWAYS LOOK UP BEFORE YOU START WORK</b><br/>         Refer to FIS<br/>         Guidance note G56</p>   |
| <p>The quality and accuracy of any print will depend on your printer, your computer and its print settings. Measurements scaled from this plan may not match measurements between the same points on the ground.</p>  |  | <p><b>Dig Sites</b>  <b>Area:</b>  <b>Line:</b> </p>  | <p>Maps produced at 1:2500 scale are Geo-Schematics which show LV mains cables and overhead lines (in some cases all voltages). Prior to carrying out excavations you must refer to the Geo-Schematics records to determine the location of all known underground plant and equipment.</p>  |
| <p>This plan must be used with the attached 'Symbols' document.</p> <p>Date Requested: 08/08/2018<br/>         Job Reference: 13460951<br/>         Site Location: 612336 303659<br/>         Requested by:<br/>         Mr Ryan Bruty<br/>         Your Scheme/Reference: 0088 - Helmersett<br/>         Scale: 1:500 (When plotted at A3)</p>   |  | <p>1. The position of the apparatus shown on this drawing is believed to be correct but the original landmarks may have been altered since the apparatus was installed.<br/>         2. The exact position of the apparatus should be verified - use approved cable avoidance tools prior to excavation using suitable hand tools.<br/>         3. It is essential that trial holes are carefully made avoiding the use of mechanical tools or picks until the exact location of all the cables have been determined.<br/>         4. It must be assumed that there is a service cable into each property, lamp column and street sign, etc.<br/>         5. All cables must be treated as being live unless proved otherwise by Power Networks.<br/>         6. Plans are valid for a period of 3 months from the date of issue for excavation purposes.<br/>         7. Please be aware that electric cables/lines belonging to other owners of licensed electricity distribution systems may be present and it is your responsibility to identify their location.</p> | <p>1. UK Power Networks does not warrant that the information provided to you is correct. You rely upon it at your own risk.<br/>         2. UK Power Networks does not exclude or limit its liability if it causes the death of any persons or causes personal injury to a person, or otherwise for any loss, damage, cost, claims, demands, or expenses that you or any third party may suffer or incur as a result of using the information provided whether for physical damage to property or for any economic loss (including without limitation loss of profit, loss of opportunity, loss of savings, loss of goodwill, loss of business, loss of use or any special or consequential loss or damage whatsoever).<br/>         4. This plan has been provided to you on the basis of the terms of use set out in the covering letter that accompanies this plan. If you do not accept and/or do not understand the terms of use set out in the covering letter you must not use the plan and must return it to the fee to a third party.</p> |
| <p>Reproduced by permission of Ordnance Survey on behalf of HMSO. © Crown copyright and database rights 2018. All rights reserved. Ordnance Survey Licence numbers 100019450, 100019826 and 100019450. Data has been added to the Ordnance Survey base map: all proprietary rights in such additional data are and shall remain the exclusive property of © London Power Networks plc or Eastern Power Networks plc or South Eastern Power Networks plc each being a distribution licensee under section 6(1)(c) of the Electricity Act 1989 for the relevant distribution services area as that term is defined in such licensee's distribution licence. All rights in such data reserved.<br/>         Plans generated by DigSAFE Pro™ software provided by LinesearchbeforeUdig.</p> |  |  |   |

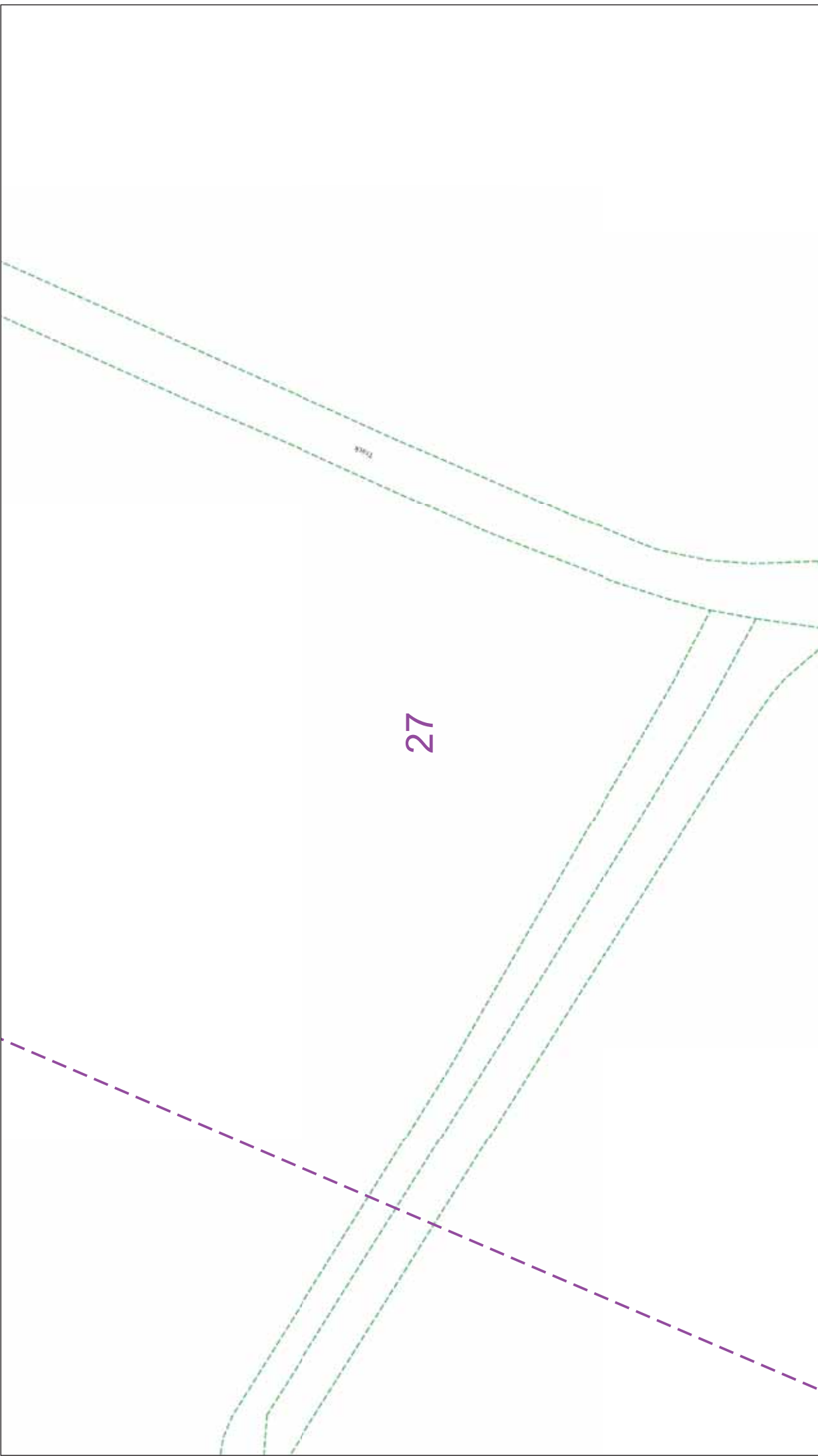


|   |  |   |
|---|--|---|
|   |  | <p><b>IF IN DOUBT - ASK!</b><br/> <b>EMERGENCY - If you are in danger</b><br/>         Phone: 0800 783 8838<br/>         (24hrs) URGENTLY</p> <p><b>ALWAYS LOOK UP BEFORE YOU START WORK</b><br/>         Refer to HSE<br/>         Guidance note GS6</p> <p>Maps produced at 1:2000 scale are Geo-Schematics which show LV mains cables and overhead lines (in some cases all voltages). Prior to carrying out excavations you must refer to the Geo-Schematics records to determine the location of all known underground plant and equipment.</p>  |
| <p>The quality and accuracy of any print will depend on your printer, your computer and its print settings. Measurements scaled from this plan may not match measurements between the same points on the ground.</p>  |  |   |
| <p>1. UK Power Networks does not warrant that the information provided to you is correct. You rely upon it at your own risk.<br/>         2. UK Power Networks does not exclude or limit its liability if it causes the death of any persons or causes personal injury to a person, or otherwise for any loss, damage, cost, claims, demands, or expenses that you or any third party may suffer or incur as a result of using the information provided whether for physical damage to property or for any economic loss (including without limitation loss of profit, loss of opportunity, loss of savings, loss of goodwill, loss of business, loss of use) or any special or consequential loss or damage whatsoever.<br/>         3. It is essential that trial holes are carefully made avoiding the use of mechanical tools or picks until the exact location of all the cables have been determined.<br/>         4. It must be assumed that there is a service cable into each property, lamp column and street sign, etc.<br/>         5. All cables must be treated as being live unless proved otherwise by UK Power Networks.<br/>         6. Plans must be used for a maximum of 3 months after the issue date for excavation purposes.<br/>         7. Please be aware that electric cables/lines belonging to other owners of licensed electricity distribution systems may be present and it is your responsibility to identify their location.</p> |  |   |
| <p>This plan must be used with the attached 'Symbols' document.</p> <p>Date Requested: 08/09/2018<br/>         Job Reference: 13460951<br/>         Site Location: 612336 303659<br/>         Requested by:<br/>         Mr Ryan Bruty<br/>         Your Scheme/Reference: 0088 - Helmersett</p> <p>Scale: 1:500 (When plotted at A3)</p>   | <p><b>Dig Sites</b>    <b>Area:</b>    <b>Line:</b></p>                            | <p>1. The position of the apparatus shown on this drawing is believed to be correct but the original landmarks may have been altered since the apparatus was installed.<br/>         2. The exact position of the apparatus should be verified - use approved cable avoidance tools prior to excavation using suitable hand tools.<br/>         3. It is essential that trial holes are carefully made avoiding the use of mechanical tools or picks until the exact location of all the cables have been determined.<br/>         4. It must be assumed that there is a service cable into each property, lamp column and street sign, etc.<br/>         5. All cables must be treated as being live unless proved otherwise by UK Power Networks.<br/>         6. Plans must be used for a maximum of 3 months after the issue date for excavation purposes.<br/>         7. Please be aware that electric cables/lines belonging to other owners of licensed electricity distribution systems may be present and it is your responsibility to identify their location.</p> |
| <p>Reproduced by permission of Ordnance Survey on behalf of HMSO. © Crown copyright and database rights 2018. All rights reserved. Ordnance Survey Licence numbers 100019450, 100019826 and 100019450. Data has been added to the Ordnance Survey base map; all proprietary rights in such additional data are and shall remain the exclusive property of © London Power Networks plc or Eastern Power Networks plc or South Eastern Power Networks plc each being a distribution licensee under section 6(1)(c) of the Electricity Act 1989 for the relevant distribution services area as that term is defined in such licensee's distribution licence. All rights in such data reserved.<br/>         Plans generated by DigSAFE Pro™ software provided by LinesearchbeforeUdig.</p>   |  |   |





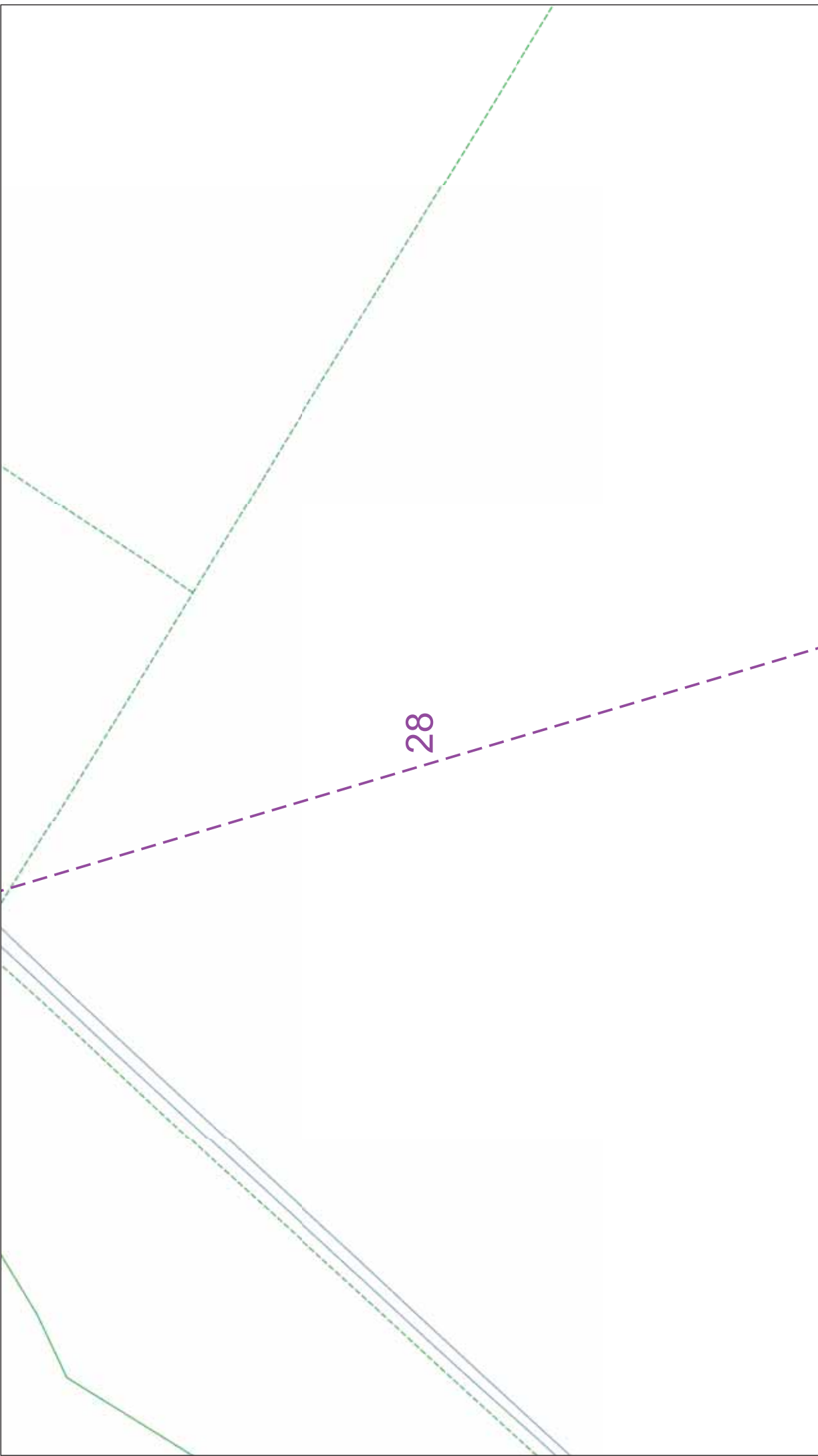






|   |   |  |
|---|---|--|
| <p>0 25 50 Metres</p>   | <p><b>Dig Sites</b>  <b>Area:</b>  <b>Line:</b> </p>   | <p>The quality and accuracy of any print will depend on your printer, your computer and its print settings. Measurements scaled from this plan may not match measurements between the same points on the ground.</p>   |
| <p>This plan must be used with the attached 'Symbols' document.</p>   | <p>1. The position of the apparatus shown on this drawing is believed to be correct but the original landmarks may have been altered since the apparatus was installed.<br/>2. The exact position of the apparatus should be verified - use approved cable avoidance tools prior to excavation using suitable hand tools.<br/>3. It is essential that trial holes are carefully made avoiding the use of mechanical tools or picks until the exact location of all the cables have been determined.<br/>4. It must be assumed that there is a service cable into each property, lamp column and street sign, etc.<br/>5. All cables must be treated as being live unless proved otherwise by Power Networks.<br/>6. All work must be carried out in accordance with the relevant standards and codes of practice.<br/>7. Please be aware that electric cables/lines belonging to other owners of licensed electricity distribution systems may be present and it is your responsibility to identify their location.</p> | <p>1. UK Power Networks does not warrant that the information provided to you is correct. You rely upon it at your own risk.<br/>2. UK Power Networks does not exclude or limit its liability if it causes the death of any persons or causes personal injury to a person, or otherwise for any loss, damage, cost, claims, demands, or expenses that you or any third party may suffer or incur as a result of using the information provided whether for physical damage to property or for any economic loss (including without limitation loss of profit, loss of opportunity, loss of savings, loss of goodwill, loss of business, loss of use or any special or consequential loss or damage whatsoever).<br/>3. This plan has been provided to you on the basis of the terms of use set out in the covering letter that accompanies this plan. If you do not accept and/or do not understand the terms of use set out in the covering letter you must not use the plan and must return it to the person to whom it was provided.<br/>4. You are responsible for the security of the information provided to you. It must not be given, sold or made available upon payment of a fee to a third party.</p> |
| <p>Date Requested: 08/08/2018<br/>Job Reference: 13460951<br/>Site Location: 612336 303659<br/>Requested by:<br/>Mr Ryan Bruty<br/>Your Scheme/Reference: 0088 - Helmersett</p> | <p>Scale: 1:500 (When plotted at A3)</p>  | <p>Reproduced by permission of Ordnance Survey on behalf of HMSO. © Crown copyright and database rights 2018. All rights reserved. Ordnance Survey Licence numbers 100019626, 100019826 and 100019450. Data has been added to the Ordnance Survey base map; all proprietary rights in such additional data are and shall remain the exclusive property of © London Power Networks plc or Eastern Power Networks plc each being a distribution licensee under section 6(1)(c) of the Electricity Act 1989 for the relevant distribution services area as that term is defined in such licensee's distribution licence. All rights in such data reserved.<br/>Plans generated by DigSAFE Pro™ software provided by LinesearchbeforeUdig.</p>   |
| <p>IF IN DOUBT - ASK! PHONE 0800 056 5866<br/>EMERGENCY - If you are in danger call the Police (999) or Fire (999) (24hrs) URGENTLY</p>   | <p>UK Power Networks logo</p>   | <p>Maps produced at 1:2000 scale are Geo-Schematics which show LV mains cables and overhead lines (in some cases all voltages). Prior to carrying out excavations you must refer to the Geo-Schematics records to determine the location of all known underground plant and equipment.</p>   |
| <p>ALWAYS LOOK UP BEFORE YOU START WORK<br/>Refer to FIS<br/>Guidance note G56</p>  | <p>IF IN DOUBT - ASK!<br/>PHONE 0800 056 5866<br/>EMERGENCY - If you are in danger call the Police (999) or Fire (999) (24hrs) URGENTLY</p>   | <p>UK Power Networks logo</p>  |

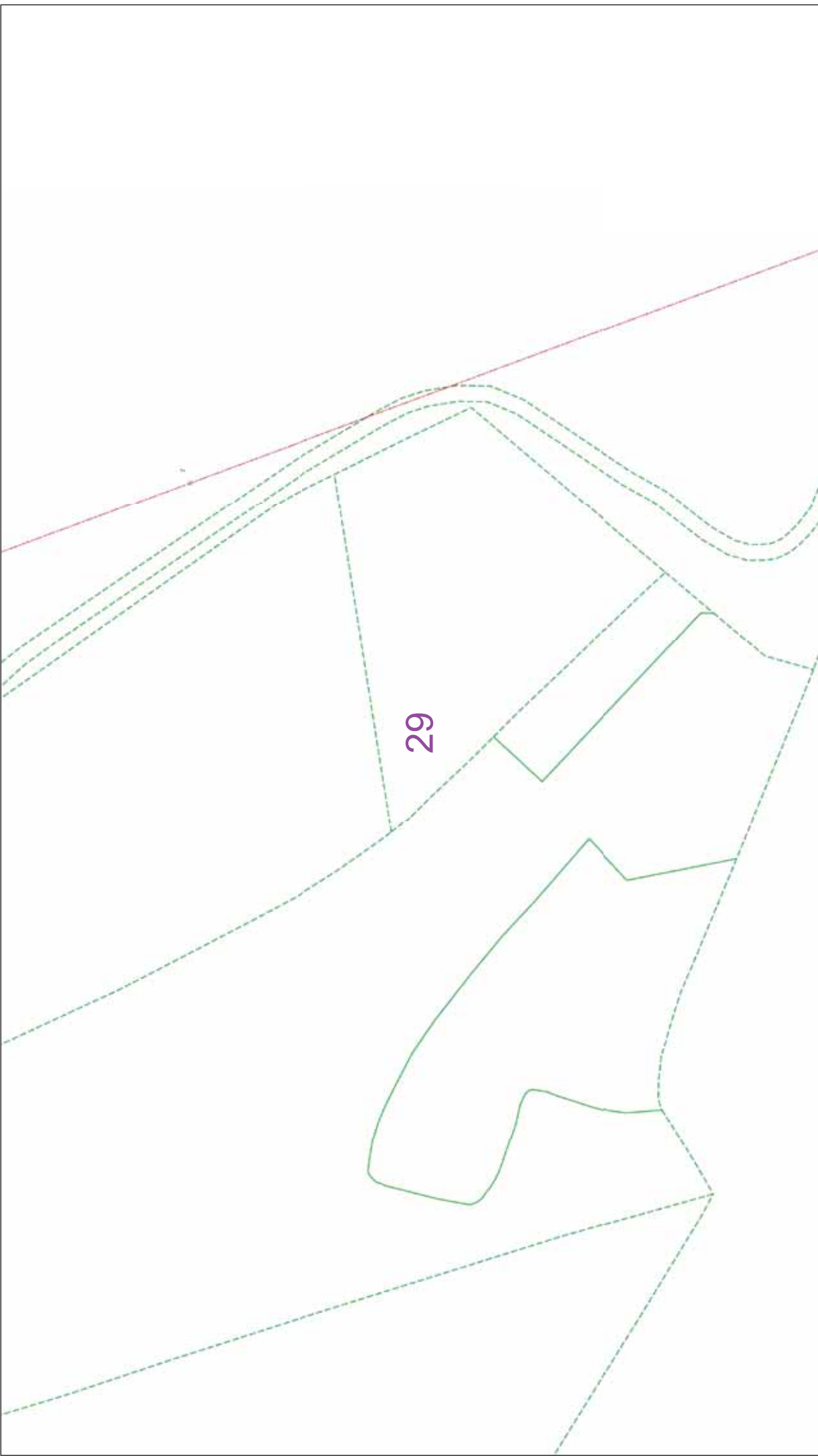


27



|  |  |  |  |  |
|--|--|--|--|--|
|    |  | <p><b>IF IN DOUBT - ASK!</b><br/> <b>EMERGENCY - If you are in any doubt please call the Emergency Helpline (24hrs) URGENTLY</b><br/>         Phone: 0800 783 8838</p> | <p><b>ALWAYS LOOK UP BEFORE YOU START WORK</b><br/>         Refer to FIS Guidance note G56</p> | <p>Maps produced at 1:2500 scale are Geo-Schematics which show LV mains cables and overhead lines (in some cases all voltages). Prior to carrying out excavations you must refer to the Geo-Schematics records to determine the location of all known underground plant and equipment.</p>   |
| <p>The quality and accuracy of any print will depend on your printer, your computer and its print settings. Measurements scaled from this plan may not match measurements between the same points on the ground.</p>   |  |  |  |  |
| <p>1. UK Power Networks does not warrant that the information provided to you is correct. You rely upon it at your own risk.<br/>         2. UK Power Networks does not exclude or limit its liability if it causes the death of any persons or causes personal injury to a person, or otherwise for any loss, damage, cost, claims, demands, or expenses that you or any third party may suffer or incur as a result of using the information provided whether for physical damage to property or for any economic loss (including without limitation loss of profit, loss of opportunity, loss of savings, loss of goodwill, loss of business, loss of use) or any special or consequential loss or damage whatsoever.<br/>         3. This plan has been provided to you on the basis of the terms of use set out in the covering letter that accompanies this plan. If you do not accept and/or do not understand the terms of use set out in the covering letter you must not use the plan and must return it to the person who provided it to you.<br/>         4. You are responsible for the security of the information provided to you. It must not be given, sold or made available upon payment of a fee to a third party.</p> |  |  |  |  |
| <p>This plan must be used with the attached 'Symbols' document.</p> <p>Date Requested: 08/09/2018<br/>         Job Reference: 13460951<br/>         Site Location: 612336 303659<br/>         Requested by:<br/>         Mr Ryan Bruty<br/>         Your Scheme/Reference: 0088 - Helmersett</p> <p>Scale: 1:500 (When plotted at A3)</p>  | <p>Dig Sites</p>   | <p>Area:</p>   | <p>Line:</p>   | <p>1. The position of the apparatus shown on this drawing is believed to be correct but the original landmarks may have been altered since the apparatus was installed.<br/>         2. The exact position of the apparatus should be verified - use approved cable avoidance tools prior to excavation using suitable hand tools.<br/>         3. It is essential that trial holes are carefully made avoiding the use of mechanical tools or picks until the exact location of all the cables have been determined.<br/>         4. It must be assumed that there is a service cable into each property, lamp column and street sign, etc.<br/>         5. All cables must be treated as being live unless proved otherwise by UK Power Networks.<br/>         6. Plans are valid for working near UK Power Networks plant and equipment. Do not use plans more than 3 months after the issue date for excavation purposes.<br/>         7. Please be aware that electric cables/lines belonging to other owners of licensed electricity distribution systems may be present and it is your responsibility to identify their location.</p> |
| <p>Reproduced by permission of Ordnance Survey on behalf of HMSO. © Crown copyright and database rights 2018. All rights reserved. Ordnance Survey Licence numbers 100019626, 100019826 and 100019450. Data has been added to the Ordnance Survey base map; all proprietary rights in such additional data are and shall remain the exclusive property of © London Power Networks plc or Eastern Power Networks plc or South Eastern Power Networks plc each being a distribution licensee under section 6(1)(c) of the Electricity Act 1989 for the relevant distribution services area as that term is defined in such licensee's distribution licence. All rights in such data reserved.<br/>         Plans generated by DigSAFE Pro™ software provided by LinesearchbeforeUdig.</p>  |  |  |  |  |

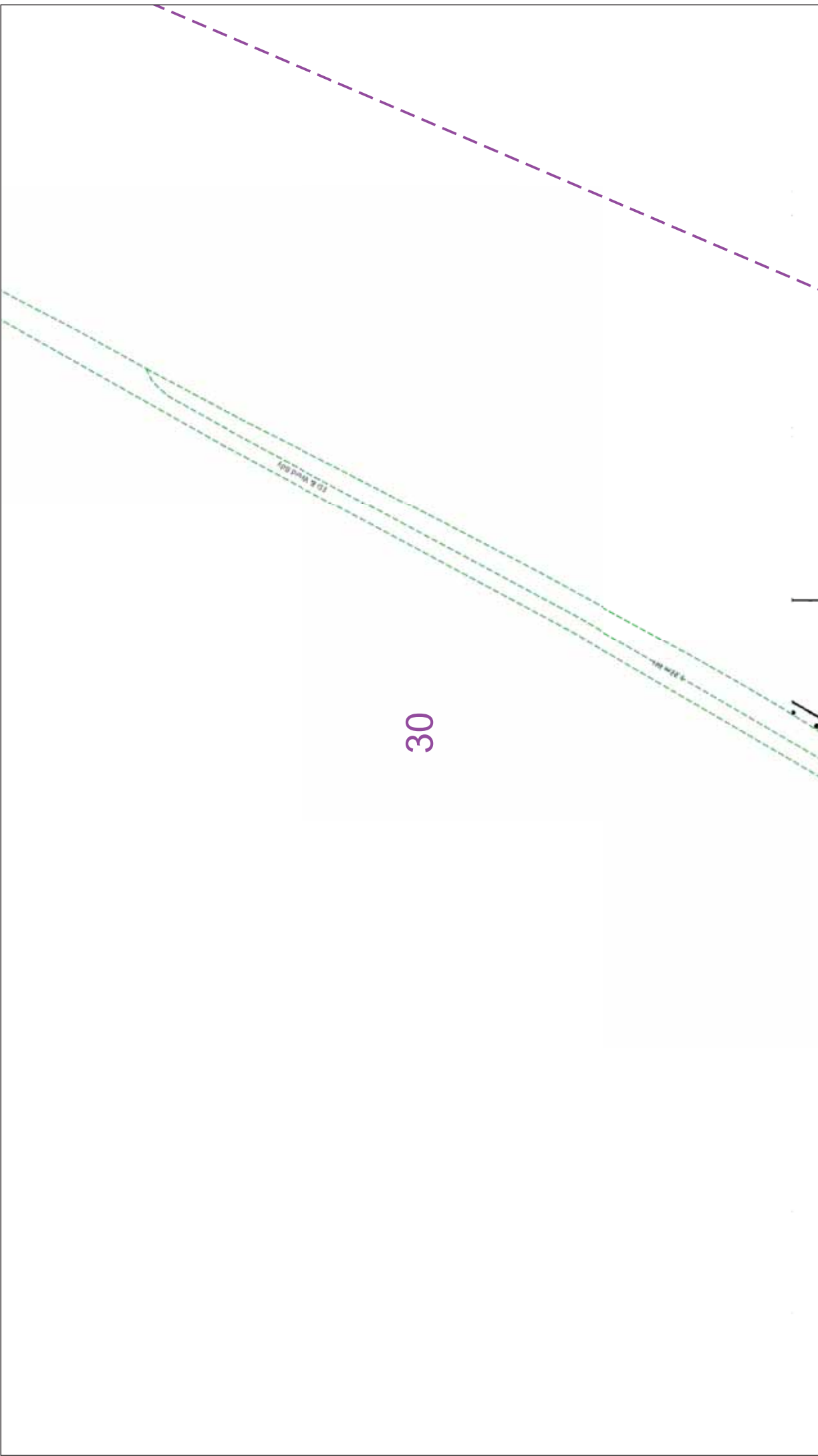


|   |  |  |  |
|---|--|--|--|
|   |    | <p><b>IF IN DOUBT - ASK!</b><br/> <b>EMERGENCY - If you are in danger</b><br/>         Phone: 0800 783 8838<br/>         (24hrs) URGENTLY</p>  | <p><b>ALWAYS LOOK UP BEFORE YOU START WORK</b><br/>         Refer to HSE Guidance note GS6</p> |
| <p>The quality and accuracy of any print will depend on your printer, your computer and its print settings. Measurements scaled from this plan may not match measurements between the same points on the ground.</p>  |  | <p>1. UK Power Networks does not warrant that the information provided to you is correct. You rely upon it at your own risk.<br/>         2. UK Power Networks does not exclude or limit its liability if it causes the death of any persons or causes personal injury to a person, or otherwise for any loss, damage, cost, claims, demands, or expenses that you or any third party may suffer or incur as a result of using the information provided whether for physical damage to property or for any economic loss (including without limitation loss of profit, loss of opportunity, loss of savings, loss of goodwill, loss of business, loss of use or any special or consequential loss or damage whatsoever).<br/>         4. This plan has been provided to you on the basis of the terms of use set out in the covering letter that accompanies this plan. If you do not accept and/or do not understand the terms of use set out in the covering letter you must not use the plan and must return it to the person who provided it to you.<br/>         5. You are responsible for the security of the information provided to you. It must not be given, sold or made available upon payment of a fee to a third party.</p> |  |
| <p>This plan must be used with the attached 'Symbols' document.</p> <p>Date Requested: 08/09/2018<br/>         Job Reference: 13460951<br/>         Site Location: 612336 303659</p> <p>Requested by:<br/>         Mr Ryan Bruty<br/>         Your Scheme/Reference: 0088 - Helmersett</p> <p>Scale: 1:500 (When plotted at A3)</p>   | <p>Dig Sites Area:  Line: </p> | <p>1. The position of the apparatus shown on this drawing is believed to be correct but the original landmarks may have been altered since the apparatus was installed.<br/>         2. The exact position of the apparatus should be verified - use approved cable avoidance tools prior to excavation using suitable hand tools.<br/>         3. It is essential that trial holes are carefully made avoiding the use of mechanical tools or picks until the exact location of all the cables have been determined.<br/>         4. It must be assumed that there is a service cable into each property, lamp column and street sign, etc.<br/>         5. All cables must be treated as being live unless proved otherwise by UK Power Networks.<br/>         6. No work should be undertaken near UK Power Networks plant and equipment. Do not use plans more than 3 months after the issue date for excavation purposes.<br/>         7. Please be aware that electric cables/lines belonging to other owners of licensed electricity distribution systems may be present and it is your responsibility to identify their location.</p>  |  |
| <p>Reproduced by permission of Ordnance Survey on behalf of HMSO. © Crown copyright and database rights 2018. All rights reserved. Ordnance Survey Licence numbers 100019626, 100019826 and 100019450. Data has been added to the Ordnance Survey base map; all proprietary rights in such additional data are and shall remain the exclusive property of © London Power Networks plc or Eastern Power Networks plc or South Eastern Power Networks plc each being a distribution licensee under section 6(1)(c) of the Electricity Act 1989 for the relevant distribution services area as that term is defined in such licensee's distribution licence. All rights in such data reserved.<br/>         Plans generated by DigSAFE Pro™ software provided by LinesearchbeforeUdig.</p> |  |  |  |






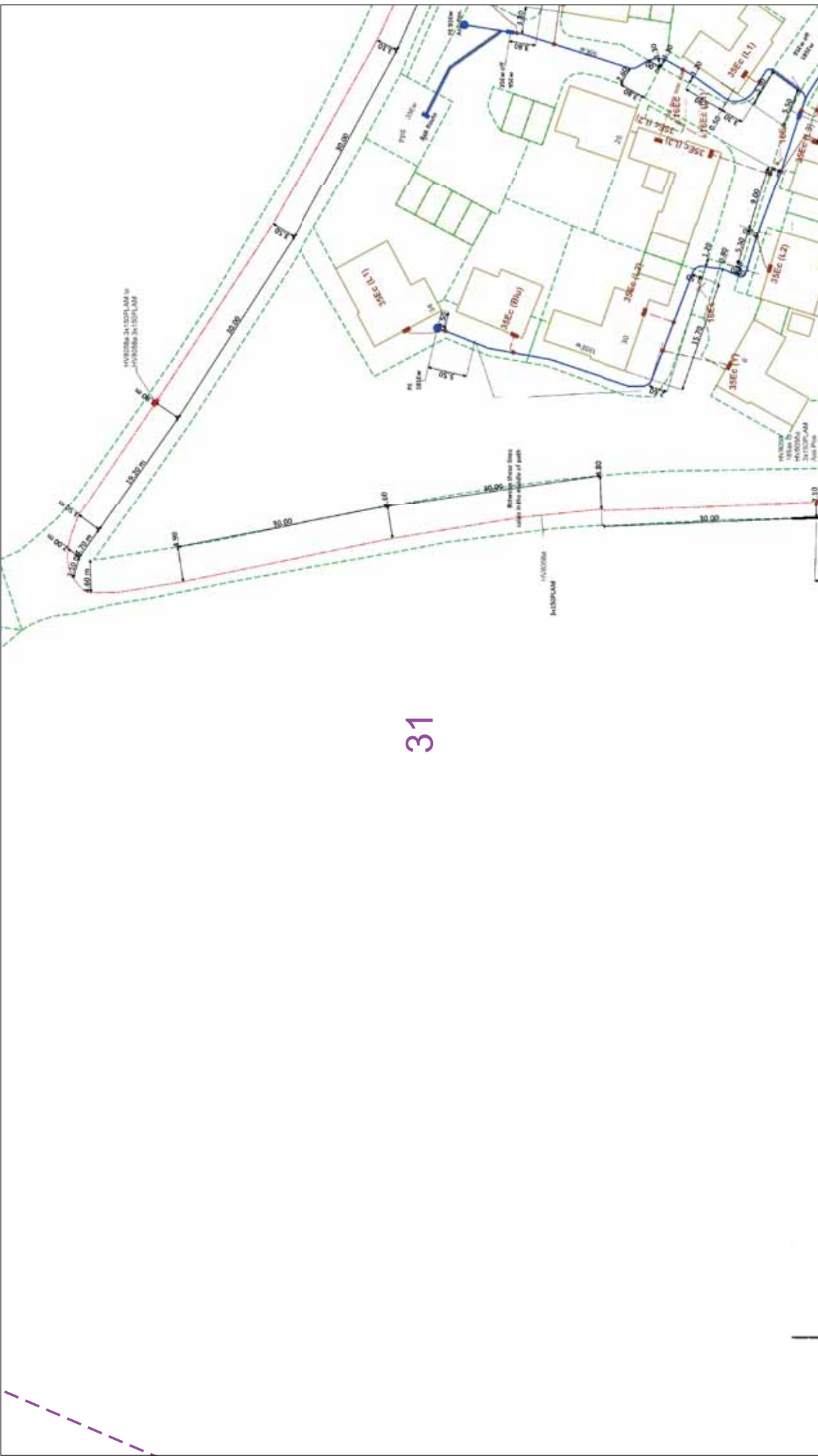
29

|  |  |   |   |
|--|--|---|---|
|    |    | <p>IF IN DOUBT - ASK!<br/>EMERGENCY - If you are in any doubt please call the Emergency Helpline on 0800 783 8838 (24hrs) URGENTLY</p>  | <p>ALWAYS LOOK UP BEFORE YOU START WORK<br/>Refer to FIS<br/>Guidance note G56</p> <p>Maps produced at 1:2000 scale are Geo-Schematics which show LV mains cables and overhead lines (in some cases all voltages). Prior to carrying out excavations you must refer to the Geo-Schematics records to determine the location of all known underground plant and equipment.</p>   |
| <p>The quality and accuracy of any print will depend on your printer, your computer and its print settings. Measurements scaled from this plan may not match measurements between the same points on the ground.</p>   |  | <p>Line: - - - - -</p>  | <p>1. UK Power Networks does not warrant that the information provided to you is correct. You rely upon it at your own risk.<br/>2. UK Power Networks does not exclude or limit its liability if it causes the death of any persons or causes personal injury to a person, or otherwise for any loss, damage, cost, claims, demands, or expenses that you or any third party may suffer or incur as a result of using the information provided whether for physical damage to property or for any economic loss (including without limitation loss of profit, loss of opportunity, loss of savings, loss of goodwill, loss of business, loss of use) or any special or consequential loss or damage whatsoever.<br/>3. This plan has been provided to you on the basis of the terms of use set out in the covering letter that accompanies this plan. If you do not accept and/or do not understand the terms of use set out in the covering letter you must not use the plan and must return it to the person who provided it to you.<br/>4. You are responsible for the security of the information provided to you. It must not be given, sold or made available upon payment of a fee to a third party.</p> |
| <p>0 25 50 metres</p>  | <p>Dig Sites Area: - - - - -</p>   | <p>1. The position of the apparatus shown on this drawing is believed to be correct but the original landmarks may have been altered since the apparatus was installed.<br/>2. The exact position of the apparatus should be verified - use approved cable avoidance tools prior to excavation using suitable hand tools.<br/>3. It is essential that trial holes are carefully made avoiding the use of mechanical tools or picks until the exact location of all the cables have been determined.<br/>4. It must be assumed that there is a service cable into each property, lamp column and street sign, etc.<br/>5. All cables must be treated as being live unless proved otherwise by UK Power Networks.<br/>6. Plans are valid for use for a period of 3 months from the date of issue for excavation purposes.<br/>7. Please be aware that electric cables/lines belonging to other owners of licensed electricity distribution systems may be present and it is your responsibility to identify their location.</p> |   |
| <p>This plan must be used with the attached 'Symbols' document.</p> <p>Date Requested: 08/08/2018<br/>Job Reference: 13460951<br/>Site Location: 612336 303659<br/>Requested by:<br/>Mr Ryan Bruty<br/>Your Scheme/Reference: 0088 - Helmersett</p> <p>Scale: 1:500 (When plotted at A3)</p> | <p>Reproduced by permission of Ordnance Survey on behalf of HMSO. © Crown copyright and database rights 2018. All rights reserved. Ordnance Survey Licence numbers 100019626, 100019826 and 100019450. Data has been added to the Ordnance Survey base map; all proprietary rights in such additional data are and shall remain the exclusive property of © London Power Networks plc or Eastern Power Networks plc or South Eastern Power Networks plc each being a distribution licensee under section 6(1)(c) of the Electricity Act 1989 for the relevant distribution services area as that term is defined in such licensee's distribution licence. All rights in such data reserved.<br/>Plans generated by DigSAFE Pro™ software provided by LinesearchbeforeUdig.</p> |   |   |



30

|   |  |
|---|--|
|   |  <p>ALWAYS LOOK UP BEFORE YOU START WORK<br/>Refer to FIS Guidance note G56</p>   |
|    | <p>IF IN DOUBT - ASK!<br/>PHONE 0800 056 5866<br/>EMERGENCY - If you are in danger<br/>Phone 0800 783 8838<br/>(24hrs) URGENTLY</p>  |
| <p>The quality and accuracy of any print will depend on your printer, your computer and its print settings. Measurements scaled from this plan may not match measurements between the same points on the ground.</p>  |  |
| <p>1. UK Power Networks does not warrant that the information provided to you is correct. You rely upon it at your own risk.<br/>2. UK Power Networks does not exclude or limit its liability if it causes the death of any persons or causes personal injury to a person, or otherwise for any loss, damage, cost, claims, demands, or expenses that you or any third party may suffer or incur as a result of using the information provided whether for physical damage to property or for any economic loss (including without limitation loss of profit, loss of opportunity, loss of savings, loss of goodwill, loss of business, loss of use or any special or consequential loss or damage whatsoever).<br/>3. This plan has been provided to you on the basis of the terms of use set out in the covering letter that accompanies this plan. If you do not accept and/or do not understand the terms of use set out in the covering letter you must not use the plan and must return it to the person who provided it to you.<br/>4. You are responsible for the security of the information provided to you. It must not be given, sold or made available upon payment of a fee to a third party.</p> |  |
| <p>This plan must be used with the attached 'Symbols' document.</p> <p>Date Requested: 08/08/2018<br/>Job Reference: 13460951<br/>Site Location: 612336 303659<br/>Requested by:<br/>Mr Ryan Bruty<br/>Your Scheme/Reference: 0088 - Helmersett</p> <p>Scale: 1:500 (When plotted at A3)</p>  | <p>Dig Sites Area: --- Line: ---</p> <p>1. The position of the apparatus shown on this drawing is believed to be correct but the original landmarks may have been altered since the apparatus was installed.<br/>2. The exact position of the apparatus should be verified - use approved cable avoidance tools prior to excavation using suitable hand tools.<br/>3. It is essential that trial holes are carefully made avoiding the use of mechanical tools or picks until the exact location of all the cables have been determined.<br/>4. It must be assumed that there is a service cable into each property, lamp column and street sign, etc.<br/>5. All cables must be treated as being live unless proved otherwise by UK Power Networks.<br/>6. Plans are valid for a period of 3 months from the date of issue for excavation purposes.<br/>7. Please be aware that electric cables/lines belonging to other owners of licensed electricity distribution systems may be present and it is your responsibility to identify their location.</p> |
| <p>Reproduced by permission of Ordnance Survey on behalf of HMSO. © Crown copyright and database rights 2018. All rights reserved. Ordnance Survey Licence numbers 100019450, 100019826 and 100019450. Data has been added to the Ordnance Survey base map. All proprietary rights in such additional data are and shall remain the exclusive property of © London Power Networks plc or Eastern Power Networks plc or South Eastern Power Networks plc each being a distribution licensee under section 6(1)(c) of the Electricity Act 1989 for the relevant distribution services area as that term is defined in such licensee's distribution licence. All rights in such data reserved.<br/>Plans generated by DigSAFE Pro™ software provided by LinesearchbeforeUdig.</p>  |  |



31

**UK Power Networks**

IF IN DOUBT - ASK!  
 PHONE 0800 056 5866  
 EMERGENCY - If you  
 require assistance  
 Phone 0800 283 8838  
 (24hrs) URGENTLY

ALWAYS LOOK UP  
 BEFORE  
 YOU START WORK  
 Refer to FIS  
 Guidance note G56

Maps produced at 1:2500 scale are Geo-Schematics which show LV mains cables and overhead lines (in some cases all voltages). Prior to carrying out excavations you must refer to the Geo-Schematics records to determine the location of all known underground plant and equipment.

The quality and accuracy of any print will depend on your printer, your computer and its print settings. Measurements scaled from this plan may not match measurements between the same points on the ground.

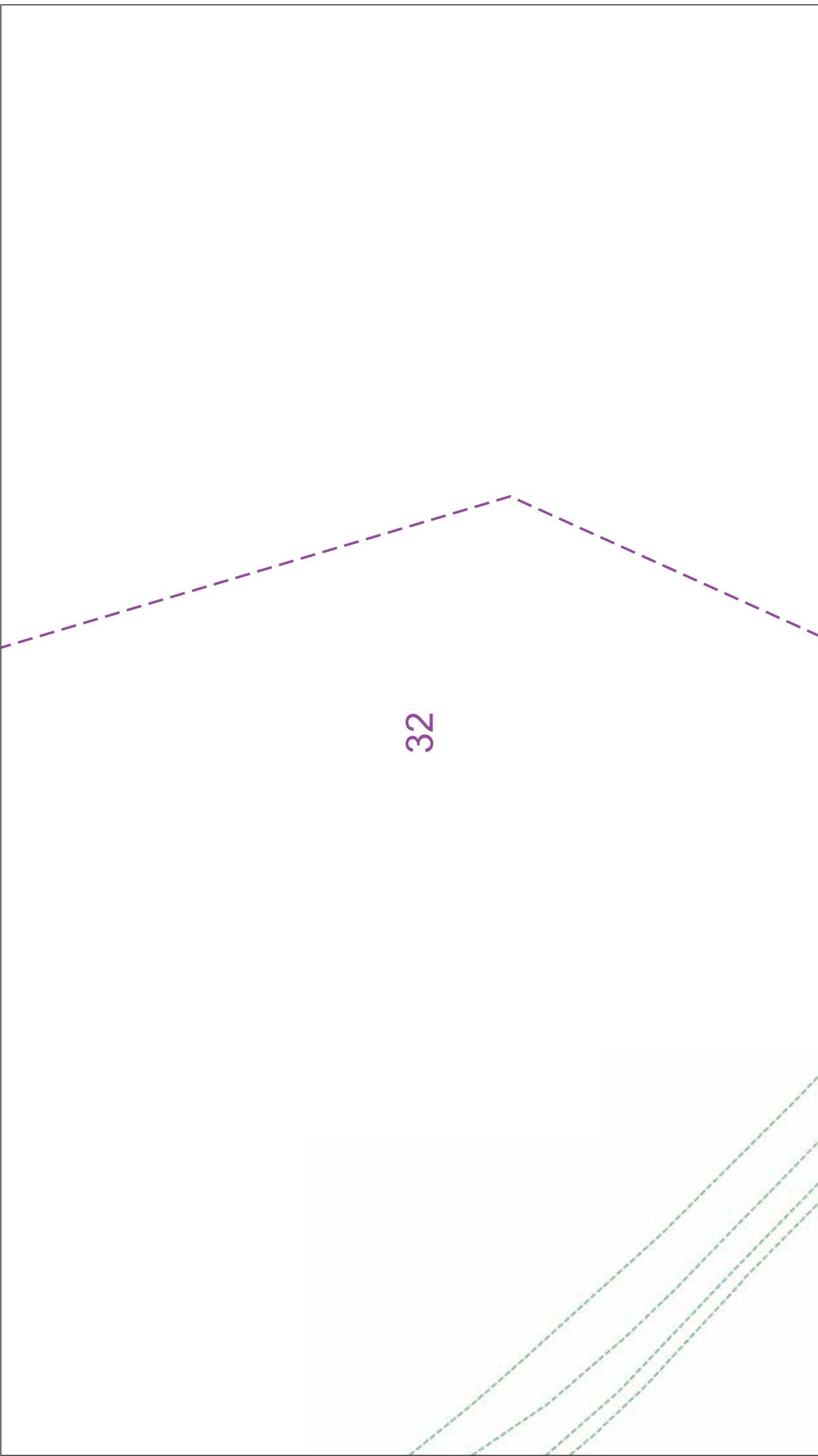
1. UK Power Networks does not warrant that the information provided to you is correct. You rely upon it at your own risk.  
 2. UK Power Networks does not exclude or limit its liability if it causes the death of any persons or causes personal injury to a person.  
 3. Subject to paragraph 2 UK Power Networks has no liability to you in contract, in tort (including negligence), for breach of statutory duty or otherwise for any loss, damage, cost, claims, demands, or expenses that you or any third party may suffer or incur as a result of using the information provided whether for physical damage to property or for any economic loss (including without limitation loss of profit, loss of opportunity, loss of savings, loss of goodwill, loss of business, loss of use or any special or consequential loss or damage whatsoever).  
 4. This plan has been provided to you on the basis of the terms of use set out in the covering letter that accompanies this plan. If you do not accept and/or do not understand the terms of use set out in the covering letter you must not use the plan and must return it to the person who provided it to you.  
 5. You are responsible for the security of the information provided to you. It must not be given, sold or made available upon payment of a fee to a third party.

1. The position of the apparatus shown on this drawing is believed to be correct but the original landmarks may have been altered since the apparatus was installed.  
 2. The exact position of the apparatus should be verified - use approved cable avoidance tools prior to excavation using suitable hand tools.  
 3. It is essential that trial holes are carefully made avoiding the use of mechanical tools or picks until the exact location of all the cables have been determined.  
 4. It must be assumed that there is a service cable into each property, lamp column and street sign, etc.  
 5. All cables must be treated as being live unless proved otherwise by UK Power Networks.  
 6. All excavations must be carried out in accordance with the Working near UK Power Networks plant and equipment. Do not use plans more than 3 months after the issue date for excavation purposes.  
 7. Please be aware that electric cables/lines belonging to other owners of licensed electricity distribution systems may be present and it is your responsibility to identify their location.



This plan must be used with the attached 'Symbols' document.


Date Requested: 08/08/2018  
 Job Reference: 13460951  
 Site Location: 612336 303659  
 Requested by:  
 Mr Ryan Brody  
 Your Scheme/Reference: 0088 - Helmersett  
 Scale: 1:500 (When plotted at A3)

Reproduced by permission of Ordnance Survey on behalf of HMSO. © Crown copyright and database rights 2018. All rights reserved. Ordnance Survey Licence numbers 100019626, 100019826 and 100019450. Data has been added to the Ordnance Survey base map; all proprietary rights in such additional data are and shall remain the exclusive property of © London Power Networks plc or Eastern Power Networks plc each being a distribution licensee under section 6(1)(c) of the Electricity Act 1989 for the relevant distribution services area as that term is defined in such licensee's distribution licence. All rights in such data reserved.  
 Plans generated by DigSAFE Pro™ software provided by LinesearchbeforeUdig.







32

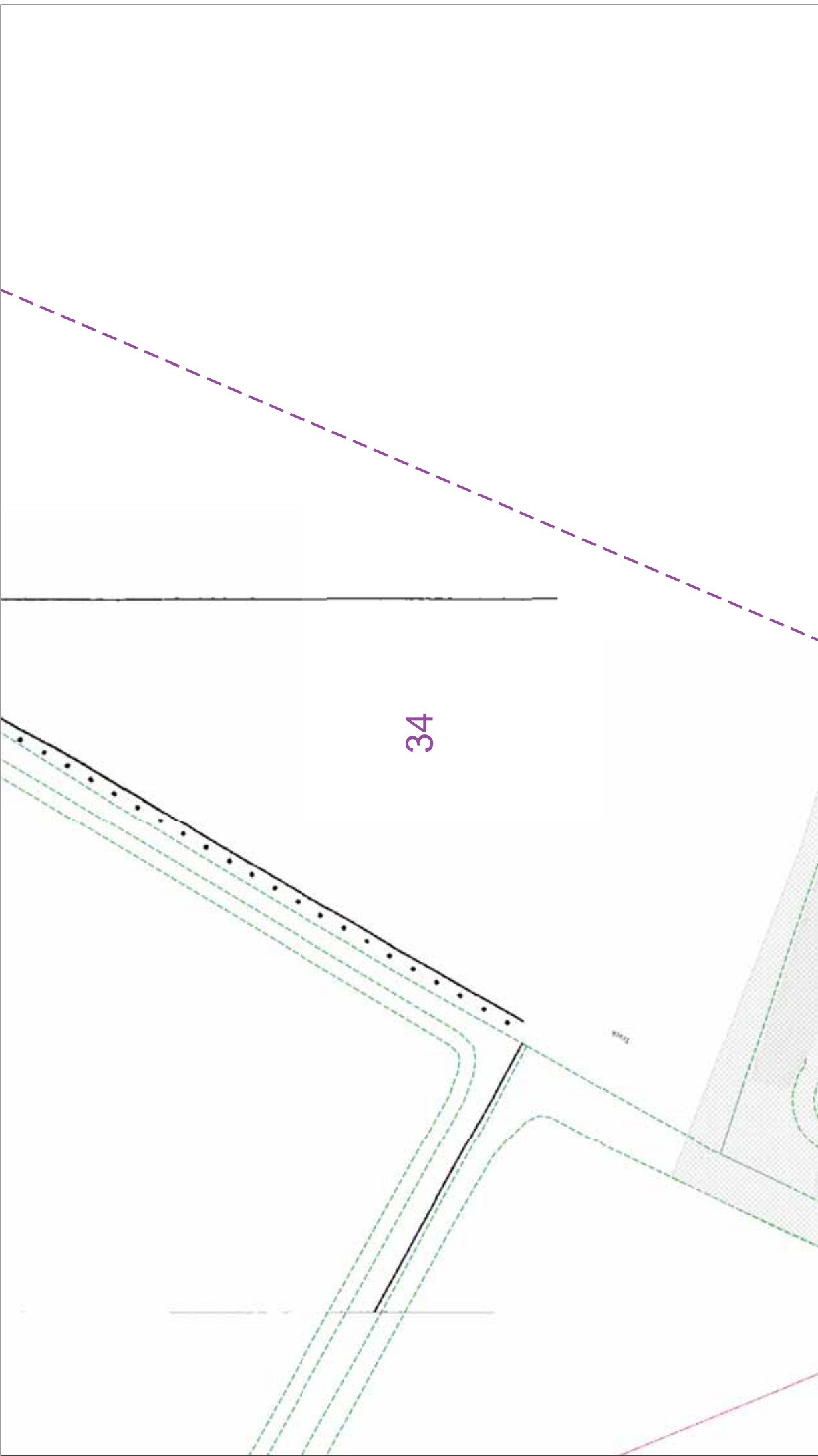
|   |  |  |
|---|--|--|
|   |   | <p><b>IF IN DOUBT - ASK!</b><br/>         EMERGENCY - If you are in any doubt please call the Helpline on 0800 783 8838 (24hrs) URGENTLY</p> <p><b>ALWAYS LOOK UP BEFORE YOU START WORK</b><br/>         Refer to HSE Guidance note GS6</p> <p>Maps produced at 1:2000 scale are Geo-Schematics which show LV mains cables and overhead lines (in some cases all voltages). Prior to carrying out excavations you must refer to the Geo-Schematics records to determine the location of all known underground plant and equipment.</p>   |
| <p>The quality and accuracy of any print will depend on your printer, your computer and its print settings. Measurements scaled from this plan may not match measurements between the same points on the ground.</p> <p>1. UK Power Networks does not warrant that the information provided to you is correct. You rely upon it at your own risk.<br/>         2. UK Power Networks does not exclude or limit its liability if it causes the death of any persons or causes personal injury to a person, or otherwise for any loss, damage, cost, claims, demands, or expenses that you or any third party may suffer or incur as a result of using the information provided whether for physical damage to property or for any economic loss (including without limitation loss of profit, loss of opportunity, loss of savings, loss of goodwill, loss of business, loss of use) or any special or consequential loss or damage whatsoever.<br/>         4. This plan has been provided to you on the basis of the terms of use set out in the covering letter that accompanies this plan. If you do not accept and/or do not understand the terms of use set out in the covering letter you must not use the plan and must return it to the person who provided it to you.<br/>         5. You are responsible for the security of the information provided to you. It must not be given, sold or made available upon payment of a fee to a third party.</p> |  |  |
| <p>This plan must be used with the attached 'Symbols' document.</p> <p>Date Requested: 08/08/2018<br/>         Job Reference: 13460951<br/>         Site Location: 612336 303659</p> <p>Requested by:<br/>         Mr Ryan Bruty<br/>         Your Scheme/Reference: 0088 - Helmersett</p> <p>Scale: 1:500 (When plotted at A3)</p>   | <p><b>Dig Sites</b>    <b>Area:</b>    <b>Line:</b></p> <p>1. The position of the apparatus shown on this drawing is believed to be correct but the original landmarks may have been altered since the apparatus was installed.<br/>         2. The exact position of the apparatus should be verified - use approved cable avoidance tools prior to excavation using suitable hand tools.<br/>         3. It is essential that trial holes are carefully made avoiding the use of mechanical tools or picks until the exact location of all the cables have been determined.<br/>         4. It must be assumed that there is a service cable into each property, lamp column and street sign, etc.<br/>         5. All cables must be treated as being live unless proved otherwise by UK Power Networks.<br/>         6. No work should be undertaken within 3 metres of any live cables/lines belonging to other owners of licensed electricity distribution systems may be present and than 3 months after the issue date for excavation purposes.<br/>         7. Please be aware that electric cables/lines belonging to other owners of licensed electricity distribution systems may be present and it is your responsibility to identify their location.</p> | <p>1. UK Power Networks does not warrant that the information provided to you is correct. You rely upon it at your own risk.<br/>         2. UK Power Networks does not exclude or limit its liability if it causes the death of any persons or causes personal injury to a person, or otherwise for any loss, damage, cost, claims, demands, or expenses that you or any third party may suffer or incur as a result of using the information provided whether for physical damage to property or for any economic loss (including without limitation loss of profit, loss of opportunity, loss of savings, loss of goodwill, loss of business, loss of use) or any special or consequential loss or damage whatsoever.<br/>         4. This plan has been provided to you on the basis of the terms of use set out in the covering letter that accompanies this plan. If you do not accept and/or do not understand the terms of use set out in the covering letter you must not use the plan and must return it to the person who provided it to you.<br/>         5. You are responsible for the security of the information provided to you. It must not be given, sold or made available upon payment of a fee to a third party.</p> |
| <p>Reproduced by permission of Ordnance Survey on behalf of HMSO. © Crown copyright and database rights 2018. All rights reserved. Ordnance Survey Licence numbers 100019626, 100019826 and 100019450. Data has been added to the Ordnance Survey base map; all proprietary rights in such additional data are and shall remain the exclusive property of © London Power Networks plc or Eastern Power Networks plc or South Eastern Power Networks plc each being a distribution licensee under section 6(1)(c) of the Electricity Act 1989 for the relevant distribution services area as that term is defined in such licensee's distribution licence. All rights in such data reserved.<br/>         Plans generated by DigSAFE Pro™ software provided by LinesearchbeforeUdig.</p>   |  |  |









33

|   |  |   |
|---|--|---|
|   |    | <p><b>IF IN DOUBT - ASK!</b><br/> <b>EMERGENCY - If you are in danger</b><br/>         Phone 0800 783 8838<br/>         (24hrs) URGENTLY</p> <p><b>ALWAYS LOOK UP BEFORE YOU START WORK</b><br/>         Refer to FIS<br/>         Guidance note G56</p> <p>Maps produced at 1:2500 scale are Geo-Schematics which show LV mains cables and overhead lines (in some cases all voltages). Prior to carrying out excavations you must check the relevant Geo-Schematics records to determine the location of all known underground plant and equipment.</p>   |
| <p>0 25 50<br/>metres</p>   | <p>Dig Sites Area:  Line: </p>   | <p>The quality and accuracy of any print will depend on your printer, your computer and its print settings. Measurements scaled from this plan may not match measurements between the same points on the ground.</p> <p>1. UK Power Networks does not warrant that the information provided to you is correct. You rely upon it at your own risk.<br/>         2. UK Power Networks does not exclude or limit its liability if it causes the death of any persons or causes personal injury to a person, or otherwise for any loss, damage, cost, claims, demands, or expenses that you or any third party may suffer or incur as a result of using the information provided whether for physical damage to property or for any economic loss (including without limitation loss of profit, loss of opportunity, loss of savings, loss of goodwill, loss of business, loss of use) or any special or consequential loss or damage whatsoever.<br/>         4. This plan has been provided to you on the basis of the terms of use set out in the covering letter that accompanies this plan. If you do not accept and/or do not understand the terms of use set out in the covering letter you must not use the plan and must return it to the person who provided it to you.<br/>         5. You are responsible for the security of the information provided to you. It must not be given, sold or made available upon payment of a fee to a third party.</p> |
| <p>This plan must be used with the attached 'Symbols' document.</p> <p>Date Requested: 08/08/2018<br/>         Job Reference: 13460951<br/>         Site Location: 612336 303659<br/>         Requested by:<br/>         Mr Ryan Bruty<br/>         Your Scheme/Reference: 0088 - Helmersett</p> <p>Scale: 1:500 (When plotted at A3)</p> | <p>1. The position of the apparatus shown on this drawing is believed to be correct but the original landmarks may have been altered since the apparatus was installed.<br/>         2. The exact position of the apparatus should be verified - use approved cable avoidance tools prior to excavation using suitable hand tools.<br/>         3. It is essential that trial holes are carefully made avoiding the use of mechanical tools or picks until the exact location of all the cables have been determined.<br/>         4. It must be assumed that there is a service cable into each property, lamp column and street sign, etc.<br/>         5. All cables must be treated as being live unless proved otherwise by UK Power Networks.<br/>         6. All work must be completed within 3 months of the date of issue of this plan.<br/>         7. Please be aware that electric cables/lines belonging to other owners of licensed electricity distribution systems may be present and it is your responsibility to identify their location.</p> | <p>Reproduced by permission of Ordnance Survey on behalf of HMSO. © Crown copyright and database rights 2018. All rights reserved. Ordnance Survey Licence numbers 100019626, 100019826 and 100019450. Data has been added to the Ordnance Survey base map; all proprietary rights in such additional data are and shall remain the exclusive property of © London Power Networks plc or Eastern Power Networks plc or South Eastern Power Networks plc each being a distribution licensee under section 6(1)(c) of the Electricity Act 1989 for the relevant distribution services area as that term is defined in such licensee's distribution licence. All rights in such data reserved.<br/>         Plans generated by DigSAFE Pro™ software provided by LinesearchbeforeUdig.</p>   |





34

|  |   |
|--|---|
|    | <p><b>ALWAYS LOOK UP BEFORE YOU START WORK</b><br/>Refer to HSE Guidance note GS6</p>    |
|   | <p><b>IF IN DOUBT - ASK!</b><br/>PHONE 0800 056 5866<br/><b>EMERGENCY - If you are in danger</b><br/>Phone 0800 783 8838<br/>(24hrs) <b>URGENTLY</b></p> <p>Maps produced at 1:2500 scale are Geo-Schematics which show LV mains cables and overhead lines (in some cases all voltages). Prior to carrying out excavations you must refer to the Geo-Schematics records to determine the location of all known underground plant and equipment.</p>   |
| <p>The quality and accuracy of any print will depend on your printer, your computer and its print settings. Measurements scaled from this plan may not match measurements between the same points on the ground.</p> <p>1. UK Power Networks does not warrant that the information provided to you is correct. You rely upon it at your own risk.<br/>2. UK Power Networks does not exclude or limit its liability if it causes the death of any persons or causes personal injury to a person, or otherwise for any loss, damage, cost, claims, demands, or expenses that you or any third party may suffer or incur as a result of using the information provided whether for physical damage to property or for any economic loss (including without limitation loss of profit, loss of opportunity, loss of savings, loss of goodwill, loss of business, loss of use or any special or consequential loss or damage whatsoever).<br/>3. This plan has been provided to you on the basis of the terms of use set out in the covering letter that accompanies this plan. If you do not accept and/or do not understand the terms of use set out in the covering letter you must not use the plan and must return it to the person who provided it to you.<br/>4. You are responsible for the security of the information provided to you. It must not be given, sold or made available upon payment of a fee to a third party.</p> |   |
| <p>This plan must be used with the attached 'Symbols' document.</p> <p>Date Requested: 08/08/2018<br/>Job Reference: 13460951<br/>Site Location: 612336 303659<br/>Requested by:<br/>Mr Ryan Bruty<br/>Your Scheme/Reference: 0088 - Helmersett<br/>Scale: 1:500 (When plotted at A3)</p>  | <p><b>Dig Sites</b>  <b>Area:</b>  <b>Line:</b> </p> <p>1. The position of the apparatus shown on this drawing is believed to be correct but the original landmarks may have been altered since the apparatus was installed.<br/>2. The exact position of the apparatus should be verified - use approved cable avoidance tools prior to excavation using suitable hand tools.<br/>3. It is essential that trial holes are carefully made avoiding the use of mechanical tools or picks until the exact location of all the cables have been determined.<br/>4. It must be assumed that there is a service cable into each property, lamp column and street sign, etc.<br/>5. All cables must be treated as being live unless proved otherwise by Power Networks.<br/>6. Digging near UK Power Networks plant and equipment. Do not use plans more than 3 months after the issue date for excavation purposes.<br/>7. Please be aware that electric cables/lines belonging to other owners of licensed electricity distribution systems may be present and it is your responsibility to identify their location.</p> |
| <p>Reproduced by permission of Ordnance Survey on behalf of HMSO. © Crown copyright and database rights 2018. All rights reserved. Ordnance Survey Licence numbers 100019626, 100019826 and 100019450. Data has been added to the Ordnance Survey base map; all proprietary rights in such additional data are and shall remain the exclusive property of © London Power Networks plc or Eastern Power Networks plc each being a distribution licensee under section 6(1)(c) of the Electricity Act 1989 for the relevant distribution services area as that term is defined in such licensee's distribution licence. All rights in such data reserved.<br/>Plans generated by DigSAFE Pro™ software provided by LinesearchbeforeUdig.</p>   |   |