


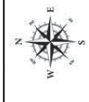



	<p>IF IN DOUBT - ASK! PHONE 0800 056 5866 EMERGENCY - If you are in danger, please call the Police (999) or Fire (999) (24hrs) URGENTLY</p>	<p>ALWAYS LOOK UP BEFORE YOU START WORK Refer to HSE Guidance note GS6</p>
<p>The quality and accuracy of any print will depend on your printer, your computer and its print settings. Measurements scaled from this plan may not match measurements between the same points on the ground.</p>		<p>Dig Sites Area:  Line: </p>	<p>1. UK Power Networks does not warrant that the information provided to you is correct. You rely upon it at your own risk. 2. UK Power Networks does not exclude or limit its liability if it causes the death of any persons or causes personal injury to a person, or otherwise for any loss, damage, cost, claims, demands, or expenses that you or any third party may suffer or incur as a result of using the information provided whether for physical damage to property or for any economic loss (including without limitation loss of profit, loss of opportunity, loss of savings, loss of goodwill, loss of business, loss of use) or any special or consequential loss or damage whatsoever. 3. This plan has been provided to you on the basis of the terms of use set out in the covering letter that accompanies this plan. If you do not accept and/or do not understand the terms of use set out in the covering letter you must not use the plan and must return it to the person to whom it was provided. 4. You are responsible for the security of the information provided to you. It must not be given, sold or made available upon payment of a fee to a third party.</p>
<p>This plan must be used with the attached 'Symbols' document.</p> <p>Date Requested: 08/08/2018 Job Reference: 13460951 Site Location: 612336 303659 Requested by: Mr Ryan Bruty Your Scheme/Reference: 0088 - Helmersett Scale: 1:500 (When plotted at A3)</p>	<p>1. The position of the apparatus shown on this drawing is believed to be correct but the original landmarks may have been altered since the apparatus was installed. 2. The exact position of the apparatus should be verified - use approved cable avoidance tools prior to excavation using suitable hand tools. 3. It is essential that trial holes are carefully made avoiding the use of mechanical tools or picks until the exact location of all the cables have been determined. 4. It must be assumed that there is a service cable into each property, lamp column and street sign, etc. 5. All cables must be treated as being live unless proved otherwise by UK Power Networks. 6. All work must be completed within 3 months of the date of issue of this plan for excavation purposes. 7. Please be aware that electric cables/lines belonging to other owners of licensed electricity distribution systems may be present and it is your responsibility to identify their location.</p>	<p>Reproduced by permission of Ordnance Survey on behalf of HMSO. © Crown copyright and database rights 2018. All rights reserved. Ordnance Survey Licence numbers 100019626, 100019826 and 100019450. Data has been added to the Ordnance Survey base map; all proprietary rights in such additional data are and shall remain the exclusive property of © London Power Networks plc or Eastern Power Networks plc or South Eastern Power Networks plc each being a distribution licensee under section 6(1)(c) of the Electricity Act 1989 for the relevant distribution services area as that term is defined in such licensee's distribution licence. All rights in such data reserved. Plans generated by DigSAFE Pro™ software provided by LinesearchbeforeUdig.</p>	

		<p>IF IN DOUBT - ASK!          EMERGENCY - If you are in any doubt, please call the Emergency Helpline on 0800 096 5866 (24hrs) URGENTLY</p>
	<p>ALWAYS LOOK UP BEFORE YOU START WORK          Refer to HSE Guidance note GS6</p>	<p>Maps produced at 1:2000 scale are Geo-Schematics which show LV mains cables and overhead lines (in some cases all voltages). Prior to carrying out excavations you must refer to the Geo-Schematics records to determine the location of all known underground plant and equipment.</p>
<p>The quality and accuracy of any print will depend on your printer, your computer and its print settings. Measurements scaled from this plan may not match measurements between the same points on the ground.</p> <p>1. UK Power Networks does not warrant that the information provided to you is correct. You rely upon it at your own risk.          2. UK Power Networks does not exclude or limit its liability if it causes the death of any persons or causes personal injury to a person, or otherwise for any loss, damage, cost, claims, demands, or expenses that you or any third party may suffer or incur as a result of using the information provided whether for physical damage to property or for any economic loss (including without limitation loss of profit, loss of opportunity, loss of savings, loss of goodwill, loss of business, loss of use or any special or consequential loss or damage whatsoever).          4. This plan has been provided to you on the basis of the terms of use set out in the covering letter that accompanies this plan. If you do not accept and/or do not understand the terms of use set out in the covering letter you must not use the plan and must return it to the person to whom it was provided.          5. You are responsible for the security of the information provided to you. It must not be given, sold or made available upon payment of a fee to a third party.</p>		

This plan must be used with the attached 'Symbols' document.

Date Requested: 08/08/2018  
 Job Reference: 13460951  
 Site Location: 612336 303659  
 Requested by: Mr Ryan Bruty  
 Your Scheme/Reference: 0088 - Helmersett  
 Scale: 1:500 (When plotted at A3)


1. The position of the apparatus shown on this drawing is believed to be correct but the original landmarks may have been altered since the apparatus was installed.  
 2. The exact position of the apparatus should be verified - use approved cable avoidance tools prior to excavation using suitable hand tools.  
 3. It is essential that trial holes are carefully made avoiding the use of mechanical tools or picks until the exact location of all the cables have been determined.  
 4. It must be assumed that there is a service cable into each property, lamp column and street sign, etc.  
 5. All cables must be treated as being live unless proved otherwise by UK Power Networks.  
 6. All work must be completed within 3 months of the date of issue of this plan.  
 7. Please be aware that electric cables/lines belonging to other owners of licensed electricity distribution systems may be present and it is your responsibility to identify their location.

Dig Sites Area:  Line: 


0 25 50 Metres


Reproduced by permission of Ordnance Survey on behalf of HMSO. © Crown copyright and database rights 2018. All rights reserved. Ordnance Survey Licence numbers 100019626, 100019826 and 100019450. Data has been added to the Ordnance Survey base map; all proprietary rights in such additional data are and shall remain the exclusive property of © London Power Networks plc or Eastern Power Networks plc or South Eastern Power Networks plc each being a distribution licensee under section 6(1)(c) of the Electricity Act 1989 for the relevant distribution services area as that term is defined in such licensee's distribution licence. All rights in such data reserved.  
 Plans generated by DigSAFE Pro™ software provided by LinesearchbeforeUdig.





**UK Power Networks**





**ALWAYS LOOK UP BEFORE YOU START WORK**  
Refer to FIS Guidance note G56

**IF IN DOUBT - ASK!**  
PHONE 0800 056 5866  
EMERGENCY - If you have any queries please call the Helpline (24hrs) URGENTLY  
Phone (0800) 783 8838

Maps produced at 1:2500 scale are Geo-Schematics which show LV mains cables and overhead lines (in some cases all voltages). Prior to carrying out excavations you must refer to the Geo-Schematics records to determine the location of all known underground plant and equipment.

The quality and accuracy of any print will depend on your printer, your computer and its print settings. Measurements scaled from this plan may not match measurements between the same points on the ground.

Line: --- Dig Sites Area: ---

1. UK Power Networks does not warrant that the information provided to you is correct. You rely upon it at your own risk.
2. UK Power Networks does not exclude or limit its liability if it causes the death of any persons or causes personal injury to a person, or otherwise for any loss, damage, cost, claims, demands, or expenses that you or any third party may suffer or incur as a result of using the information provided whether for physical damage to property or for any economic loss (including without limitation loss of profit, loss of opportunity, loss of savings, loss of goodwill, loss of business, loss of use or any special or consequential loss or damage whatsoever.
3. This plan has been provided to you on the basis of the terms of the use set out in the covering letter that accompanies this plan. If you do not accept and/or do not understand the terms of use set out in the covering letter you must not use the plan and must return it to the person who provided it to you.
4. You are responsible for the security of the information provided to you. It must not be given, sold or made available upon payment of a fee to a third party.

1. The position of the apparatus shown on this drawing is believed to be correct but the original landmarks may have been altered since the apparatus was installed.

2. The exact position of the apparatus should be verified - use approved cable avoidance tools prior to excavation using suitable hand tools.

3. It is essential that trial holes are carefully made avoiding the use of mechanical tools or picks until the exact location of all the cables have been determined.

4. It must be assumed that there is a service cable into each property, lamp column and street sign, etc.

5. All cables must be treated as being live unless proved otherwise by Power Networks.

6. Digging near UK Power Networks plant and equipment. Do not use plans more than 3 months after the issue date for excavation purposes.

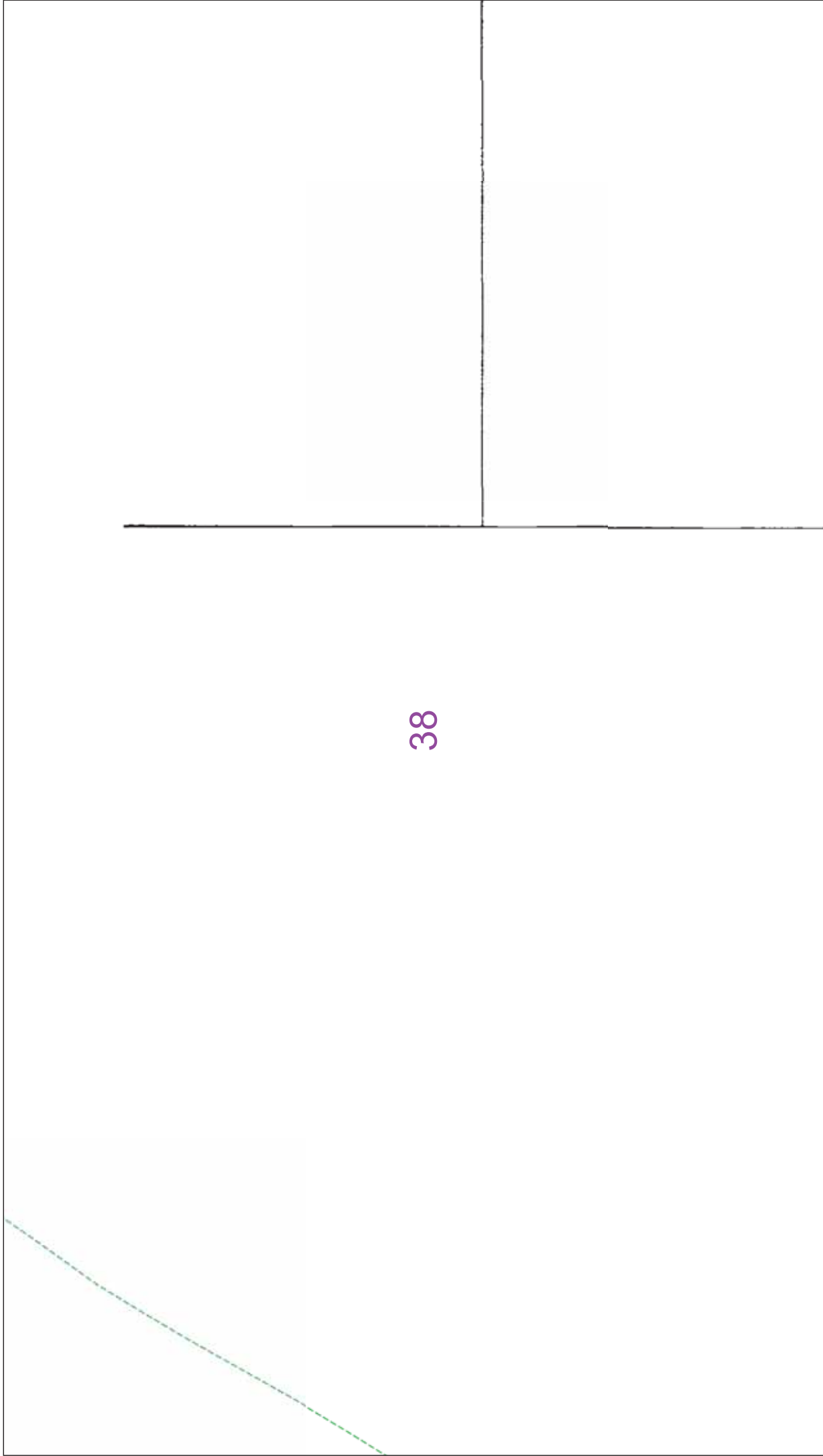
7. Please be aware that electric cables/lines belonging to other owners of licensed electricity distribution systems may be present and it is your responsibility to identify their location.

This plan must be used with the attached 'Symbols' document.






Date Requested: 08/08/2018  
Job Reference: 13460951  
Site Location: 612336 303669  
Requested by:  
Mr Ryan Bruby  
Your Scheme/Reference: 0088 - Helmersett

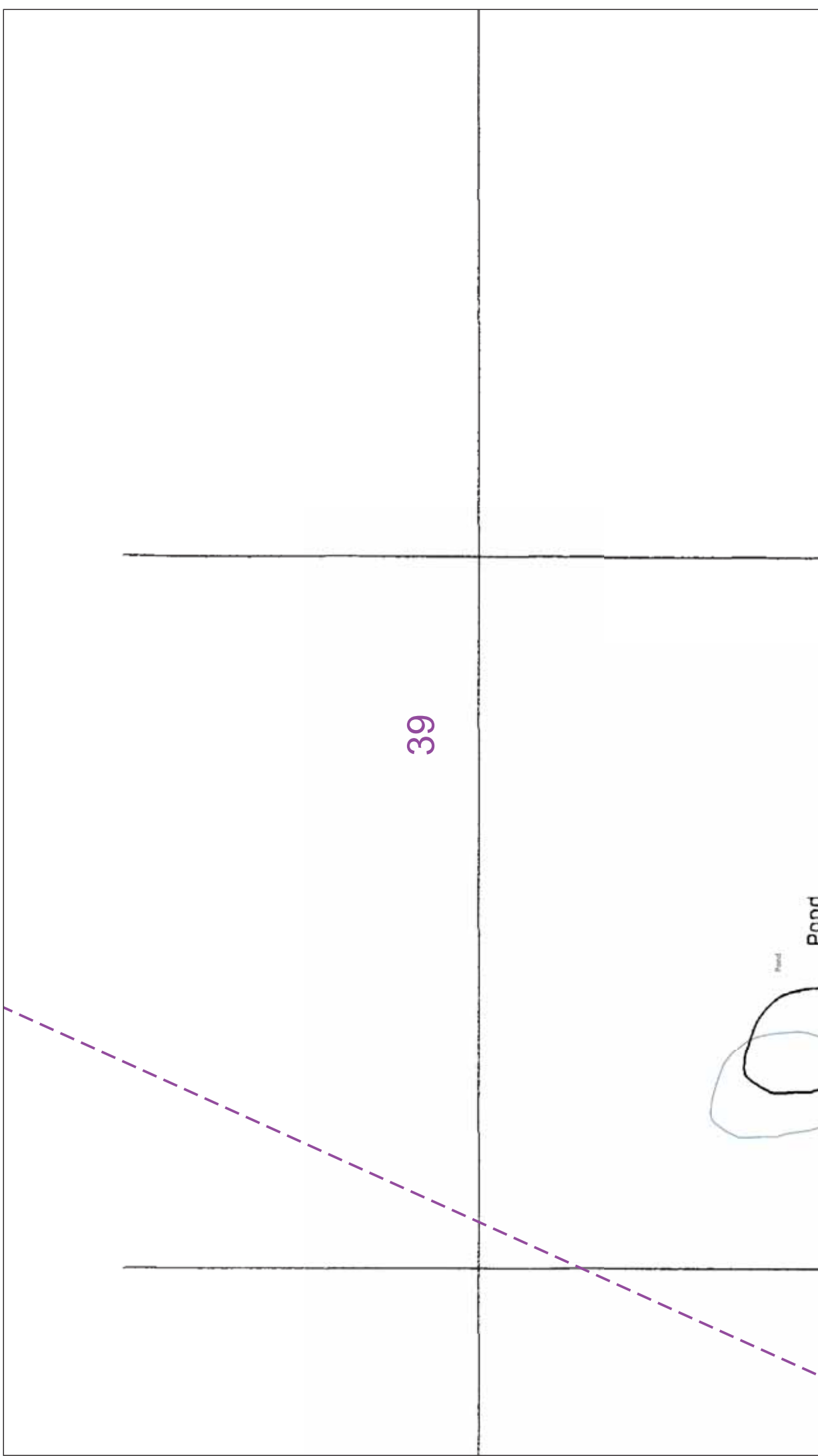
Scale: 1:500 (When plotted at A3)

Reproduced by permission of Ordnance Survey on behalf of HMSO. © Crown copyright and database rights 2018. All rights reserved. Ordnance Survey Licence numbers 100019450, 100019826 and 100019450. Data has been added to the Ordnance Survey base map; all proprietary rights in such additional data are and shall remain the exclusive property of © London Power Networks plc or Eastern Power Networks plc or South Eastern Power Networks plc each being a distribution licensee under section 6(1)(c) of the Electricity Act 1989 for the relevant distribution services area as that term is defined in such licensee's distribution licence. All rights in such data reserved.  
Plans generated by DigSAFE Pro™ software provided by LinesearchbeforeUdig.


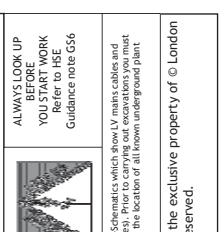




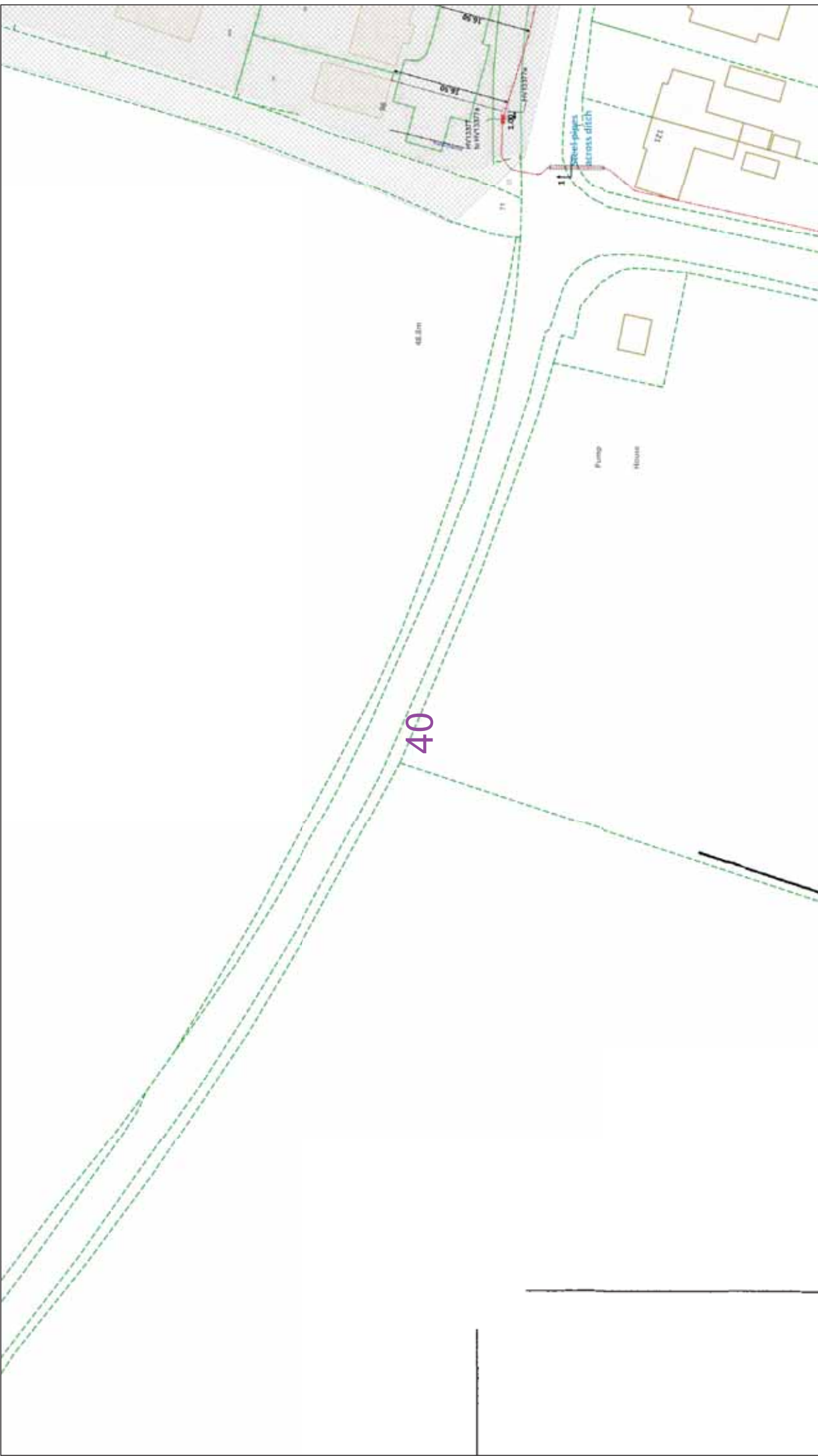
38






		<p>IF IN DOUBT - ASK! PHONE 0800 056 5866 or visit our website www.ukpowernetworks.co.uk Phone 0800 783 8838 (24hrs) URGENTLY</p>	<p>ALWAYS LOOK UP BEFORE YOU START WORK Refer to HSE Guidance note GS6</p>  <p>Maps produced at 1:2500 scale are Geo-Schematics which show LV mains cables and overhead lines (in some cases all voltages). Prior to carrying out excavations you must refer to the Geo-Schematics records to determine the location of all known underground plant and equipment.</p>
<p>The quality and accuracy of any print will depend on your printer, your computer and its print settings. Measurements scaled from this plan may not match measurements between the same points on the ground.</p>			
<p>0 25 50 metres</p>	<p>Dig Sites Area:  Line: </p>	<p>1. UK Power Networks does not warrant that the information provided to you is correct. You rely upon it at your own risk. 2. UK Power Networks does not exclude or limit its liability if it causes the death of any persons or causes personal injury to a person, or otherwise for any loss, damage, cost, claims, demands, or expenses that you or any third party may suffer or incur as a result of using the information provided whether for physical damage to property or for any economic loss (including without limitation loss of profit, loss of opportunity, loss of savings, loss of goodwill, loss of business, loss of use or any special or consequential loss or damage whatsoever). 3. This plan has been provided to you on the basis of the terms of use set out in the covering letter that accompanies this plan. If you do not accept and/or do not understand the terms of use set out in the covering letter you must not use the plan and must return it to the person to whom it was provided. 4. You are responsible for the security of the information provided to you. It must not be given, sold or made available upon payment of a fee to a third party.</p>	
<p>This plan must be used with the attached 'Symbols' document.</p>			
<p>1. The position of the apparatus shown on this drawing is believed to be correct but the original landmarks may have been altered since the apparatus was installed. 2. The exact position of the apparatus should be verified - use approved cable avoidance tools prior to excavation using suitable hand tools. 3. It is essential that trial holes are carefully made avoiding the use of mechanical tools or picks until the exact location of all the cables have been determined. 4. It must be assumed that there is a service cable into each property, lamp column and street sign, etc. 5. All cables must be treated as being live unless proved otherwise by UK Power Networks. 6. All excavations must be carried out within the working near UK Power Networks plant and equipment. Do not use plans more than 3 months after the issue date for excavation purposes. 7. Please be aware that electric cables/lines belonging to other owners of licensed electricity distribution systems may be present and it is your responsibility to identify their location.</p>			
<p>Date Requested: 08/08/2018 Job Reference: 13460951 Site Location: 612336 303659</p>			
<p>Requested by: Mr Ryan Bruty Your Scheme/Reference: 0088 - Helmersett</p>			
<p>Scale: 1:500 (When plotted at A3)</p>			
<p>Reproduced by permission of Ordnance Survey on behalf of HMSO. © Crown copyright and database rights 2018. All rights reserved. Ordnance Survey Licence numbers 100019626, 100019826 and 100019450. Data has been added to the Ordnance Survey base map; all proprietary rights in such additional data are and shall remain the exclusive property of © London Power Networks plc or Eastern Power Networks plc or South Eastern Power Networks plc each being a distribution licensee under section 6(1)(c) of the Electricity Act 1989 for the relevant distribution services area as that term is defined in such licensee's distribution licence. All rights in such data reserved.</p>			
<p>Plans generated by DigSAFE Pro™ software provided by LinesearchbeforeUdig.</p>			

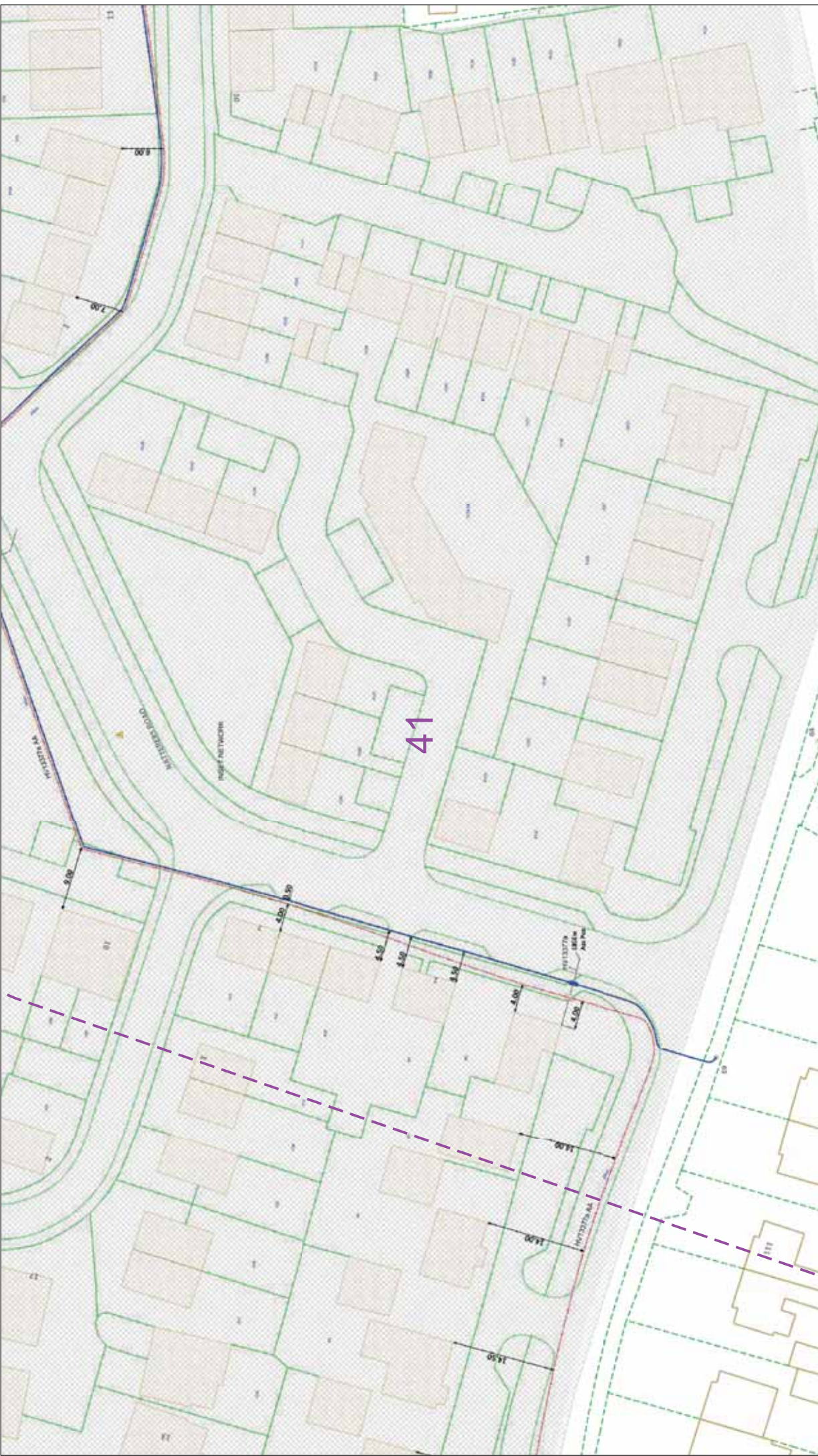







39

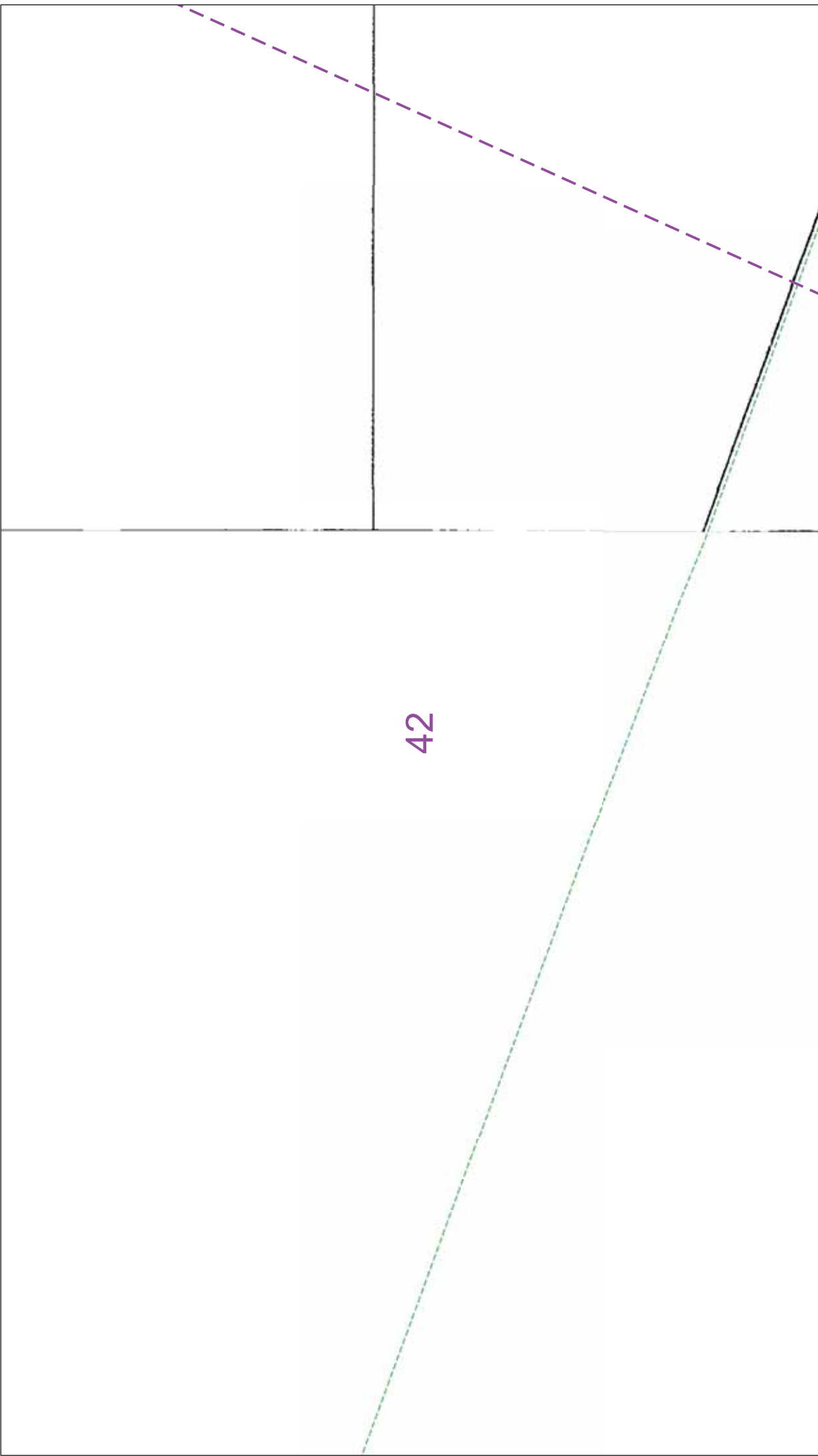
	 <p>IF IN DOUBT - ASK! PHONE 0800 056 5866 or visit our website www.ukpowernetworks.co.uk Phone 0800 783 8838 (24hrs) URGENTLY</p> <p>ALWAYS LOOK UP BEFORE YOU START WORK Refer to HSE Guidance note GS6</p> <p>Maps produced at 1:2500 scale are Geo-Schematics which show LV mains cables and overhead lines (in some cases all voltages). Prior to carrying out excavations you must refer to the Geo-Schematics records to determine the location of all known underground plant and equipment.</p>
<p>The quality and accuracy of any print will depend on your printer, your computer and its print settings. Measurements scaled from this plan may not match measurements between the same points on the ground.</p>	<p>1. UK Power Networks does not warrant that the information provided to you is correct. You rely upon it at your own risk. 2. UK Power Networks does not exclude or limit its liability if it causes the death of any persons or causes personal injury to a person, or otherwise for any loss, damage, cost, claims, demands, or expenses that you or any third party may suffer or incur as a result of using the information provided whether for physical damage to property or for any economic loss (including without limitation loss of profit, loss of opportunity, loss of savings, loss of goodwill, loss of business, loss of use) or any special or consequential loss or damage whatsoever. 3. This plan has been provided to you on the basis of the terms of use set out in the covering letter that accompanies this plan. If you do not accept and/or do not understand the terms of use set out in the covering letter you must not use the plan and must return it to the person to whom it was provided. 4. You are responsible for the security of the information provided to you. It must not be given, sold or made available upon payment of a fee to a third party.</p>
<p>This plan must be used with the attached 'Symbols' document.</p> <p>Date Requested: 08/08/2018 Job Reference: 13460951 Site Location: 612336 303659 Requested by: Mr Ryan Bruty Your Scheme/Reference: 0088 - Helmersett Scale: 1:500 (When plotted at A3)</p>	<p>Dig Sites Area:  Line: </p> <p>1. The position of the apparatus shown on this drawing is believed to be correct but the original landmarks may have been altered since the apparatus was installed. 2. The exact position of the apparatus should be verified - use approved cable avoidance tools prior to excavation using suitable hand tools. 3. It is essential that trial holes are carefully made avoiding the use of mechanical tools or picks until the exact location of all the cables have been determined. 4. It must be assumed that there is a service cable into each property, lamp column and street sign, etc. 5. All cables must be treated as being live unless proved otherwise by UK Power Networks. 6. The exact position of the apparatus should be verified - use approved cable avoidance tools prior to excavation using suitable hand tools. 7. Please be aware that electric cables/lines belonging to other owners of licensed electricity distribution systems may be present and it is your responsibility to identify their location.</p> <p>Reproduced by permission of Ordnance Survey on behalf of HMSO. © Crown copyright and database rights 2018. All rights reserved. Ordnance Survey Licence numbers 100019450, 100019826 and 100019450. Data has been added to the Ordnance Survey base map; all proprietary rights in such additional data are and shall remain the exclusive property of © London Power Networks plc or Eastern Power Networks plc or South Eastern Power Networks plc each being a distribution licensee under section 6(1)(c) of the Electricity Act 1989 for the relevant distribution services area as that term is defined in such licensee's distribution licence. All rights in such data reserved. Plans generated by DigSAFE Pro™ software provided by LinesearchbeforeUdig.</p>





		<p><b>IF IN DOUBT - ASK! EMERGENCY - If you refer to this phone (0800 783 8838 (24hrs) URGENTLY</b></p> <p>Maps produced at 1:2500 scale are Geo-Schematics which show LV mains cables and overhead lines (in some cases all voltages). Prior to carrying out excavations you must refer to the Geo-Schematics records to determine the location of all known underground plant and equipment.</p>
<p>The quality and accuracy of any print will depend on your printer, your computer and its print settings. Measurements scaled from this plan may not match measurements between the same points on the ground.</p>		
<p>0 25 50 metres</p>	<p><b>Dig Sites</b>  <b>Area:</b>  <b>Line:</b> </p>	<p>1. UK Power Networks does not warrant that the information provided to you is correct. You rely upon it at your own risk.          2. Subject to paragraph 2 UK Power Networks has no liability to you in contract, in tort (including negligence), for breach of statutory duty or otherwise for any loss, damage, cost, claims, demands, or expenses that you or any third party may suffer or incur as a result of using the information provided whether for physical damage to property or for an economic loss (including without limitation loss of profit, loss of opportunity, loss of savings, loss of goodwill, loss of business, loss of use or any special or consequential loss or damage whatsoever.          4. This plan has been provided to you on the basis of the terms of use set out in the covering letter that accompanies this plan. If you do not accept and/or do not understand the terms of use set out in the covering letter you must not use the plan and must return it to the sender.          5. You are responsible for the security of the information provided to you. It must not be given, sold or made available upon payment of a fee to a third party.</p>
<p>This plan must be used with the attached 'Symbols' document.</p> <p>Date Requested: 08/08/2018          Job Reference: 13460951          Site Location: 612336 303659          Requested by:          Mr Ryan Bruty          Your Scheme/Reference: 0088 - Helmersett</p> <p>Scale: 1:500 (When plotted at A3)</p>	<p>1. The position of the apparatus shown on this drawing is believed to be correct but the original landmarks may have been altered since the apparatus was installed.          2. The exact position of the apparatus should be verified - use approved cable avoidance tools prior to excavation using suitable hand tools.          3. It is essential that trial holes are carefully made avoiding the use of mechanical tools or picks until the exact location of all the cables have been determined.          4. It must be assumed that there is a service cable into each property, lamp column and street sign, etc.          5. All cables must be treated as being live unless proved otherwise by UK Power Networks.          6. No work should be undertaken near UK Power Networks plant and equipment. Do not use plans more than 3 months after the issue date for excavation purposes.          7. Please be aware that electric cables/lines belonging to other owners of licensed electricity distribution systems may be present and it is your responsibility to identify their location.</p>	<p>Reproduced by permission of Ordnance Survey on behalf of HMSO. © Crown copyright and database rights 2018. All rights reserved. Ordnance Survey Licence numbers 100019450, 100019826 and 100019450. Data has been added to the Ordnance Survey base map; all proprietary rights in such additional data are and shall remain the exclusive property of © London Power Networks plc or Eastern Power Networks plc or South Eastern Power Networks plc each being a distribution licensee under section 6(1)(c) of the Electricity Act 1989 for the relevant distribution services area as that term is defined in such licensee's distribution licence. All rights in such data reserved.          Plans generated by DigSAFE Pro™ software provided by LinesearchbeforeUdig.</p>



	 <p>ALWAYS LOOK UP BEFORE YOU START WORK Refer to FIS 656 Guidance note 656</p>
	<p>IF IN DOUBT - ASK! PHONE 0800 056 5866 EMERGENCY - If you are in danger Phone 0800 783 8838 (24hrs) URGENTLY</p> <p>Maps produced at 1:2000 scale are Geo-Schematics which show LV mains cables and overhead lines (in some cases all voltages). Prior to carrying out excavations you must refer to the Geo-Schematics records to determine the location of all known underground plant and equipment.</p>
<p>The quality and accuracy of any print will depend on your printer, your computer and its print settings. Measurements scaled from this plan may not match measurements between the same points on the ground.</p> <p><b>Dig Sites Area:</b>  <b>Line:</b> </p>	
<p>1. The position of the apparatus shown on this drawing is believed to be correct but the original landmarks may have been altered since the apparatus was installed.</p> <p>2. The exact position of the apparatus should be verified - use approved cable avoidance tools prior to excavation using suitable hand tools.</p> <p>3. It is essential that trial holes are carefully made avoiding the use of mechanical tools or picks until the exact location of all the cables have been determined.</p> <p>4. It must be assumed that there is a service cable into each property, lamp column and street sign, etc.</p> <p>5. All cables must be treated as being live unless proved otherwise by Power Networks.</p> <p>6. Digging near UK Power Networks plant and equipment. Do not use plans more than 3 months after the issue date for excavation purposes.</p> <p>7. Please be aware that electric cables/lines belonging to other owners of licensed electricity distribution systems may be present and it is your responsibility to identify their location.</p>	
<p>This plan must be used with the attached 'Symbols' document.</p> <p>Date Requested: 08/08/2018 Job Reference: 13409051 Site Location: 612336 303669 Requested by: Mr Ryan Brody Your Scheme/Reference: 0088 - Helthorset</p> <p>Scale: 1:500 (When plotted at A3)</p>	<p>Reproduced by permission of Ordnance Survey on behalf of HMSO. © Crown copyright and database rights 2018. All rights reserved. Ordnance Survey Licence numbers 100019450, 100019826 and 100019450. Data has been added to the Ordnance Survey base map; all proprietary rights in such additional data are and shall remain the exclusive property of © London Power Networks plc or Eastern Power Networks plc each being a distribution licensee under section 6(1)(c) of the Electricity Act 1989 for the relevant distribution services area as that term is defined in such licensee's distribution licence. All rights in such data reserved.</p> <p>Plans generated by DigSAFE Pro™ software provided by LinesearchbeforeUdig.</p>

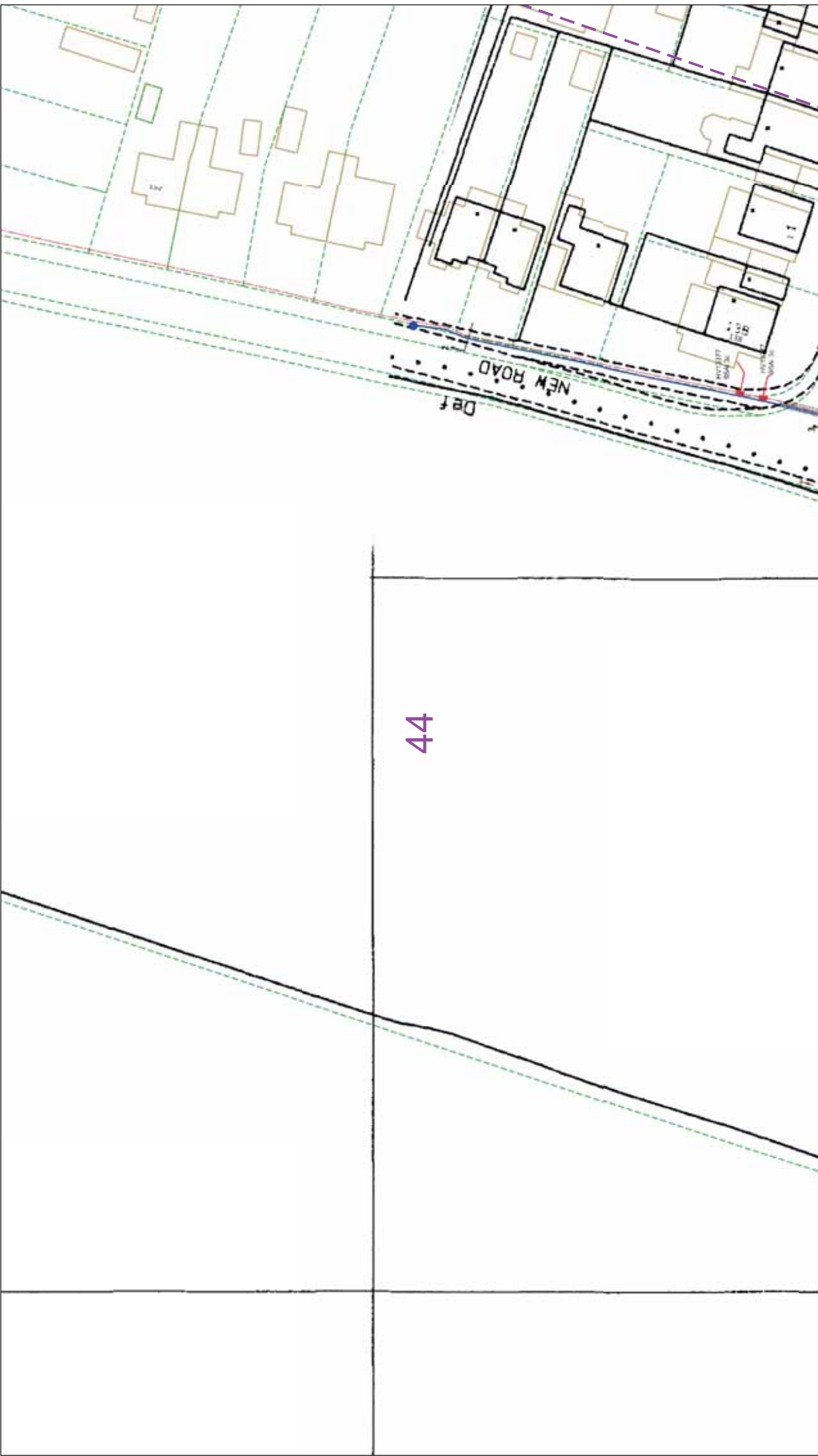


42

		<p><b>IF IN DOUBT - ASK!</b>          PHONE 0800 056 5866          EMERGENCY - If you are in danger call 999          Phone 0800 783 8838          (24hrs) URGENTLY</p>	<p><b>ALWAYS LOOK UP BEFORE YOU START WORK</b>          Refer to FIS          Guidance note G56</p> <p>Maps produced at 1:2000 scale are Geo-Schematics which show LV mains cables and overhead lines (in some cases all voltages). Prior to carrying out excavations you must check the Geo-Schematics records to determine the location of all known underground plant and equipment.</p>
<p>The quality and accuracy of any print will depend on your printer, your computer and its print settings. Measurements scaled from this plan may not match measurements between the same points on the ground.</p>			
<p>1. UK Power Networks does not warrant that the information provided to you is correct. You rely upon it at your own risk.          2. UK Power Networks does not exclude or limit its liability if it causes the death of any persons or causes personal injury to a person, or otherwise for any loss, damage, cost, claims, demands, or expenses that you or any third party may suffer or incur as a result of using the information provided whether for physical damage to property or for any economic loss (including without limitation loss of profit, loss of opportunity, loss of savings, loss of goodwill, loss of business, loss of use or any special or consequential loss or damage whatsoever).          4. This plan has been provided to you on the basis of the terms of use set out in the covering letter that accompanies this plan. If you do not accept and/or do not understand the terms of use set out in the covering letter you must not use the plan and must return it to the person who provided it to you.          5. You are responsible for the security of the information provided to you. It must not be given, sold or made available upon payment of a fee to a third party.</p>			
<p>This plan must be used with the attached 'Symbols' document.</p> <p>Date Requested: 08/08/2018          Job Reference: 13460951          Site Location: 612336 303659          Requested by:          Mr Ryan Bruty          Your Scheme/Reference: 0088 - Helmersett</p> <p>Scale: 1:500 (When plotted at A3)</p>	<p><b>Dig Sites</b></p>	<p><b>Area:</b></p>	<p><b>Line:</b></p> <p>1. The position of the apparatus shown on this drawing is believed to be correct but the original landmarks may have been altered since the apparatus was installed.          2. The exact position of the apparatus should be verified - use approved cable avoidance tools prior to excavation using suitable hand tools.          3. It is essential that trial holes are carefully made avoiding the use of mechanical tools or picks until the exact location of all the cables have been determined.          4. It must be assumed that there is a service cable into each property, lamp column and street sign, etc.          5. All cables must be treated as being live unless proved otherwise by UK Power Networks.          6. Plans are valid for a period of 3 months from the date of issue for excavation purposes.          7. Please be aware that electric cables/lines belonging to other owners of licensed electricity distribution systems may be present and it is your responsibility to identify their location.</p>
<p>Reproduced by permission of Ordnance Survey on behalf of HMSO. © Crown copyright and database rights 2018. All rights reserved. Ordnance Survey Licence numbers 100019450, 100019826 and 100019450. Data has been added to the Ordnance Survey base map; all proprietary rights in such additional data are and shall remain the exclusive property of © London Power Networks plc or Eastern Power Networks plc or South Eastern Power Networks plc each being a distribution licensee under section 6(1)(c) of the Electricity Act 1989 for the relevant distribution services area as that term is defined in such licensee's distribution licence. All rights in such data reserved.          Plans generated by DigSAFE Pro™ software provided by LinesearchbeforeUdig.</p>			







44

**UK Power Networks**

IF IN DOUBT - ASK!  
PHONE 0800 056 5866  
EMERGENCY - If you are in danger  
Phone 0800 783 8838  
(24hrs) URGENTLY

Maps produced at 1:2500 scale are Geo-Schematics which show LV mains cables and overhead lines (in some cases all voltages). Prior to carrying out excavations you must check the records to determine the location of all known underground plant and equipment.

**ALWAYS LOOK UP BEFORE YOU START WORK**  
Refer to FIS  
Guidance note G56

The quality and accuracy of any print will depend on your printer, your computer and its print settings. Measurements scaled from this plan may not match measurements between the same points on the ground.

1. UK Power Networks does not warrant that the information provided to you is correct. You rely upon it at your own risk.  
2. UK Power Networks does not exclude or limit its liability if it causes the death of any persons or causes personal injury to a person, or otherwise for any loss, damage, cost, claims, demands, or expenses that you or any third party may suffer or incur as a result of using the information provided whether for physical damage to property or for any economic loss (including without limitation loss of profit, loss of opportunity, loss of savings, loss of goodwill, loss of business, loss of use or any special or consequential loss or damage whatsoever).  
3. This plan has been provided to you on the basis of the terms of use set out in the covering letter that accompanies this plan. If you do not accept and/or do not understand the terms of use set out in the covering letter you must not use the plan and must return it to the fee to a third party.

**Dig Sites**    **Area:**    **Line:**

1. The position of the apparatus shown on this drawing is believed to be correct but the original landmarks may have been altered since the apparatus was installed.  
2. The exact position of the apparatus should be verified - use approved cable avoidance tools prior to excavation using suitable hand tools.  
3. It is essential that trial holes are carefully made avoiding the use of mechanical tools or picks until the exact location of all the cables have been determined.  
4. It must be assumed that there is a service cable into each property, lamp column and street sign, etc.  
5. All cables must be treated as being live unless proved otherwise by UK Power Networks.  
6. Plans are valid for excavation purposes for a period of 3 months from the date of issue.  
7. Please be aware that electric cables/lines belonging to other owners of licensed electricity distribution systems may be present and it is your responsibility to identify their location.

This plan must be used with the attached 'Symbols' document.

Date Requested: 08/08/2018  
Job Reference: 13460951  
Site Location: 612336 303659  
Requested by:  
Mr Ryan Brody  
Your Scheme/Reference: 0088 - Helmersett  
Scale: 1:500 (When plotted at A3)

Reproduced by permission of Ordnance Survey on behalf of HMSO. © Crown copyright and database rights 2018. All rights reserved. Ordnance Survey Licence numbers 100019450, 100019826 and 100019450. Data has been added to the Ordnance Survey base map; all proprietary rights in such additional data are and shall remain the exclusive property of © London Power Networks plc or Eastern Power Networks plc or South Eastern Power Networks plc each being a distribution licensee under section 6(1)(c) of the Electricity Act 1989 for the relevant distribution services area as that term is defined in such licensee's distribution licence. All rights in such data reserved.  
Plans generated by DigSAFE Pro™ software provided by LinesearchbeforeUdig.



**This plan must be used with the attached 'Symbols' document.**

Date Requested: 08/08/2018  
 Job Reference: 13460951  
 Site Location: 612336 303669  
 Requested by:  
 Mr Ryan Brody  
 Your Scheme/Reference: 0088 - Helmersett  
 Scale: 1:500 (When plotted at A3)

**UK Power Networks**

IF IN DOUBT - ASK! PHONE 0800 056 5866 EMERGENCY - If you refer to this Plan Phone 0800 783 8838 (24hrs) URGENTLY

Maps produced at 1:2500 scale are Geo-Schematics which show LV mains cables and overhead lines (in some cases all voltages). Prior to carrying out excavations you must refer to the Geo-Schematics records to determine the location of all known underground plant and equipment.

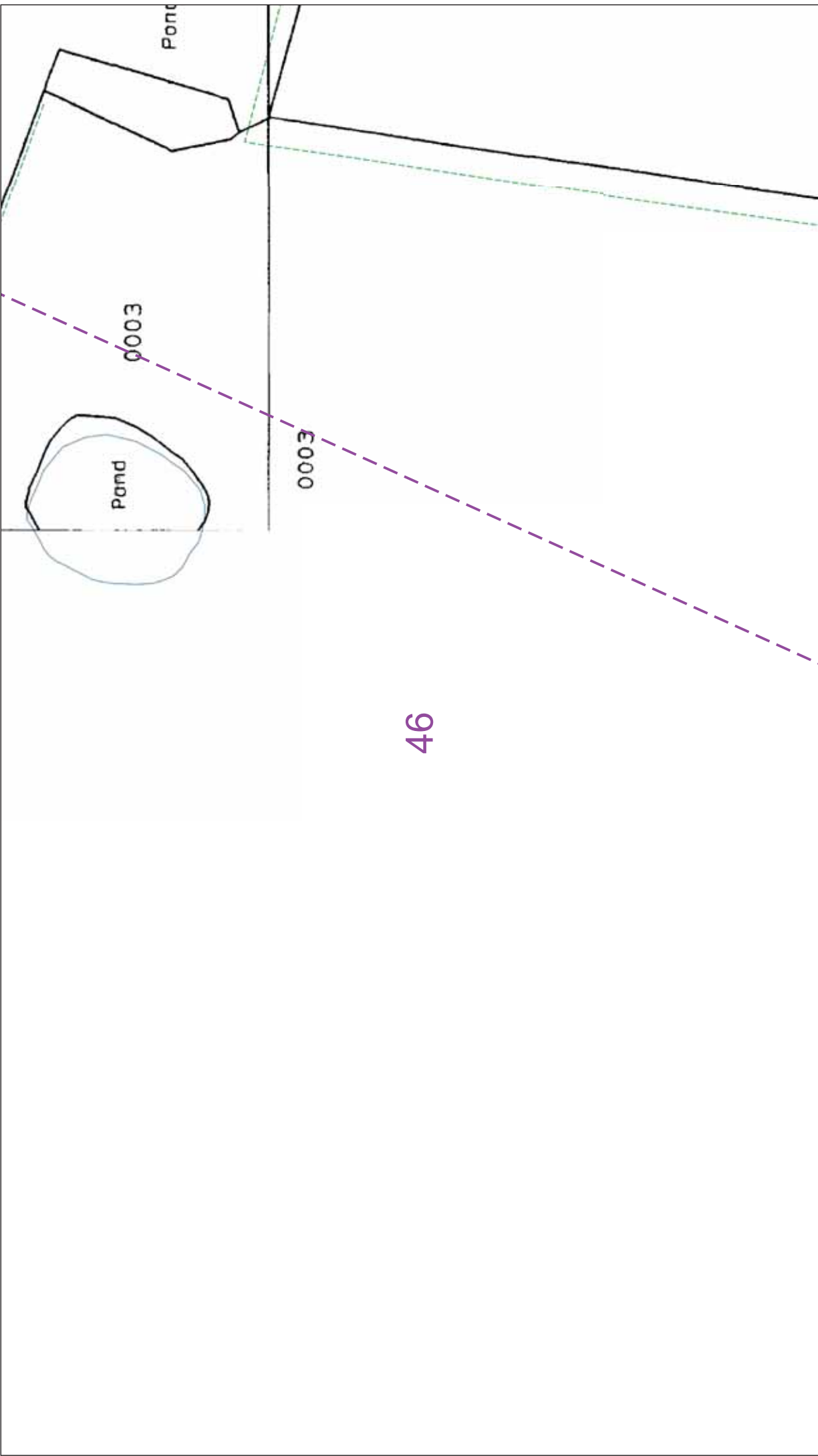
**Dig Sites Area: Line:**

1. The position of the apparatus shown on this drawing is believed to be correct but the original landmarks may have been altered since the apparatus was installed.  
 2. The exact position of the apparatus should be verified - use approved cable avoidance tools prior to excavation using suitable hand tools.  
 3. It is essential that trial holes are carefully made avoiding the use of mechanical tools or picks until the exact location of all the cables have been determined.  
 4. It must be assumed that there is a service cable into each property, lamp column and street sign, etc.  
 5. All cables must be treated as being live unless proved otherwise by UK Power Networks.  
 6. No work should be undertaken within 3 metres of any live cables/lines belonging to other owners of licensed electricity distribution systems may be present and than 3 months after the issue date for excavation purposes.  
 7. Please be aware that electric cables/lines belonging to other owners of licensed electricity distribution systems may be present and it is your responsibility to identify their location.



The quality and accuracy of any print will depend on your printer, your computer and its print settings. Measurements scaled from this plan may not match measurements between the same points on the ground.

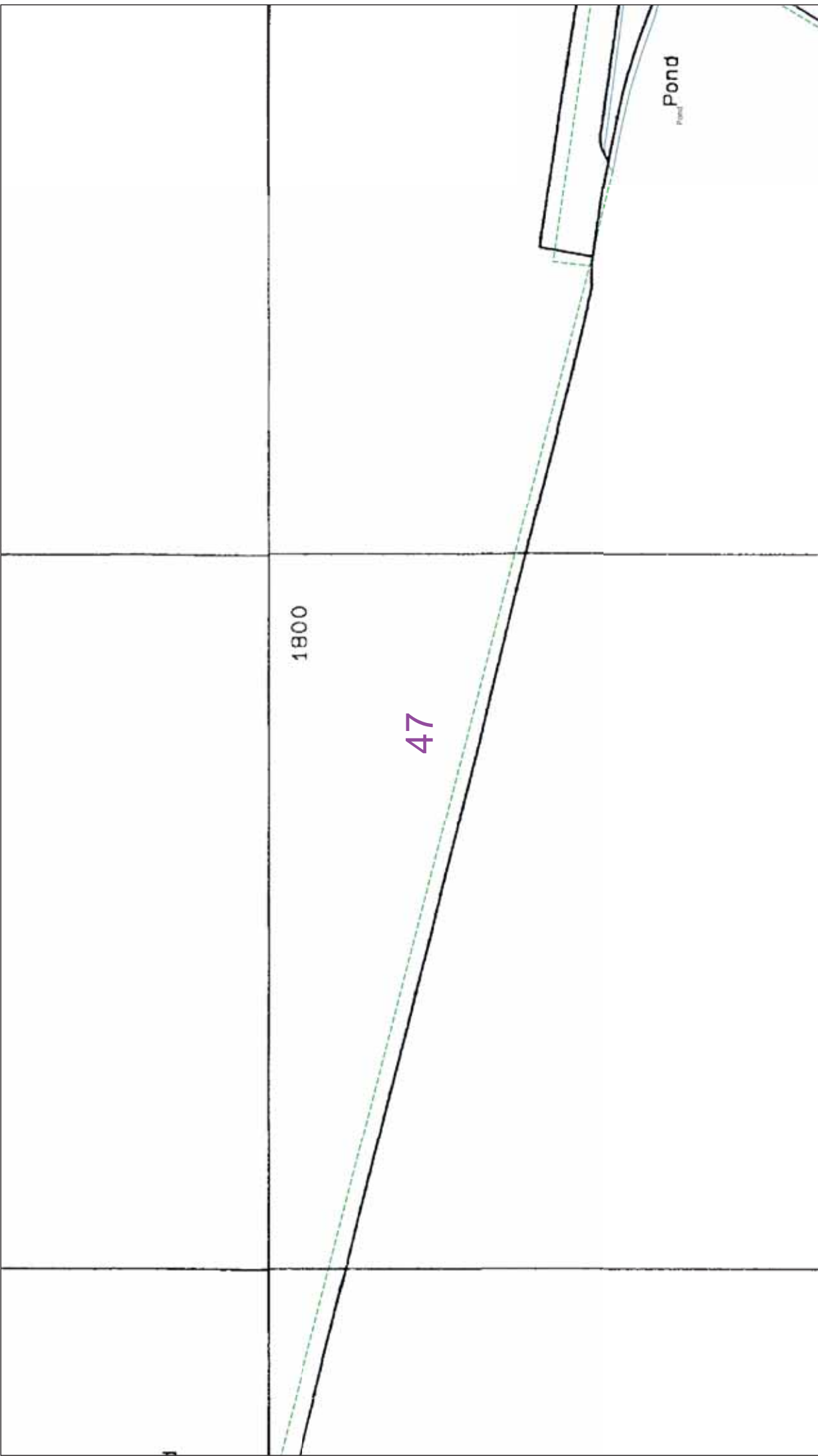
1. UK Power Networks does not warrant that the information provided to you is correct. You rely upon it at your own risk.  
 2. UK Power Networks does not exclude or limit its liability if it causes the death of any persons or causes personal injury to a person, or otherwise for any loss, damage, cost, claims, demands, or expenses that you or any third party may suffer or incur as a result of using the information provided whether for physical damage to property or for any economic loss (including without limitation loss of profit, loss of opportunity, loss of savings, loss of goodwill, loss of business, loss of use of or any special or consequential loss or damage whatsoever.  
 4. This plan has been provided to you on the basis of the terms of use set out in the covering letter that accompanies this plan. If you do not accept and/or do not understand the terms of use set out in the covering letter you must not use the plan and must return it to the fee to a third party.






Reproduced by permission of Ordnance Survey on behalf of HMSO. © Crown copyright and database rights 2018. All rights reserved. Ordnance Survey Licence numbers 100019450, 100019826 and 100019450. Data has been added to the Ordnance Survey base map; all proprietary rights in such additional data are and shall remain the exclusive property of © London Power Networks plc or Eastern Power Networks plc or South Eastern Power Networks plc each being a distribution licensee under section 6(1)(c) of the Electricity Act 1989 for the relevant distribution services area as that term is defined in such licensee's distribution licence. All rights in such data reserved.  
 Plans generated by DigSAFE Pro™ software provided by LinesearchbeforeUdig.

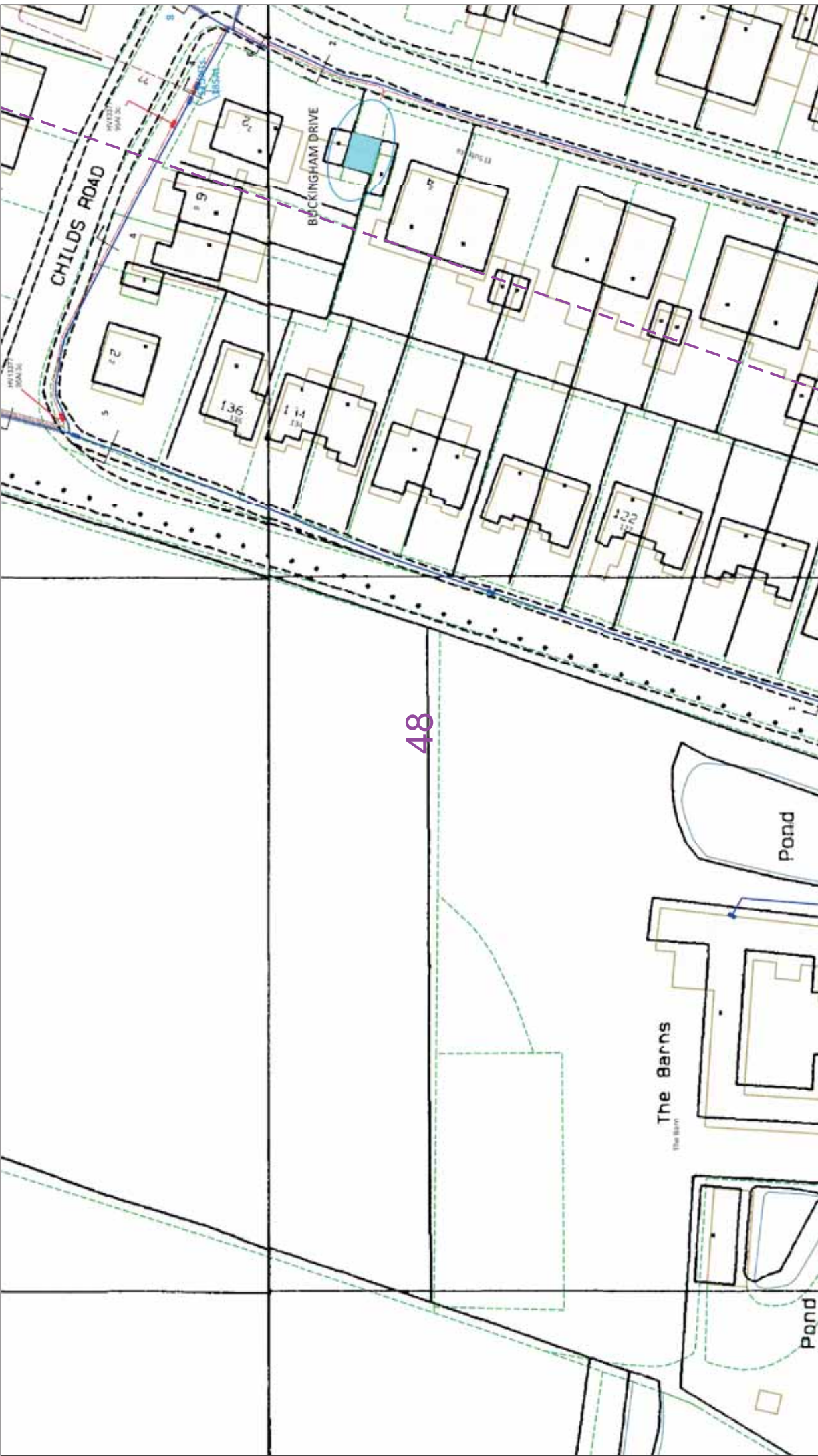



46

		<p>IF IN DOUBT - ASK! PHONE 0800 096 5866 for an Emergency - If you are in an emergency please call the Emergency Helpline (24hrs) URGENTLY</p>	<p>ALWAYS LOOK UP BEFORE YOU START WORK. Refer to the Guidance note G56</p>
<p>The quality and accuracy of any print will depend on your printer, your computer and its print settings. Measurements scaled from this plan may not match measurements between the same points on the ground.</p>		<p>1. UK Power Networks does not warrant that the information provided to you is correct. You rely upon it at your own risk.          2. UK Power Networks does not exclude or limit its liability if it causes the death of any persons or causes personal injury to a person, or otherwise for any loss, damage, cost, claims, demands, or expenses that you or any third party may suffer or incur as a result of using the information provided whether for physical damage to property or for any economic loss (including without limitation loss of profit, loss of opportunity, loss of savings, loss of goodwill, loss of business, loss of use) or any special or consequential loss or damage whatsoever.          3. This plan has been provided to you on the basis of the terms of use set out in the covering letter that accompanies this plan. If you do not accept and/or do not understand the terms of use set out in the covering letter you must not use the plan and must return it to the person who provided it to you.          4. You are responsible for the security of the information provided to you. It must not be given, sold or made available upon payment of a fee to a third party.</p>	
<p>0 25 50 metres</p>	<p>Dig Sites</p>	<p>Area: [ ]</p>	<p>Line: [ ]</p>
<p>This plan must be used with the attached 'Symbols' document.</p> <p>Date Requested: 08/08/2018          Job Reference: 13460951          Site Location: 612336 303659          Requested by:          Mr Ryan Bruty          Your Scheme/Reference: 0088 - Helmersett          Scale: 1:500 (When plotted at A3)</p> <p>1. The position of the apparatus shown on this drawing is believed to be correct but the original landmarks may have been altered since the apparatus was installed.          2. The exact position of the apparatus should be verified - use approved cable avoidance tools prior to excavation using suitable hand tools.          3. It is essential that trial holes are carefully made avoiding the use of mechanical tools or picks until the exact location of all the cables have been determined.          4. It must be assumed that there is a service cable into each property, lamp column and street sign, etc.          5. All cables must be treated as being live unless proved otherwise by UK Power Networks.          6. All work must be completed within 3 months of the date of issue of this plan for excavation purposes.          7. Please be aware that electric cables/lines belonging to other owners of licensed electricity distribution systems may be present and it is your responsibility to identify their location.</p> <p>Reproduced by permission of Ordnance Survey on behalf of HMSO. © Crown copyright and database rights 2018. All rights reserved. Ordnance Survey Licence numbers 100019626, 100019826 and 100019450. Data has been added to the Ordnance Survey base map; all proprietary rights in such additional data are and shall remain the exclusive property of © London Power Networks plc or Eastern Power Networks plc or South Eastern Power Networks plc each being a distribution licensee under section 6(1)(c) of the Electricity Act 1989 for the relevant distribution services area as that term is defined in such licensee's distribution licence. All rights in such data reserved.          Plans generated by DigSAFE Pro™ software provided by LinesearchbeforeUdig.</p>			





		<p><b>IF IN DOUBT - ASK! EMERGENCY - If you are unsure please call the Helpline (24hrs) URGENTLY</b></p> <p>PHONE 0800 056 5866          Helpline (24hrs) URGENTLY          Phone 0800 783 8838</p> <p><b>ALWAYS LOOK UP BEFORE YOU START WORK</b>          Refer to FIS          Guidance note G56</p> <p>Maps produced at 1:2500 scale are Geo-Schematics which show LV mains cables and overhead lines (in some cases all voltages). Prior to carrying out excavations you must refer to the Geo-Schematics records to determine the location of all known underground plant and equipment.</p>
<p>The quality and accuracy of any print will depend on your printer, your computer and its print settings. Measurements scaled from this plan may not match measurements between the same points on the ground.</p>		
<p>0 25 50 metres</p>	<p><b>Dig Sites</b>  <b>Area:</b>  <b>Line:</b> </p>	<p>1. UK Power Networks does not warrant that the information provided to you is correct. You rely upon it at your own risk.          2. UK Power Networks does not exclude or limit its liability if it causes the death of any persons or causes personal injury to a person, or otherwise for any loss, damage, cost, claims, demands, or expenses that you or any third party may suffer or incur as a result of using the information provided whether for physical damage to property or for any economic loss (including without limitation loss of profit, loss of opportunity, loss of savings, loss of goodwill, loss of business, loss of use of any special or consequential loss or damage whatsoever).          3. This plan has been provided to you on the basis of the terms of the terms of use set out in the covering letter that accompanies this plan. If you do not accept and/or do not understand the terms of use set out in the covering letter you must not use the plan and must return it to the person who provided it to you.          4. You are responsible for the security of the information provided to you. It must not be given, sold or made available upon payment of a fee to a third party.</p>
<p>This plan must be used with the attached 'Symbols' document.</p> <p>Date Requested: 08/08/2018          Job Reference: 13460951          Site Location: 612336 303659          Requested by:          Mr Ryan Bruty          Your Scheme/Reference: 0088 - Helmersett</p> <p>Scale: 1:500 (When plotted at A3)</p>	<p>1. The position of the apparatus shown on this drawing is believed to be correct but the original landmarks may have been altered since the apparatus was installed.          2. The exact position of the apparatus should be verified - use approved cable avoidance tools prior to excavation using suitable hand tools.          3. It is essential that trial holes are carefully made avoiding the use of mechanical tools or picks until the exact location of all the cables have been determined.          4. All cables must be treated as being live unless proved otherwise by UK Power Networks.          5. All cables must be treated as being live unless proved otherwise by UK Power Networks.          6. All cables must be treated as being live unless proved otherwise by UK Power Networks.          7. Please be aware that electric cables/lines belonging to other owners of licensed electricity distribution systems may be present and it is your responsibility to identify their location.</p>	<p>Reproduced by permission of Ordnance Survey on behalf of HMSO. © Crown copyright and database rights 2018. All rights reserved. Ordnance Survey Licence numbers 100019450, 100019826 and 100019450. Data has been added to the Ordnance Survey base map; all proprietary rights in such additional data are and shall remain the exclusive property of © London Power Networks plc or Eastern Power Networks plc or South Eastern Power Networks plc each being a distribution licensee under section 6(1)(c) of the Electricity Act 1989 for the relevant distribution services area as that term is defined in such licensee's distribution licence. All rights in such data reserved.          Plans generated by DigSAFE Pro™ software provided by LinesearchbeforeUdig.</p>





**UK Power Networks**





ALWAYS LOOK UP BEFORE YOU START WORK  
Refer to FIS  
Guidance note G56

IF IN DOUBT - ASK!  
PHONE 0800 056 5866  
EMERGENCY - If you are in danger  
Phone 0800 783 8838  
(24hrs) URGENTLY

Maps produced at 1:2500 scale are Geo-Schematics which show LV mains cables and overhead lines (in some cases all voltages). Prior to carrying out excavations you must refer to the Geo-Schematics records to determine the location of all known underground plant and equipment.

The quality and accuracy of any print will depend on your printer, your computer and its print settings. Measurements scaled from this plan may not match measurements between the same points on the ground.

1. UK Power Networks does not warrant that the information provided to you is correct. You rely upon it at your own risk.
2. UK Power Networks does not exclude or limit its liability if it causes the death of any persons or causes personal injury or otherwise for any loss, damage, cost, claims, demands, or expenses that you or any third party may suffer or incur as a result of using the information provided whether for physical damage to property or for any economic loss (including without limitation loss of profit, loss of opportunity, loss of savings, loss of goodwill, loss of business, loss of use) or any special or consequential loss or damage whatsoever.
4. This plan has been provided to you on the basis of the terms of use set out in the covering letter that accompanies this plan. If you do not accept and/or do not understand the terms of use set out in the covering letter you must not use the plan and must return it to the fee to a third party.

**Dig Sites Area:** **Line:**

1. The position of the apparatus shown on this drawing is believed to be correct but the original landmarks may have been altered since the apparatus was installed.
2. The exact position of the apparatus should be verified - use approved cable avoidance tools prior to excavation using suitable hand tools.
3. It is essential that trial holes are carefully made avoiding the use of mechanical tools or picks until the exact location of all the cables have been determined.
4. It must be assumed that there is a service cable into each property, lamp column and street sign, etc.
5. All cables must be treated as being live unless proved otherwise by UK Power Networks.
6. Plans must be used in conjunction with the dig sites information provided near UK Power Networks plant and equipment. Do not use plans more than 3 months after the issue date for excavation purposes.
7. Please be aware that electric cables/lines belonging to other owners of licensed electricity distribution systems may be present and it is your responsibility to identify their location.

This plan must be used with the attached 'Symbols' document.

Date Requested: 08/08/2018  
Job Reference: 13460951  
Site Location: 612336 303659  
Requested by:  
Mr Ryan Brady  
Your Scheme/Reference: 0088 - Helmersett  
Scale: 1:500 (When plotted at A3)

Reproduced by permission of Ordnance Survey on behalf of HMSO. © Crown copyright and database rights 2018. All rights reserved. Ordnance Survey Licence numbers 100019450, 100019826 and 100019450. Data has been added to the Ordnance Survey base map; all proprietary rights in such additional data are and shall remain the exclusive property of © London Power Networks plc or Eastern Power Networks plc or South Eastern Power Networks plc each being a distribution licensee under section 6(1)(c) of the Electricity Act 1989 for the relevant distribution services area as that term is defined in such licensee's distribution licence. All rights in such data reserved.  
Plans generated by DigSAFE Pro™ software provided by LinesearchbeforeUdig.

48





**UK Power Networks**

IF IN DOUBT - ASK! PHONE 0800 056 5866 EMERGENCY - If you require a dig permit call the Dig Safe Helpline (24hrs) URGENTLY Phone 0800 783 8838

ALWAYS LOOK UP BEFORE YOU START WORK Refer to FIS Guidance note G56

Maps produced at 1:2500 scale are Geo-Schematics which show LV mains cables and overhead lines (in some cases all voltages). Prior to carrying out excavations you must refer to the Geo-Schematics records to determine the location of all known underground plant and equipment.

The quality and accuracy of any print will depend on your printer, your computer and its print settings. Measurements scaled from this plan may not match measurements between the same points on the ground.

1. UK Power Networks does not warrant that the information provided to you is correct. You rely upon it at your own risk.  
 2. UK Power Networks does not exclude or limit its liability if it causes the death of any persons or causes personal injury to a person, or otherwise for any loss, damage, cost, claims, demands, or expenses that you or any third party may suffer or incur as a result of using the information provided whether for physical damage to property or for any economic loss (including without limitation loss of profit, loss of opportunity, loss of savings, loss of goodwill, loss of business, loss of use or any special or consequential loss or damage whatsoever).  
 3. This plan has been provided to you on the basis of the terms of the use set out in the covering letter that accompanies this plan. If you do not accept and/or do not understand the terms of use set out in the covering letter you must not use the plan and must return it to the person who provided it to you.  
 4. You are responsible for the security of the information provided to you. It must not be given, sold or made available upon payment of a fee to a third party.

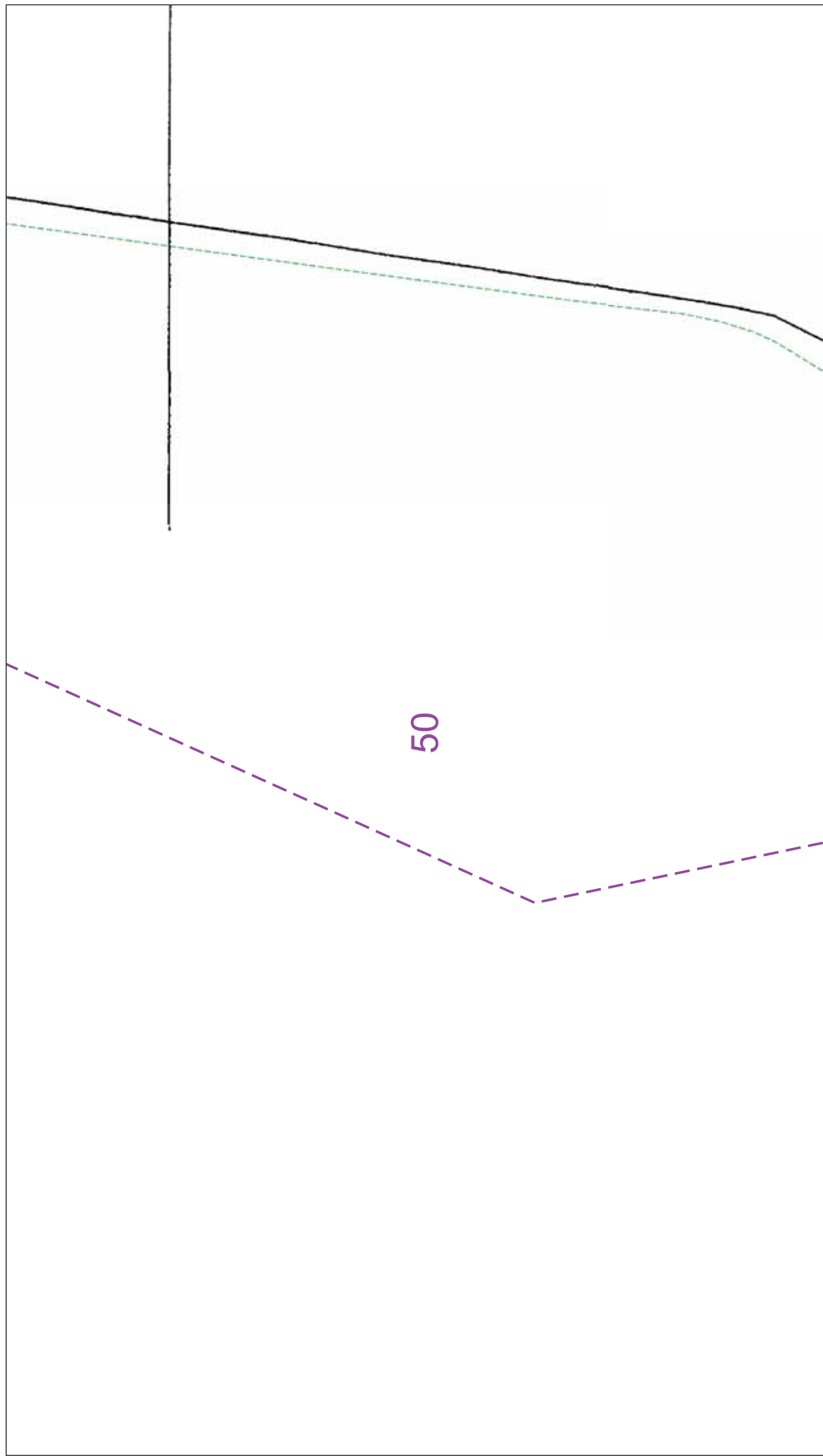
**Dig Sites** Area: **Line:**

1. The position of the apparatus shown on this drawing is believed to be correct but the original landmarks may have been altered since the apparatus was installed.  
 2. The exact position of the apparatus should be verified - use approved cable avoidance tools prior to excavation using suitable hand tools.  
 3. It is essential that trial holes are carefully made avoiding the use of mechanical tools or picks until the exact location of all the cables have been determined.  
 4. It must be assumed that there is a service cable into each property, lamp column and street sign, etc.  
 5. All cables must be treated as being live unless proved otherwise by Power Networks.  
 6. Digging near UK Power Networks plant and equipment. Do not use plans more than 3 months after the issue date for excavation purposes.  
 7. Please be aware that electric cables/lines belonging to other owners of licensed electricity distribution systems may be present and it is your responsibility to identify their location.



This plan should be used with the attached 'Symbols' document.

Date Requested: 08/09/2018  
 Job Reference: 13460951  
 Site Location: 61/2336 303669  
 Requested by:  
 Mr Ryan Brady  
 Your Scheme/Reference: 0088 - Helthorset  
 Scale: 1:500 (When plotted at A3)


Reproduced by permission of Ordnance Survey on behalf of HMSO. © Crown copyright and database rights 2018. All rights reserved. Ordnance Survey Licence numbers 100019626, 100019826 and 100019450. Data has been added to the Ordnance Survey base map; all proprietary rights in such additional data are and shall remain the exclusive property of © London Power Networks plc or Eastern Power Networks plc or South Eastern Power Networks plc each being a distribution licensee under section 6(1)(c) of the Electricity Act 1989 for the relevant distribution services area as that term is defined in such licensee's distribution licence. All rights in such data reserved.  
 Plans generated by DigSAFE Pro™ software provided by LinesearchbeforeUdig.









50

		<p><b>IF IN DOUBT - ASK!</b>  <b>EMERGENCY - If you are in danger</b>          Phone 0800 783 8838          (24hrs) URGENTLY</p>	<p><b>ALWAYS LOOK UP BEFORE YOU START WORK</b>          Refer to FIS          Guidance note G56</p>
<p>The quality and accuracy of any print will depend on your printer, your computer and its print settings. Measurements scaled from this plan may not match measurements between the same points on the ground.</p>		<p>1. UK Power Networks does not warrant that the information provided to you is correct. You rely upon it at your own risk.          2. UK Power Networks does not exclude or limit its liability if it causes the death of any persons or causes personal injury to a person, or otherwise for any loss, damage, cost, claims, demands, or expenses that you or any third party may suffer or incur as a result of using the information provided whether for physical damage to property or for any economic loss (including without limitation loss of profit, loss of opportunity, loss of savings, loss of goodwill, loss of business, loss of use) or any special or consequential loss or damage whatsoever.          4. This plan has been provided to you on the basis of the terms of use set out in the covering letter that accompanies this plan. If you do not accept and/or do not understand the terms of use set out in the covering letter you must not use the plan and must return it to the person who provided it to you.          5. You are responsible for the security of the information provided to you. It must not be given, sold or made available upon payment of a fee to a third party.</p>	
<p>This plan must be used with the attached 'Symbols' document.</p>	<p>Date Requested: 08/08/2018          Job Reference: 13460951          Site Location: 612336 303659</p>	<p>Requested by:          Mr Ryan Bruty</p>	<p>Your Scheme/Reference: 0088 - Helmersett</p>
<p>Scale: 1:500 (When plotted at A3)</p>		<p>Reproduced by permission of Ordnance Survey on behalf of HMSO. © Crown copyright and database rights 2018. All rights reserved. Ordnance Survey Licence numbers 100019626, 100019826 and 100019450. Data has been added to the Ordnance Survey base map. All proprietary rights in such additional data are and shall remain the exclusive property of © London Power Networks plc or Eastern Power Networks plc or South Eastern Power Networks plc each being a distribution licensee under section 6(1)(c) of the Electricity Act 1989 for the relevant distribution services area as that term is defined in such licensee's distribution licence. All rights in such data reserved.          Plans generated by DigSAFE Pro™ software provided by LinesearchbeforeUdig.</p>	





51

		<p>IF IN DOUBT - ASK!          EMERGENCY - If you are in an emergency please call the National Grid Helpline (24hrs) URGENTLY          Phone: 0800 783 8838</p>
<p>ALWAYS LOOK UP BEFORE YOU START WORK          Refer to HSE Guidance note GS6</p>		<p>Maps produced at 1:2500 scale are Geo-Schematics which show LV mains cables and overhead lines (in some cases all voltages). Prior to carrying out excavations you must refer to the Geo-Schematics records to determine the location of all known underground plant and equipment.</p>
<p>The quality and accuracy of any print will depend on your printer, your computer and its print settings. Measurements scaled from this plan may not match measurements between the same points on the ground.</p>		
<p>1. UK Power Networks does not warrant that the information provided to you is correct. You rely upon it at your own risk.          2. UK Power Networks does not exclude or limit its liability if it causes the death of any persons or causes personal injury to a person, or otherwise for any loss, damage, cost, claims, demands, or expenses that you or any third party may suffer or incur as a result of using the information provided whether for physical damage to property or for any economic loss (including without limitation loss of profit, loss of opportunity, loss of savings, loss of goodwill, loss of business, loss of use) or any special or consequential loss or damage whatsoever.          4. This plan has been provided to you on the basis of the terms of use set out in the covering letter that accompanies this plan. If you do not accept and/or do not understand the terms of use set out in the covering letter you must not use the plan and must return it to the person who provided it to you.          5. You are responsible for the security of the information provided to you. It must not be given, sold or made available upon payment of a fee to a third party.</p>	<p>Line:  ---          Dig Sites  Area: </p>	<p>1. The position of the apparatus shown on this drawing is believed to be correct but the original landmarks may have been altered since the apparatus was installed.          2. The exact position of the apparatus should be verified - use approved cable avoidance tools prior to excavation using suitable hand tools.          3. It is essential that trial holes are carefully made avoiding the use of mechanical tools or picks until the exact location of all the cables have been determined.          4. It must be assumed that there is a service cable into each property, lamp column and street sign, etc.          5. All cables must be treated as being live unless proved otherwise by UK Power Networks.          6. All work must be carried out in accordance with the Working near UK Power Networks plant and equipment. Do not use plans more than 3 months after the issue date for excavation purposes.          7. Please be aware that electric cables/lines belonging to other owners of licensed electricity distribution systems may be present and it is your responsibility to identify their location.</p>
<p>0 25 50 Metres</p>	<p>This plan must be used with the attached 'Symbols' document.          Date Requested: 08/08/2018          Job Reference: 13460951          Site Location: 612336 303659          Requested by:          Mr Ryan Bruty          Your Scheme/Reference: 0088 - Helmersett          Scale: 1:500 (When plotted at A3)</p>	
<p>Reproduced by permission of Ordnance Survey on behalf of HMSO. © Crown copyright and database rights 2018. All rights reserved. Ordnance Survey Licence numbers 100019626, 100019826 and 100019450. Data has been added to the Ordnance Survey base map; all proprietary rights in such additional data are and shall remain the exclusive property of © London Power Networks plc or Eastern Power Networks plc or South Eastern Power Networks plc each being a distribution licensee under section 6(1)(c) of the Electricity Act 1989 for the relevant distribution services area as that term is defined in such licensee's distribution licence. All rights in such data reserved.          Plans generated by DigSAFE Pro™ software provided by LinesearchbeforeUdig.</p>		



**UK Power Networks**

IF IN DOUBT - ASK! PHONE 0800 056 5866 EMERGENCY - If you refer to HS refer to HS Phone 0800 283 8838 (24hrs) URGENTLY

ALWAYS LOOK UP BEFORE YOU START WORK Guidance note G56

Maps produced at 1:2000 scale are Geo-Schematics which show LV mains cables and overhead lines (in some cases all voltages). Prior to carrying out excavations you must refer to the Geo-Schematics records to determine the location of all known underground plant and equipment.

The quality and accuracy of any print will depend on your printer, your computer and its print settings. Measurements scaled from this plan may not match measurements between the same points on the ground.

1. UK Power Networks does not warrant that the information provided to you is correct. You rely upon it at your own risk.  
 2. UK Power Networks does not exclude or limit its liability if it causes the death of any persons or causes personal injury to a person, or otherwise for any loss, damage, cost, claims, demands, or expenses that you or any third party may suffer or incur as a result of using the information provided whether for physical damage to property or for any economic loss (including without limitation loss of profit, loss of opportunity, loss of savings, loss of business, loss of goodwill, loss of use) or any special or consequential loss or damage whatsoever.  
 3. This plan has been provided to you on the basis of the terms of use set out in the covering letter that accompanies this plan. If you do not accept and/or do not understand the terms of use set out in the covering letter you must not use the plan and must return it to the person who provided it to you.  
 4. You are responsible for the security of the information provided to you. It must not be given, sold or made available upon payment of a fee to a third party.

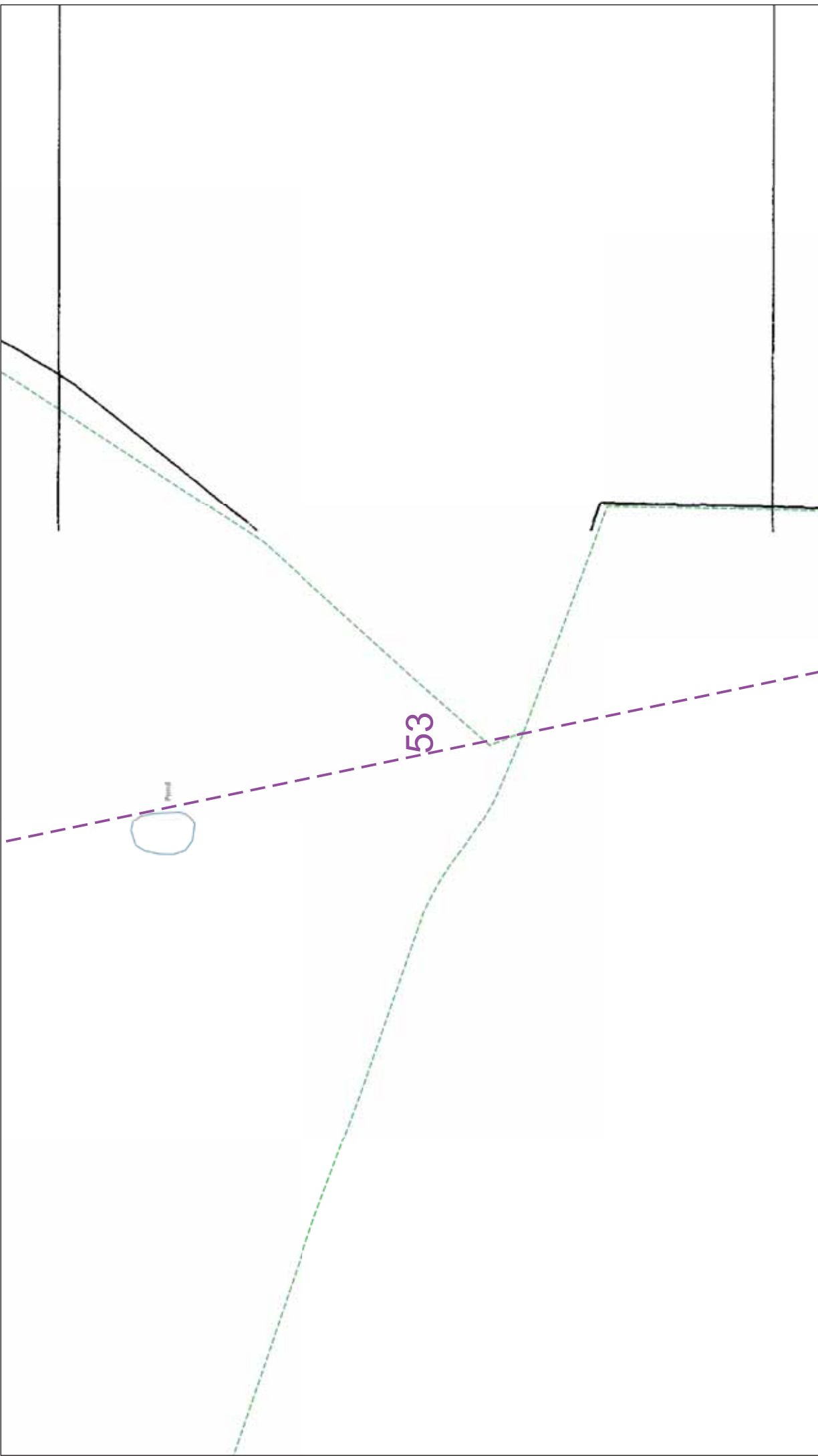
**Dig Sites Area: Line:**

1. The position of the apparatus shown on this drawing is believed to be correct but the original landmarks may have been altered since the apparatus was installed.  
 2. The exact position of the apparatus should be verified - use approved cable avoidance tools prior to excavation using suitable hand tools.  
 3. It is essential that trial holes are carefully made avoiding the use of mechanical tools or picks until the exact location of all the cables have been determined.  
 4. It must be assumed that there is a service cable into each property, lamp, column and street sign, etc.  
 5. All cables must be treated as being live unless proved otherwise by UK Power Networks.  
 6. Plans must be issued to the site within 3 months of the date of issue for excavation purposes.  
 7. Please be aware that electric cables/lines belonging to other owners of licensed electricity distribution systems may be present and it is your responsibility to identify their location.

This plan must be used with the attached 'Symbols' document.

Date Requested: 08/08/2018  
 Job Reference: 13460951  
 Site Location: 612336 303659  
 Requested by:  
 Mr Ryan Brody  
 Your Scheme/Reference: 0088 - Helmersett  
 Scale: 1:500 (When plotted at A3)

Reproduced by permission of Ordnance Survey on behalf of HMSO. © Crown copyright and database rights 2018. All rights reserved. Ordnance Survey Licence numbers 100019626, 100019826 and 100019450. Data has been added to the Ordnance Survey base map; all proprietary rights in such additional data are and shall remain the exclusive property of © London Power Networks plc or Eastern Power Networks plc or South Eastern Power Networks plc each being a distribution licensee under section 6(1)(c) of the Electricity Act 1989 for the relevant distribution services area as that term is defined in such licensee's distribution licence. All rights in such data reserved.  
 Plans generated by DigSAFE Pro™ software provided by LinesearchbeforeUdig.



<p>0 25 50 metres</p>	<p>The quality and accuracy of any print will depend on your printer, your computer and its print settings. Measurements scaled from this plan may not match measurements between the same points on the ground.</p>	<p>08/09/2018 13460951 612336 303659 Mr Ryan Bruty 0088 - Helmersett 1:500 (When plotted at A3)</p>
<p>08/09/2018 13460951 612336 303659 Mr Ryan Bruty 0088 - Helmersett</p>	<p>1. The position of the apparatus shown on this drawing is believed to be correct but the original landmarks may have been altered since the apparatus was installed. 2. The exact position of the apparatus should be verified - use approved cable avoidance tools prior to excavation using suitable hand tools. 3. It is essential that trial holes are carefully made avoiding the use of mechanical tools or picks until the exact location of all the cables have been determined. 4. It must be assumed that there is a service cable into each property, lamp column and street sign, etc. 5. All cables must be treated as being live unless proved otherwise by UK Power Networks. 6. Plans must be issued to the relevant authority within 3 months of the date of excavation. 7. Please be aware that electric cables/lines belonging to other owners of licensed electricity distribution systems may be present and it is your responsibility to identify their location.</p>	<p>1. UK Power Networks does not warrant that the information provided to you is correct. You rely upon it at your own risk. 2. UK Power Networks does not exclude or limit its liability if it causes the death of any persons or causes personal injury to a person, or otherwise for any loss, damage, cost, claims, demands, or expenses that you or any third party may suffer or incur as a result of using the information provided whether for physical damage to property or for any economic loss (including without limitation loss of profit, loss of opportunity, loss of savings, loss of goodwill, loss of business, loss of use) or any special or consequential loss or damage whatsoever. 4. This plan has been provided to you on the basis of the terms of use set out in the covering letter that accompanies this plan. If you do not accept and/or do not understand the terms of use set out in the covering letter you must not use the plan and must return it to the person who provided it to you. 5. You are responsible for the security of the information provided to you. It must not be given, sold or made available upon payment of a fee to a third party.</p>
<p>IF IN DOUBT - ASK! PHONE 0800 056 5866 OR VISIT US ONLINE AT WWW.UKPOWER.NET PHONE 0800 783 8838 (24hrs) URGENTLY</p>	<p>Dig Sites Area: --- Line: - - - -</p>	<p>1. ALWAYS LOOK UP BEFORE YOU START WORK Refer to FIS Guidance note G56</p>
<p>Maps produced at 1:2000 scale are Geo-Schematics which show LV mains cables and overhead lines (in some cases all voltages). Prior to carrying out excavations you must refer to the Geo-Schematics records to determine the location of all known underground plant and equipment.</p> <p>Reproduced by permission of Ordnance Survey on behalf of HMSO. © Crown copyright and database rights 2018. All rights reserved. Ordnance Survey Licence numbers 100019626, 100019826 and 100019450. Data has been added to the Ordnance Survey base map; all proprietary rights in such additional data are and shall remain the exclusive property of © London Power Networks plc or Eastern Power Networks plc or South Eastern Power Networks plc each being a distribution licensee under section 6(1)(c) of the Electricity Act 1989 for the relevant distribution services area as that term is defined in such licensee's distribution licence. All rights in such data reserved. Plans generated by DigSAFE Pro™ software provided by LinesearchbeforeUdig.</p>		

54



This plan must be used with the attached 'Symbols' document.  
Date Requested: 08/08/2018  
Job Reference: 13460951  
Site Location: 612336 303659  
Requested by:  
Mr Ryan Bruty  
Your Scheme/Reference: 0088 - Helmersett  
Scale: 1:500 (When plotted at A3)

1. The position of the apparatus shown on this drawing is believed to be correct but the original landmarks may have been altered since the apparatus was installed.  
2. The exact position of the apparatus should be verified - use approved cable avoidance tools prior to excavation using suitable hand tools.  
3. It is essential that trial holes are carefully made avoiding the use of mechanical tools or picks until the exact location of all the cables have been determined.  
4. It must be assumed that there is a service cable into each property, lamp column and street sign, etc.  
5. All cables must be treated as being live unless proved otherwise by Power Networks.  
6. All work must be carried out in accordance with the Working near UK Power Networks plant and equipment. Do not use plans more than 3 months after the issue date for excavation purposes.  
7. Please be aware that electric cables/lines belonging to other owners of licensed electricity distribution systems may be present and it is your responsibility to identify their location.

Dig Sites Area: Line: The quality and accuracy of any print will depend on your printer, your computer and its print settings. Measurements scaled from this plan may not match measurements between the same points on the ground.

- 1. UK Power Networks does not warrant that the information provided to you is correct. You rely upon it at your own risk.
- 2. UK Power Networks does not exclude or limit its liability if it causes the death of any persons or causes personal injury to a person, or otherwise for any loss, damage, cost, claims, demands, or expenses that you or any third party may suffer or incur as a result of using the information provided whether for physical damage to property or for any economic loss (including without limitation loss of profit, loss of opportunity, loss of savings, loss of goodwill, loss of business, loss of use) or any special or consequential loss or damage whatsoever.
- 3. This plan has been provided to you on the basis of the terms of use set out in the covering letter that accompanies this plan. If you do not accept and/or do not understand the terms of use set out in the covering letter you must not use the plan and must return it to the person to whom it was provided.
- 4. You are responsible for the security of the information provided to you. It must not be given, sold or made available upon payment of a fee to a third party.

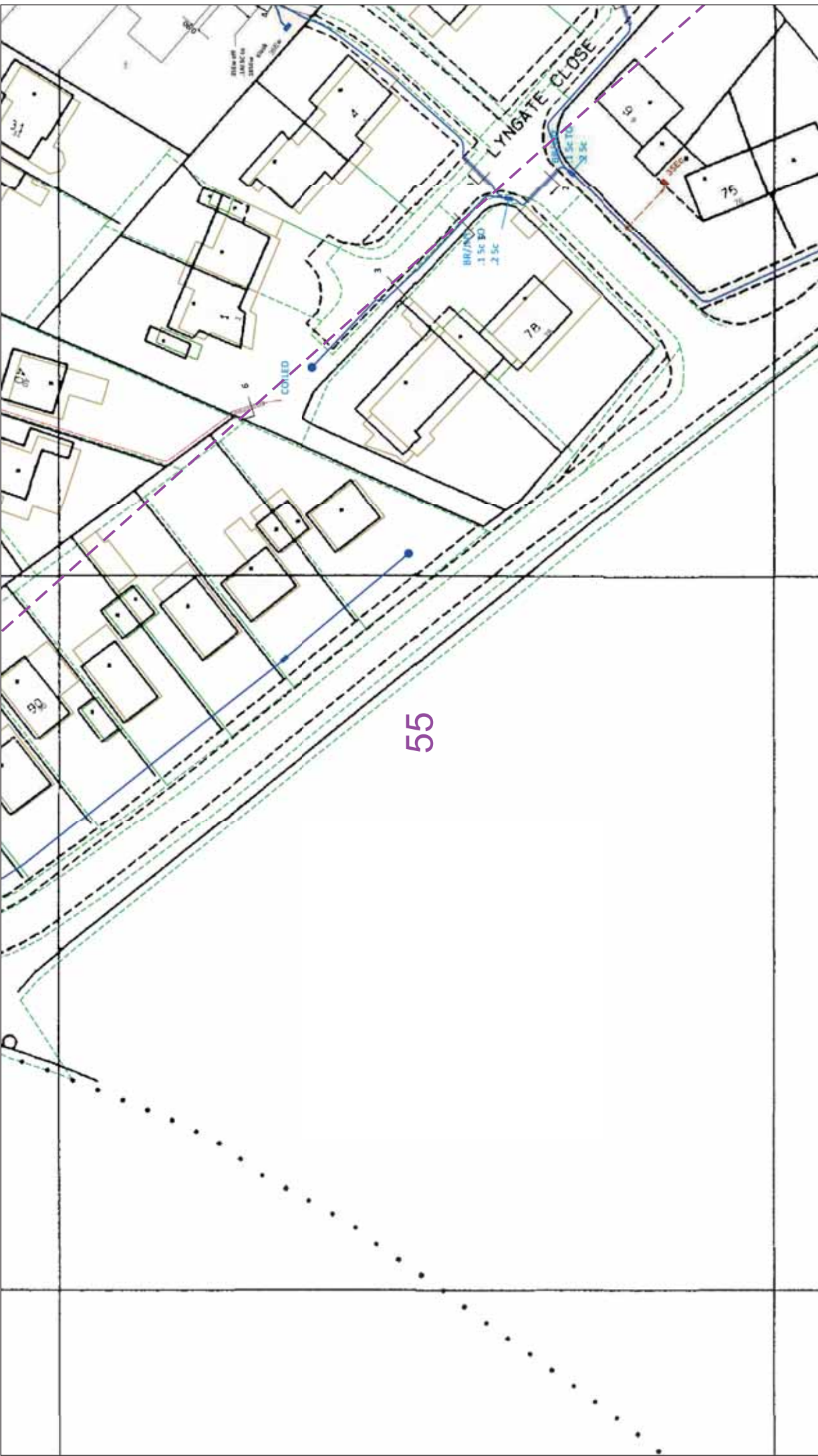


IF IN DOUBT - ASK!  
PHONE 0800 056 5866  
or visit our website  
www.ukpower.co.uk  
Phone 0800 783 8838  
(24hrs) URGENTLY



ALWAYS LOOK UP BEFORE YOU START WORK  
Refer to HSE  
Guidance note GS6

Maps produced at 1:2000 scale are Geo-Schematics which show LV mains cables and overhead lines (in some cases all voltages). Prior to carrying out excavations you must refer to the Geo-Schematics records to determine the location of all known underground plant and equipment.



**0 25 50 metres**

This plan must be used with the attached 'Symbols' document.

Date Requested: 08/08/2018  
 Job Reference: 13460951  
 Site Location: 612336 303659  
 Requested by:  
 Mr Ryan Brody  
 Your Scheme/Reference: 0088 - Helmersett

Scale: 1:500 (When plotted at A3)

**Dig Sites Area: [Symbol] Line: [Symbol]**

The quality and accuracy of any print will depend on your printer, your computer and its print settings. Measurements scaled from this plan may not match measurements between the same points on the ground.

1. UK Power Networks does not warrant that the information provided to you is correct. You rely upon it at your own risk.
2. UK Power Networks does not exclude or limit its liability if it causes the death of any persons or causes personal injury to a person, or otherwise for any loss, damage, cost, claims, demands, or expenses that you or any third party may suffer or incur as a result of using the information provided whether for physical damage to property or for any economic loss (including without limitation loss of profit, loss of opportunity, loss of savings, loss of goodwill, loss of business, loss of use) or any special or consequential loss or damage whatsoever.
3. This plan has been provided to you on the basis of the terms of use set out in the covering letter that accompanies this plan. If you do not accept and/or do not understand the terms of use set out in the covering letter you must not use the plan and must return it to the person who provided it to you.
4. You are responsible for the security of the information provided to you. It must not be given, sold or made available upon payment of a fee to a third party.

1. The position of the apparatus shown on this drawing is believed to be correct but the original landmarks may have been altered since the apparatus was installed.  
 2. The exact position of the apparatus should be verified - use approved cable avoidance tools prior to excavation using suitable hand tools.  
 3. It is essential that trial holes are carefully made avoiding the use of mechanical tools or picks until the exact location of all the cables have been determined.  
 4. It must be assumed that there is a service cable into each property, lamp column and street sign, etc.  
 5. All cables must be treated as being live unless proved otherwise by UK Power Networks.  
 6. Plans are valid for a period of 3 months from the date of issue for excavation purposes.  
 7. Please be aware that electric cables/lines belonging to other owners of licensed electricity distribution systems may be present and it is your responsibility to identify their location.

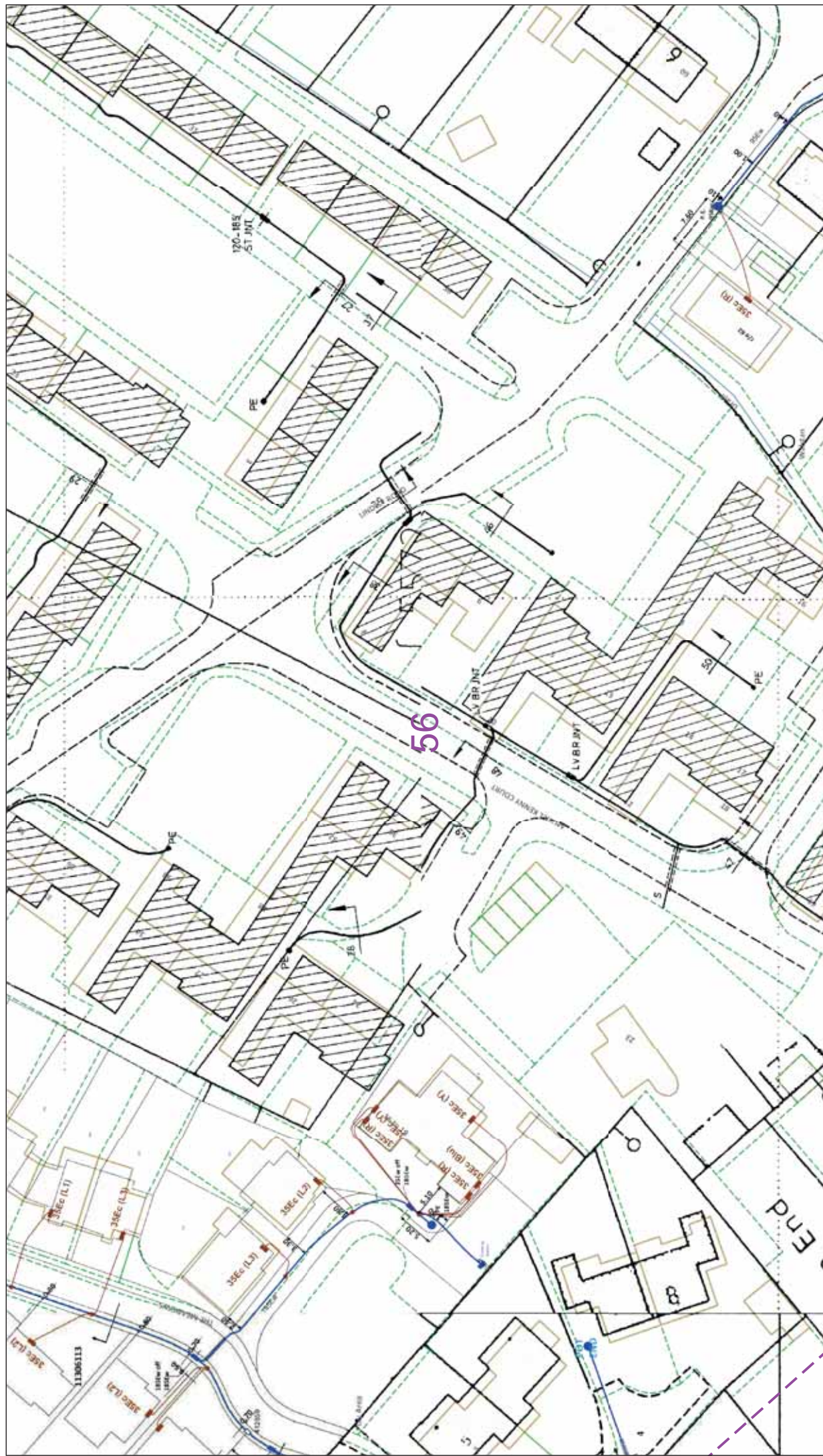
**UK Power Networks**

IF IN DOUBT - ASK!  
 PHONE 0800 056 5866  
 EMERGENCY - If you are in danger  
 Phone 0800 783 8838  
 (24hrs) URGENTLY

ALWAYS LOOK UP BEFORE YOU START WORK  
 Refer to FIS  
 Guidance note G56

Maps produced at 1:2000 scale are Geo-Schematics which show LV mains cables and overhead lines (in some cases all voltages). Prior to carrying out excavations you must refer to the Geo-Schematics records to determine the location of all known underground plant and equipment.

Reproduced by permission of Ordnance Survey on behalf of HMSO. © Crown copyright and database rights 2018. All rights reserved. Ordnance Survey Licence numbers 100019450, 100019826 and 100019450. Data has been added to the Ordnance Survey base map; all proprietary rights in such additional data are and shall remain the exclusive property of © London Power Networks plc or Eastern Power Networks plc or South Eastern Power Networks plc each being a distribution licensee under section 6(1)(c) of the Electricity Act 1989 for the relevant distribution services area as that term is defined in such licensee's distribution licence. All rights in such data reserved.  
 Plans generated by DigSAFE Pro™ software provided by LinesearchbeforeUdig.



This plan must be used with the attached 'Symbols' document.

Date Requested: 08/09/2018  
 Job Reference: 13460951  
 Site Location: 61/2336 303669  
 Requested by:  
 Mr Ryan Brody  
 Your Scheme/Reference: 0088 - Helmersett

Scale: 1:500 (When plotted at A3)

The quality and accuracy of any print will depend on your printer, your computer and its print settings. Measurements scaled from this plan may not match measurements between the same points on the ground.

**Dig Sites** **Area** **Line**

1. UK Power Networks does not warrant that the information provided to you is correct. You rely upon it at your own risk.
2. UK Power Networks does not exclude or limit its liability if it causes the death of any persons or causes personal injury to a person, or otherwise for any loss, damage, cost, claims, demands, or expenses that you or any third party may suffer or incur as a result of using the information provided whether for physical damage to property or for any economic loss (including without limitation loss of profit, loss of opportunity, loss of savings, loss of goodwill, loss of business, loss of use) or any special or consequential loss or damage whatsoever.
3. It is essential that trial holes are carefully made avoiding the use of mechanical tools or picks until the exact location of all the cables have been determined.
4. It must be assumed that there is a service cable into each property, lamp column and street sign, etc.
5. All cables must be treated as being live unless proved otherwise by UK Power Networks.
6. Plans are valid for a period of 3 months from the date of issue for excavation purposes.
7. Please be aware that electric cables/lines belonging to other owners of licensed electricity distribution systems may be present and it is your responsibility to identify their location.
8. You are responsible for the security of the information provided to you. It must not be given, sold or made available upon payment of a fee to a third party.

1. UK Power Networks does not warrant that the information provided to you is correct. You rely upon it at your own risk.  
 2. UK Power Networks does not exclude or limit its liability if it causes the death of any persons or causes personal injury to a person, or otherwise for any loss, damage, cost, claims, demands, or expenses that you or any third party may suffer or incur as a result of using the information provided whether for physical damage to property or for any economic loss (including without limitation loss of profit, loss of opportunity, loss of savings, loss of goodwill, loss of business, loss of use) or any special or consequential loss or damage whatsoever.  
 3. It is essential that trial holes are carefully made avoiding the use of mechanical tools or picks until the exact location of all the cables have been determined.  
 4. It must be assumed that there is a service cable into each property, lamp column and street sign, etc.  
 5. All cables must be treated as being live unless proved otherwise by UK Power Networks.  
 6. Plans are valid for a period of 3 months from the date of issue for excavation purposes.  
 7. Please be aware that electric cables/lines belonging to other owners of licensed electricity distribution systems may be present and it is your responsibility to identify their location.

Reproduced by permission of Ordnance Survey on behalf of HMSO. © Crown copyright and database rights 2018. All rights reserved. Ordnance Survey Licence numbers 100019426, 100019826 and 100019450. Data has been added to the Ordnance Survey base map; all proprietary rights in such additional data are and shall remain the exclusive property of © London Power Networks plc or Eastern Power Networks plc or South Eastern Power Networks plc each being a distribution licensee under section 6(1)(c) of the Electricity Act 1989 for the relevant distribution services area as that term is defined in such licensee's distribution licence. All rights in such data reserved.  
 Plans generated by DigSAFE Pro™ software provided by LinesearchbeforeUdig.

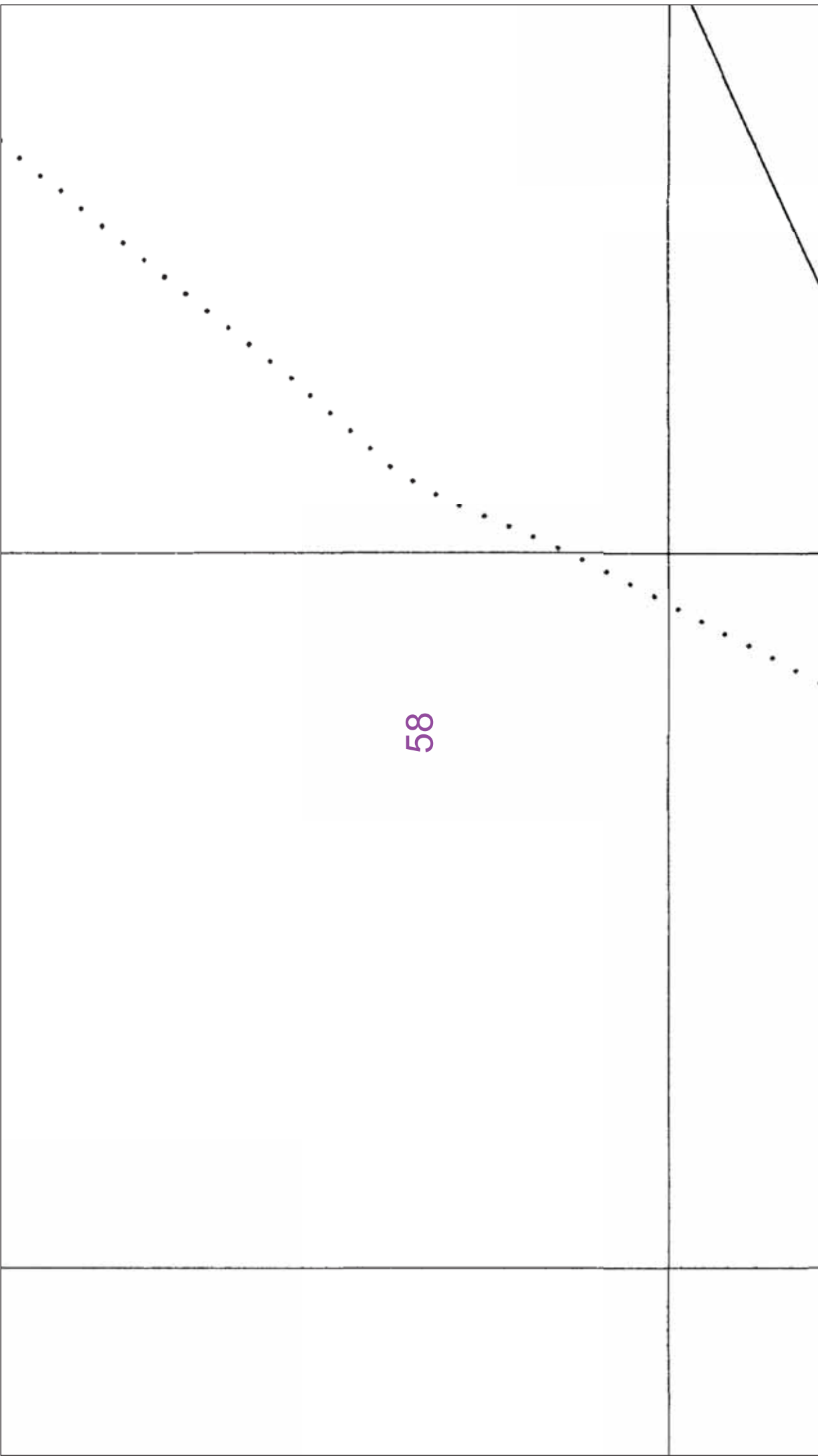
**UK Power Networks**

IF IN DOUBT - ASK!  
 PHONE 0800 056 5866  
 EMERGENCY - If you refer to HS2  
 Phone 0800 783 8838  
 (24hrs) URGENTLY





ALWAYS LOOK UP BEFORE YOU START WORK  
 Refer to HS2 Guidance note G56

Maps produced at 1:2500 scale are Geo-Schematics which show LV mains cables and overhead lines (in some cases all voltages). Prior to carrying out excavations you must refer to the records to determine the location of all known underground plant and equipment.

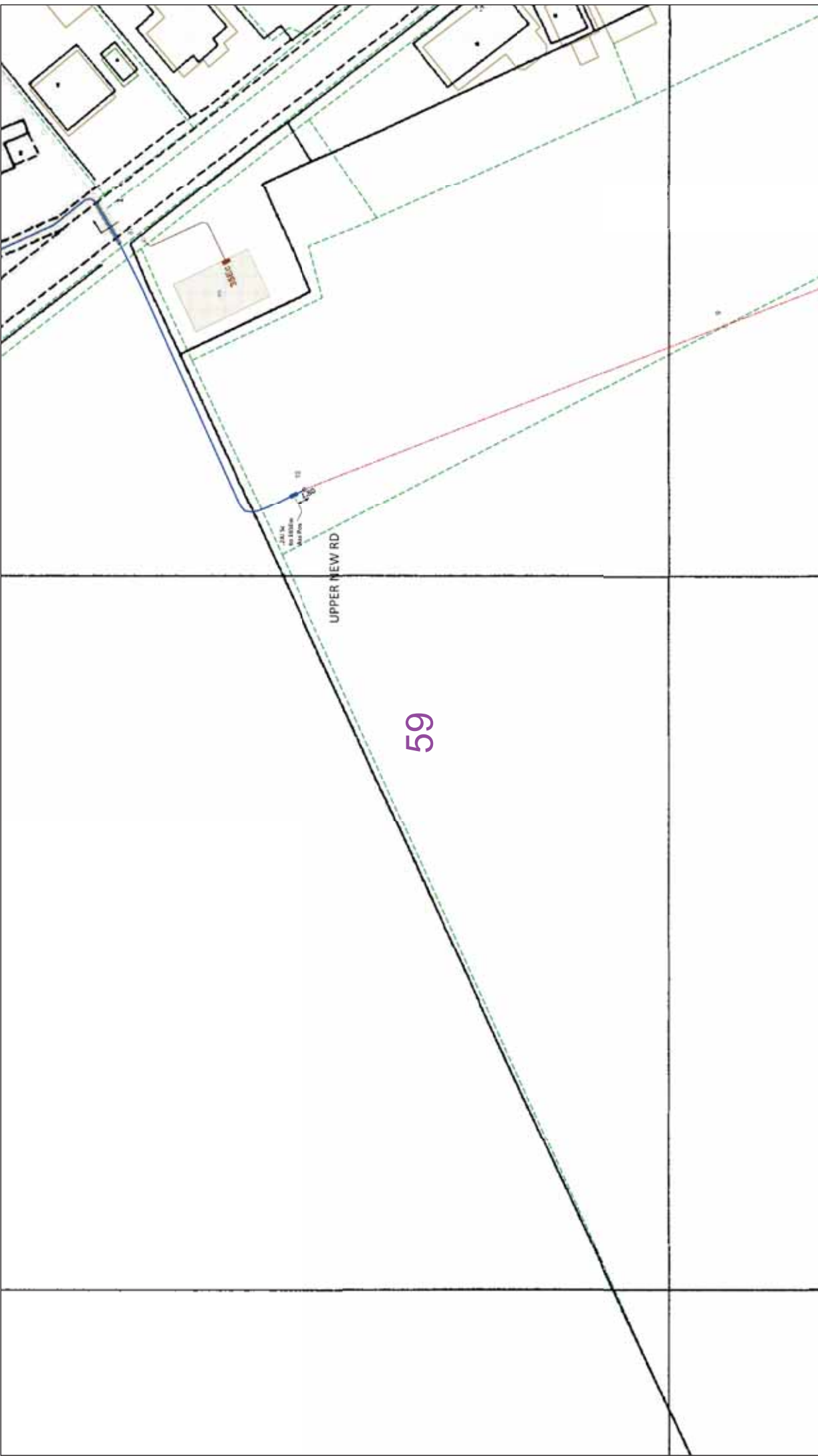




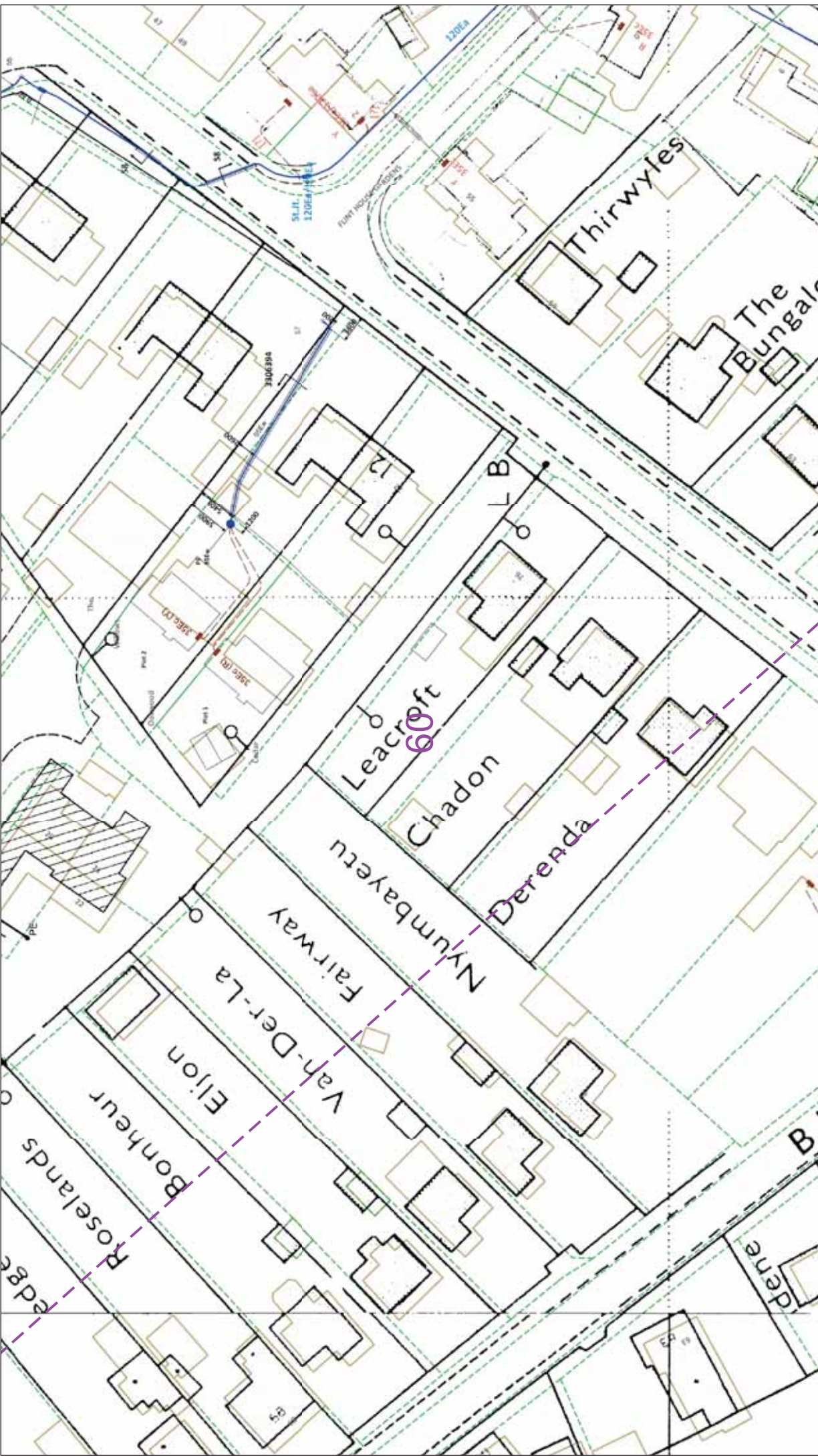
58


		<p><b>IF IN DOUBT - ASK!</b>  <b>EMERGENCY - If you are in any doubt please call the Emergency Helpline</b>          Phone: 0800 783 8838 (24hrs) <b>URGENTLY</b></p>	<p><b>ALWAYS LOOK UP BEFORE YOU START WORK</b>          Refer to HSE Guidance note GS6</p>
<p>0 25 50 Metres</p>		<p><b>Dig Sites</b>    <b>Area:</b>  <b>Line:</b> </p>	<p>The quality and accuracy of any print will depend on your printer, your computer and its print settings. Measurements scaled from this plan may not match measurements between the same points on the ground.</p>
<p>This plan must be used with the attached 'Symbols' document.</p> <p>Date Requested: 08/08/2018          Job Reference: 13460951          Site Location: 612336 303659          Requested by:          Mr Ryan Bruty          Your Scheme/Reference: 0088 - Helmersett</p> <p>Scale: 1:500 (When plotted at A3)</p>	<p>1. The position of the apparatus shown on this drawing is believed to be correct but the original landmarks may have been altered since the apparatus was installed.</p> <p>2. The exact position of the apparatus should be verified - use approved cable avoidance tools prior to excavation using suitable hand tools.</p> <p>3. It is essential that trial holes are carefully made avoiding the use of mechanical tools or picks until the exact location of all the cables have been determined.</p> <p>4. It must be assumed that there is a service cable into each property, lamp column and street sign, etc.</p> <p>5. All cables must be treated as being live unless proved otherwise by UK Power Networks.</p> <p>6. All work must be completed within 3 months of the date of issue of this plan.</p> <p>7. Please be aware that electric cables/lines belonging to other owners of licensed electricity distribution systems may be present and it is your responsibility to identify their location.</p>	<p>1. UK Power Networks does not warrant that the information provided to you is correct. You rely upon it at your own risk.</p> <p>2. UK Power Networks does not exclude or limit its liability if it causes the death of any persons or causes personal injury to a person, or otherwise for any loss, damage, cost, claims, demands, or expenses that you or any third party may suffer or incur as a result of using the information provided whether for physical damage to property or for any economic loss (including without limitation loss of profit, loss of opportunity, loss of savings, loss of goodwill, loss of business, loss of use of any special or consequential loss or damage whatsoever).</p> <p>4. This plan has been provided to you on the basis of the terms of use set out in the covering letter that accompanies this plan. If you do not accept and/or do not understand the terms of use set out in the covering letter you must not use the plan and must return it to the person who provided it to you.</p> <p>5. You are responsible for the security of the information provided to you. It must not be given, sold or made available upon payment of a fee to a third party.</p>	<p>Maps produced at 1:2000 scale are Geo-Schematics which show LV mains cables and overhead lines (in some cases all voltages). Prior to carrying out excavations you must refer to the Geo-Schematics records to determine the location of all known underground plant and equipment.</p>
<p>Reproduced by permission of Ordnance Survey on behalf of HMSO. © Crown copyright and database rights 2018. All rights reserved. Ordnance Survey Licence numbers 100019450, 100019826 and 100019450. Data has been added to the Ordnance Survey base map; all proprietary rights in such additional data are and shall remain the exclusive property of © London Power Networks plc or Eastern Power Networks plc or South Eastern Power Networks plc each being a distribution licensee under section 6(1)(c) of the Electricity Act 1989 for the relevant distribution services area as that term is defined in such licensee's distribution licence. All rights in such data reserved. Plans generated by DigSAFE Pro™ software provided by LinesearchbeforeUdig.</p>			







<p>0 25 50 metres</p>	<p>The quality and accuracy of any print will depend on your printer, your computer and its print settings. Measurements scaled from this plan may not match measurements between the same points on the ground.</p>	<p>0 25 50 metres</p>
<p>This plan must be used with the attached 'Symbols' document.</p> <p>Date Requested: 08/08/2018          Job Reference: 13460951          Site Location: 612336 303659</p> <p>Requested by:          Mr Ryan Bruty          Your Scheme/Reference: 0088 - Helmersett</p> <p>Scale: 1:500 (When plotted at A3)</p>	<p><b>Dig Sites</b>    <b>Area:</b> <b>Line:</b> </p> <p>1. The position of the apparatus shown on this drawing is believed to be correct but the original landmarks may have been altered since the apparatus was installed.          2. The exact position of the apparatus should be verified - use approved cable avoidance tools prior to excavation using suitable hand tools.          3. It is essential that trial holes are carefully made avoiding the use of mechanical tools or picks until the exact location of all the cables have been determined.          4. It must be assumed that there is a service cable into each property, lamp column and street sign, etc.          5. All cables must be treated as being live unless proved otherwise by Power Networks.          6. Digging should be avoided within 3 metres of any existing cables/lines.          7. Please be aware that electric cables/lines belonging to other owners of licensed electricity distribution systems may be present and it is your responsibility to identify their location.</p>	<p>1. UK Power Networks does not warrant that the information provided to you is correct. You rely upon it at your own risk.          2. UK Power Networks does not exclude or limit its liability if it causes the death of any persons or causes personal injury to a person, or otherwise for any loss, damage, cost, claims, demands, or expenses that you or any third party may suffer or incur as a result of using the information provided whether for physical damage to property or for any economic loss (including without limitation loss of profit, loss of opportunity, loss of savings, loss of goodwill, loss of business, loss of use or any special or consequential loss or damage whatsoever).          4. This plan has been provided to you on the basis of the terms of use set out in the covering letter that accompanies this plan. If you do not accept and/or do not understand the terms of use set out in the covering letter you must not use the plan and must return it to the sender.          5. You are responsible for the security of the information provided to you. It must not be given, sold or made available upon payment of a fee to a third party.</p>
<p>IF IN DOUBT - ASK! PHONE 0800 056 5866</p> <p>EMERGENCY - If you are in any doubt please call the Helpline on 0800 783 8838 (24hrs) URGENTLY</p>	<p>UK Power Networks</p>	<p>ALWAYS LOOK UP BEFORE YOU START WORK          Refer to FIS          Guidance note G56</p>
<p>Maps produced at 1:2500 scale are Geo-Schematics which show LV mains cables and overhead lines (in some cases all voltages). Prior to carrying out excavations you must refer to the Geo-Schematics records to determine the location of all known underground plant and equipment.</p>	<p>Reproduced by permission of Ordnance Survey on behalf of HMSO. © Crown copyright and database rights 2018. All rights reserved. Ordnance Survey Licence numbers 100019450, 100019826 and 100019450. Data has been added to the Ordnance Survey base map; all proprietary rights in such additional data are and shall remain the exclusive property of © London Power Networks plc or Eastern Power Networks plc or South Eastern Power Networks plc each being a distribution licensee under section 6(1)(c) of the Electricity Act 1989 for the relevant distribution services area as that term is defined in such licensee's distribution licence. All rights in such data reserved.          Plans generated by DigSAFE Pro™ software provided by LinesearchbeforeUdig.</p>	<p>UK Power Networks</p>





**UK Power Networks**





**ALWAYS LOOK UP BEFORE YOU START WORK**  
Refer to FIS 656  
Guidance note 656

IF IN DOUBT - ASK!  
PHONE 0800 056 5866  
EMERGENCY - If you need help  
Phone 0800 783 8838  
(24hrs) URGENTLY

Maps produced at 1:2500 scale are Geo-Schematics which show LV mains cables and overhead lines (in some cases all voltages). Prior to carrying out excavations you must check the Geo-Schematics records to determine the location of all known underground plant and equipment.

The quality and accuracy of any print will depend on your printer, your computer and its print settings. Measurements scaled from this plan may not match measurements between the same points on the ground.

1. UK Power Networks does not warrant that the information provided to you is correct. You rely upon it at your own risk.  
 2. UK Power Networks does not exclude or limit its liability if it causes the death of any persons or causes personal injury to a person, or otherwise for any loss, damage, cost, claims, demands, or expenses that you or any third party may suffer or incur as a result of using the information provided whether for physical damage to property or for any economic loss (including without limitation loss of profit, loss of opportunity, loss of savings, loss of goodwill, loss of business, loss of use) or any special or consequential loss or damage whatsoever.  
 3. This plan has been provided to you on the basis of the terms of use set out in the covering letter that accompanies this plan. If you do not accept and/or do not understand the terms of use set out in the covering letter you must not use the plan and must return it to the person who provided it to you.  
 4. You are responsible for the security of the information provided to you. It must not be given, sold or made available upon payment of a fee to a third party.

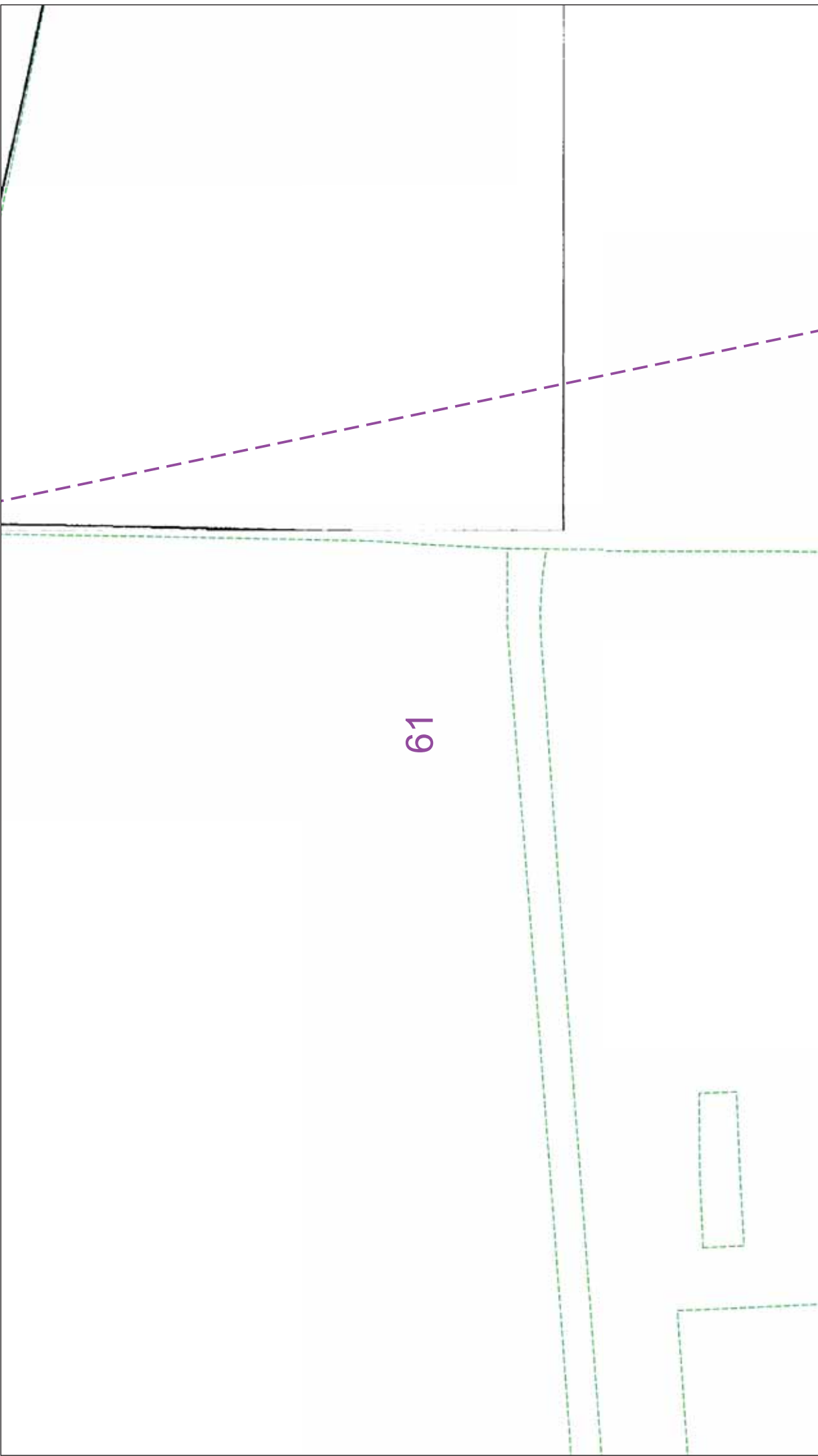
- The position of the apparatus shown on this drawing is believed to be correct but the original landmarks may have been altered since the apparatus was installed.
1. The position of the apparatus should be verified - use approved cable avoidance tools prior to excavation using suitable hand tools.  
 2. It is essential that trial holes are carefully made avoiding the use of mechanical tools or picks until the exact location of all the cables have been determined.  
 3. All cables must be treated as being live unless proved otherwise by Power Networks.  
 4. Plans must be issued for excavation purposes less than 3 months before the issue date for excavation purposes.  
 5. Please be aware that electric cables/lines belonging to other owners of licensed electricity distribution systems may be present and it is your responsibility to identify their location.

This plan must be used with the attached 'Symbols' document.





Date Requested: 08/09/2018  
 Job Reference: 13460951  
 Site Location: 612336 303669  
 Requested by:  
 Mr Ryan Brody  
 Your Scheme/Reference: 0088 - Helthorset

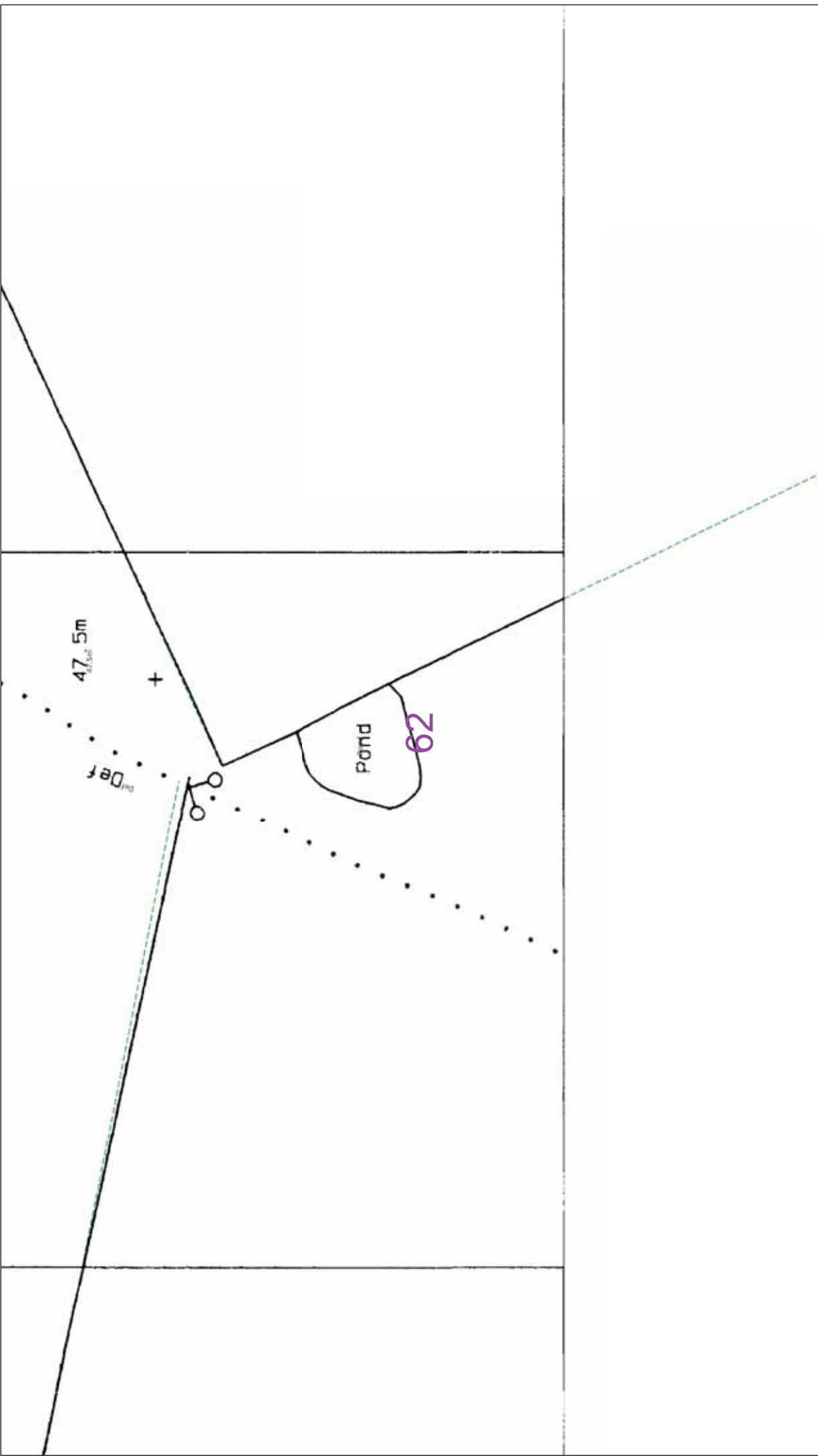
Scale: 1:500 (When plotted at A3)



Reproduced by permission of Ordnance Survey on behalf of HMSO. © Crown copyright and database rights 2018. All rights reserved. Ordnance Survey Licence numbers 100019450, 100019826 and 100019450. Data has been added to the Ordnance Survey base map; all proprietary rights in such additional data are and shall remain the exclusive property of © London Power Networks plc or Eastern Power Networks plc or South Eastern Power Networks plc each being a distribution licensee under section 6(1)(c) of the Electricity Act 1989 for the relevant distribution services area as that term is defined in such licensee's distribution licence. All rights in such data reserved.  
 Plans generated by DigSAFE Pro™ software provided by LinesearchbeforeUdig.

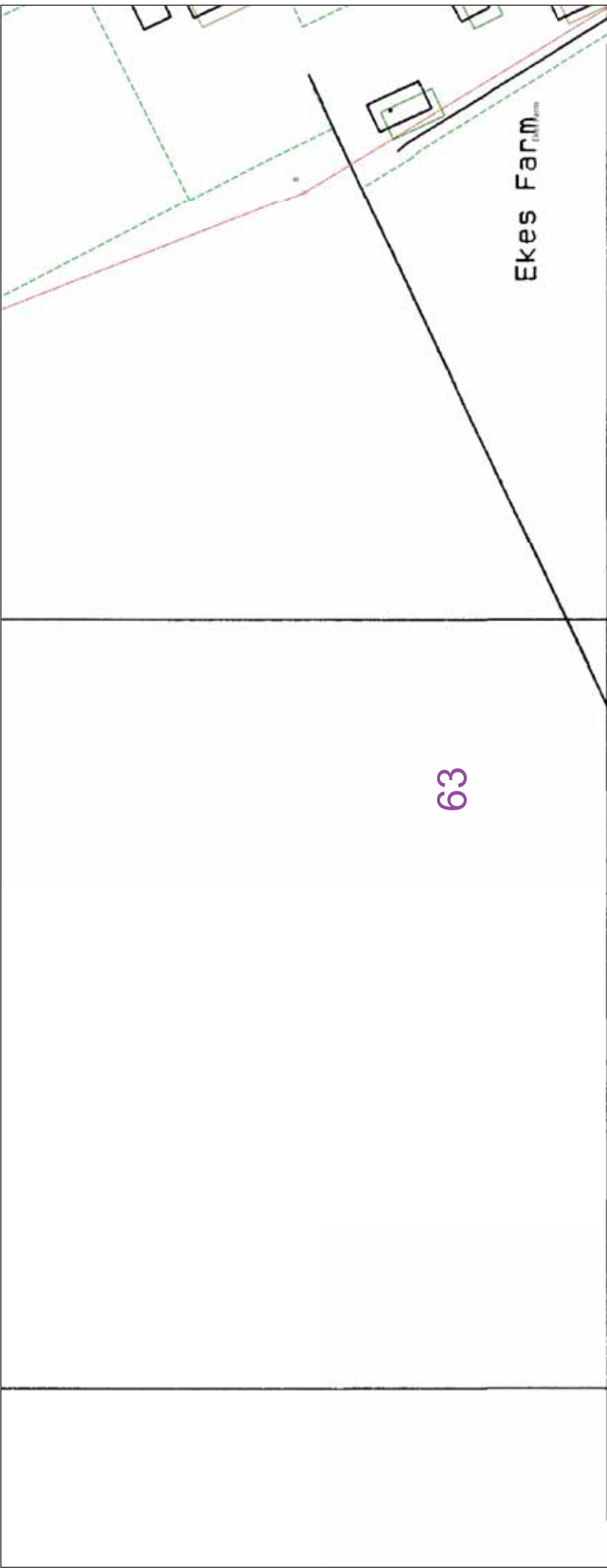


61

		<p>IF IN DOUBT - ASK! PHONE 0800 096 5866 EMERGENCY - If you are in danger please call the Police (999) or Fire (999) (24hrs) URGENTLY</p>	<p>ALWAYS LOOK UP BEFORE YOU START WORK Refer to HSE Guidance note GS6</p> <p>Maps produced at 1:2500 scale are Geo-Schematics which show LV mains cables and overhead lines (in some cases all voltages). Prior to carrying out excavations you must refer to the Geo-Schematics records to determine the location of all known underground plant and equipment.</p>
<p>The quality and accuracy of any print will depend on your printer, your computer and its print settings. Measurements scaled from this plan may not match measurements between the same points on the ground.</p>			
<p>This plan must be used with the attached 'Symbols' document.</p> <p>Date Requested: 08/08/2018 Job Reference: 13460951 Site Location: 61/2336 303/659 Requested by: Mr Ryan Bruty Your Scheme/Reference: 0088 - Helmersett Scale: 1:500 (When plotted at A3)</p>	<p>Dig Sites Area:  Line: </p>	<p>1. The position of the apparatus shown on this drawing is believed to be correct but the original landmarks may have been altered since the apparatus was installed. 2. The exact position of the apparatus should be verified - use approved cable avoidance tools prior to excavation using suitable hand tools. 3. It is essential that trial holes are carefully made avoiding the use of mechanical tools or picks until the exact location of all the cables have been determined. 4. It must be assumed that there is a service cable into each property, lamp column and street sign, etc. 5. All cables must be treated as being live unless proved otherwise by UK Power Networks. 6. All work must be carried out in accordance with the relevant standards and codes of practice. 7. Please be aware that electric cables/lines belonging to other owners of licensed electricity distribution systems may be present and it is your responsibility to identify their location.</p>	<p>1. UK Power Networks does not warrant that the information provided to you is correct. You rely upon it at your own risk. 2. UK Power Networks does not exclude or limit its liability if it causes the death of any persons or causes personal injury to a person, or otherwise for any loss, damage, cost, claims, demands, or expenses that you or any third party may suffer or incur as a result of using the information provided whether for physical damage to property or for any economic loss (including without limitation loss of profit, loss of opportunity, loss of savings, loss of goodwill, loss of business, loss of use) or any special or consequential loss or damage whatsoever. 3. This plan has been provided to you on the basis of the terms of use set out in the covering letter that accompanies this plan. If you do not accept and/or do not understand the terms of use set out in the covering letter you must not use the plan and must return it to the person to whom it was provided. 4. You are responsible for the security of the information provided to you. It must not be given, sold or made available upon payment of a fee to a third party.</p>
<p>Reproduced by permission of Ordnance Survey on behalf of HMSO. © Crown copyright and database rights 2018. All rights reserved. Ordnance Survey Licence numbers 100019626, 100019826 and 100019450. Data has been added to the Ordnance Survey base map: all proprietary rights in such additional data are and shall remain the exclusive property of © London Power Networks plc or Eastern Power Networks plc or South Eastern Power Networks plc each being a distribution licensee under section 6(1)(c) of the Electricity Act 1989 for the relevant distribution services area as that term is defined in such licensee's distribution licence. All rights in such data reserved. Plans generated by DigSAFE Pro™ software provided by LinesearchbeforeUdig.</p>			





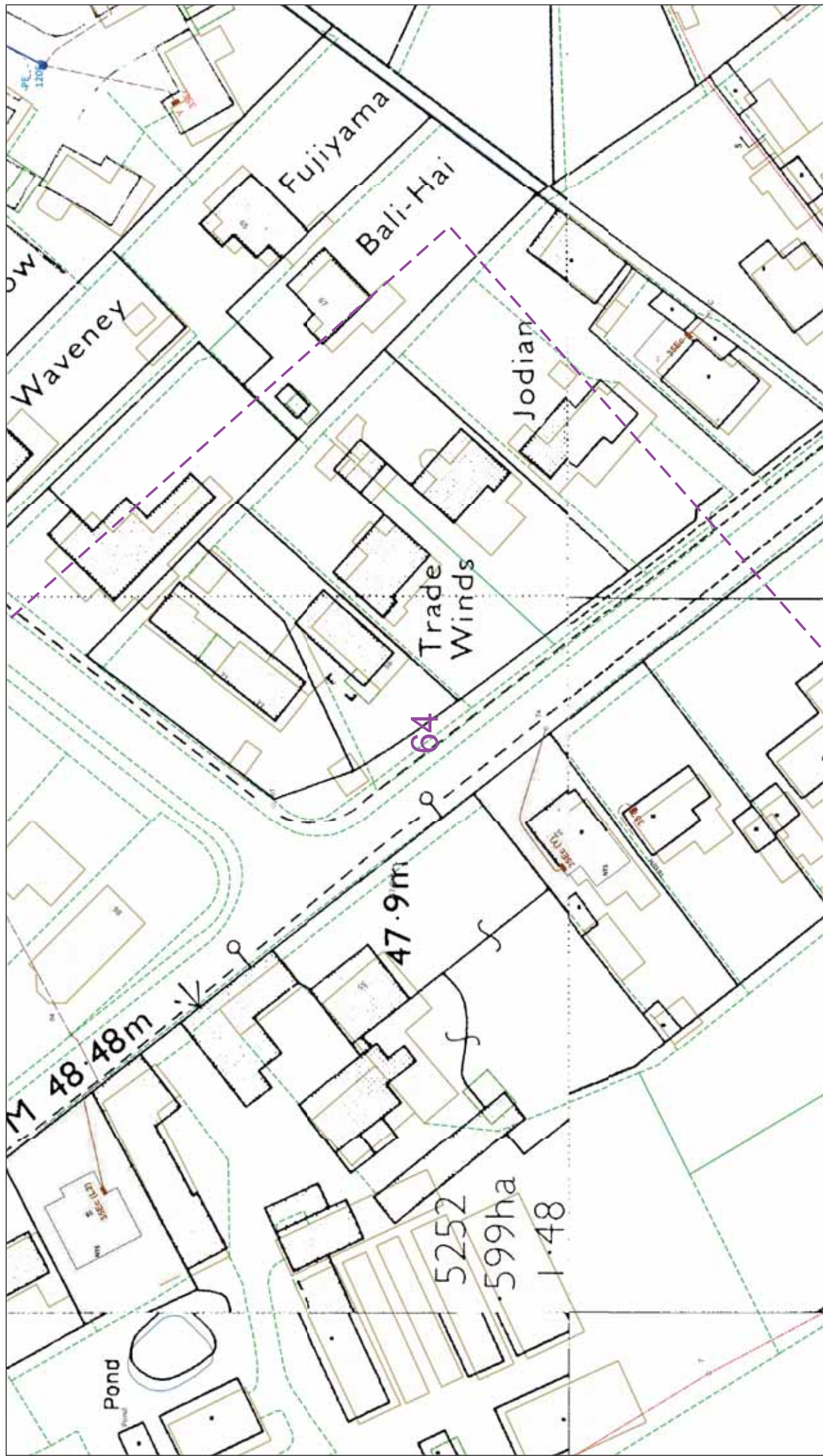
		<p>IF IN DOUBT - ASK!          PHONE 0800 056 5866          or visit our website          Phone 0800 783 8838          (24hrs) URGENTLY</p>	<p>ALWAYS LOOK UP BEFORE YOU START WORK          Refer to FIS          Guidance note G56</p> <p>Maps produced at 1:2000 scale are Geo-Schematics which show LV mains cables and overhead lines (in some cases all voltages). Prior to carrying out excavations you must refer to the Geo-Schematics records to determine the location of all known underground plant and equipment.</p>
<p>The quality and accuracy of any print will depend on your printer, your computer and its print settings. Measurements scaled from this plan may not match measurements between the same points on the ground.</p>			
<p>0 25 50 metres</p>	<p>Dig Sites Area: [Symbol]</p>	<p>Line: [Symbol]</p>	<p>1. UK Power Networks does not warrant that the information provided to you is correct. You rely upon it at your own risk.          2. UK Power Networks does not exclude or limit its liability if it causes the death of any persons or causes personal injury to a person, or otherwise for any loss, damage, cost, claims, demands, or expenses that you or any third party may suffer or incur as a result of using the information provided whether for physical damage to property or for any economic loss (including without limitation loss of profit, loss of opportunity, loss of savings, loss of goodwill, loss of business, loss of use) or any special or consequential loss or damage whatsoever.          4. This plan has been provided to you on the basis of the terms of use set out in the covering letter that accompanies this plan. If you do not accept and/or do not understand the terms of use set out in the covering letter you must not use the plan and must return it to the person to whom it was provided.          5. You are responsible for the security of the information provided to you. It must not be given, sold or made available upon payment of a fee to a third party.</p>
<p>This plan must be used with the attached 'Symbols' document.</p> <p>Date Requested: 08/08/2018          Job Reference: 13460951          Site Location: 612336 303659          Requested by:          Mr Ryan Bruty          Your Scheme/Reference: 0088 - Helmersett</p> <p>Scale: 1:500 (When plotted at A3)</p>	<p>1. The position of the apparatus shown on this drawing is believed to be correct but the original landmarks may have been altered since the apparatus was installed.          2. The exact position of the apparatus should be verified - use approved cable avoidance tools prior to excavation using suitable hand tools.          3. It is essential that trial holes are carefully made avoiding the use of mechanical tools or picks until the exact location of all the cables have been determined.          4. It must be assumed that there is a service cable into each property, lamp column and street sign, etc.          5. All cables must be treated as being live unless proved otherwise by UK Power Networks.          6. No work should be undertaken near UK Power Networks plant and equipment. Do not use plans more than 3 months after the issue date for excavation purposes.          7. Please be aware that electric cables/lines belonging to other owners of licensed electricity distribution systems may be present and it is your responsibility to identify their location.</p>	<p>Reproduced by permission of Ordnance Survey on behalf of HMSO. © Crown copyright and database rights 2018. All rights reserved. Ordnance Survey Licence numbers 100019450, 100019826 and 100019450. Data has been added to the Ordnance Survey base map; all proprietary rights in such additional data are and shall remain the exclusive property of © London Power Networks plc or Eastern Power Networks plc or South Eastern Power Networks plc each being a distribution licensee under section 6(1)(c) of the Electricity Act 1989 for the relevant distribution services area as that term is defined in such licensee's distribution licence. All rights in such data reserved.          Plans generated by DigSAFE Pro™ software provided by LinesearchbeforeUdig.</p>	




63


Ekes Farm

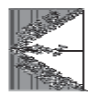
		<p><b>IF IN DOUBT - ASK! EMERGENCY - If you are in any doubt please call the Emergency Helpline (24hrs) URGENTLY</b></p> <p>PHONE 0800 056 5866 PHONE 0800 783 8838</p>	<p><b>ALWAYS LOOK UP BEFORE YOU START WORK</b></p> <p>Refer to HSE Guidance note GS6</p> <p>Maps produced at 1:2500 scale are Geo-Schematics which show LV mains cables and overhead lines (in some cases all voltages). Prior to carrying out excavations you must refer to the Geo-Schematics records to determine the location of all known underground plant and equipment.</p>
<p>The quality and accuracy of any print will depend on your printer, your computer and its print settings. Measurements scaled from this plan may not match measurements between the same points on the ground.</p>			
<p>0 25 50 metres</p>	<p>Dig Sites</p>	<p>Area: [Symbol]</p>	<p>Line: [Symbol]</p> <ol style="list-style-type: none"> <li>1. UK Power Networks does not warrant that the information provided to you is correct. You rely upon it at your own risk.</li> <li>2. UK Power Networks does not exclude or limit its liability if it causes the death of any persons or causes personal injury to a person, or otherwise for any loss, damage, cost, claims, demands, or expenses that you or any third party may suffer or incur as a result of using the information provided whether for physical damage to property or for any economic loss (including without limitation loss of profit, loss of opportunity, loss of savings, loss of goodwill, loss of business, loss of use or any special or consequential loss or damage whatsoever).</li> <li>3. This plan has been provided to you on the basis of the terms of use set out in the covering letter that accompanies this plan. If you do not accept and/or do not understand the terms of use set out in the covering letter you must not use the plan and must return it to the person who provided it to you.</li> <li>4. You are responsible for the security of the information provided to you. It must not be given, sold or made available upon payment of a fee to a third party.</li> </ol>
<p>This plan must be used with the attached 'Symbols' document.</p> <p>Date Requested: 08/08/2018 Job Reference: 13460951 Site Location: 612336 303659</p> <p>Requested by: Mr Ryan Bruty Your Scheme/Reference: 0088 - Helmersett</p> <p>Scale: 1:500 (When plotted at A3)</p>	<p>1. The position of the apparatus shown on this drawing is believed to be correct but the original landmarks may have been altered since the apparatus was installed.</p> <p>2. The exact position of the apparatus should be verified - use approved cable avoidance tools prior to excavation using suitable hand tools.</p> <p>3. It is essential that trial holes are carefully made avoiding the use of mechanical tools or picks until the exact location of all the cables have been determined.</p> <p>4. It must be assumed that there is a service cable into each property, lamp column and street sign, etc.</p> <p>5. All cables must be treated as being live unless proved otherwise by UK Power Networks.</p> <p>6. Plans are valid for use for a period of 3 months from the date of issue for excavation purposes.</p> <p>7. Please be aware that electric cables/lines belonging to other owners of licensed electricity distribution systems may be present and it is your responsibility to identify their location.</p>	<p>Reproduced by permission of Ordnance Survey on behalf of HMSO. © Crown copyright and database rights 2018. All rights reserved. Ordnance Survey Licence numbers 100019450, 100019826 and 100019450. Data has been added to the Ordnance Survey base map; all proprietary rights in such additional data are and shall remain the exclusive property of © London Power Networks plc or Eastern Power Networks plc or South Eastern Power Networks plc each being a distribution licensee under section 6(1)(c) of the Electricity Act 1989 for the relevant distribution services area as that term is defined in such licensee's distribution licence. All rights in such data reserved.</p> <p>Plans generated by DigSAFE Pro™ software provided by LinesearchbeforeUdig.</p>	





**UK Power Networks**





ALWAYS LOOK UP BEFORE YOU START WORK  
Refer to FIS Guidance note G56

IF IN DOUBT - ASK!  
PHONE 0800 056 5866  
EMERGENCY - If you require assistance  
Phone 0800 783 8838 (24hrs) URGENTLY

Maps produced at 1:2500 scale are Geo-Schematics which show LV mains cables and overhead lines (in some cases all voltages). Prior to carrying out excavations you must check the Geo-Schematics records to determine the location of all known underground plant and equipment.

The quality and accuracy of any print will depend on your printer, your computer and its print settings. Measurements scaled from this plan may not match measurements between the same points on the ground.

Line: --- Dig Sites --- Area: ---


1. The position of the apparatus shown on this drawing is believed to be correct but the original landmarks may have been altered since the apparatus was installed.  
 2. The exact position of the apparatus should be verified - use approved cable avoidance tools prior to excavation using suitable hand tools.  
 3. It is essential that trial holes are carefully made avoiding the use of mechanical tools or picks until the exact location of all the cables have been determined.  
 4. It must be assumed that there is a service cable into each property, lamp column and street sign, etc.  
 5. All cables must be treated as being live unless proved otherwise by UK Power Networks.  
 6. No work should be undertaken within 3 metres of any live cables or equipment.  
 7. Please be aware that electric cables/lines belonging to other owners of licensed electricity distribution systems may be present and it is your responsibility to identify their location.

0 25 50 metres



This plan must be used with the attached 'Symbols' document.


Date Requested: 08/08/2018  
 Job Reference: 13460951  
 Site Location: 612336 303659  
 Requested by:  
 Mr Ryan Brody  
 Your Scheme/Reference: 0088 - Helthorsett  
 Scale: 1:500 (When plotted at A3)





Reproduced by permission of Ordnance Survey on behalf of HMSO. © Crown copyright and database rights 2018. All rights reserved. Ordnance Survey Licence numbers 100019450, 100019826 and 100019450. Data has been added to the Ordnance Survey base map; all proprietary rights in such additional data are and shall remain the exclusive property of © London Power Networks plc or Eastern Power Networks plc or South Eastern Power Networks plc each being a distribution licensee under section 6(1)(c) of the Electricity Act 1989 for the relevant distribution services area as that term is defined in such licensee's distribution licence. All rights in such data reserved.  
 Plans generated by DigSAFE Pro™ software provided by LinesearchbeforeUdig.








65

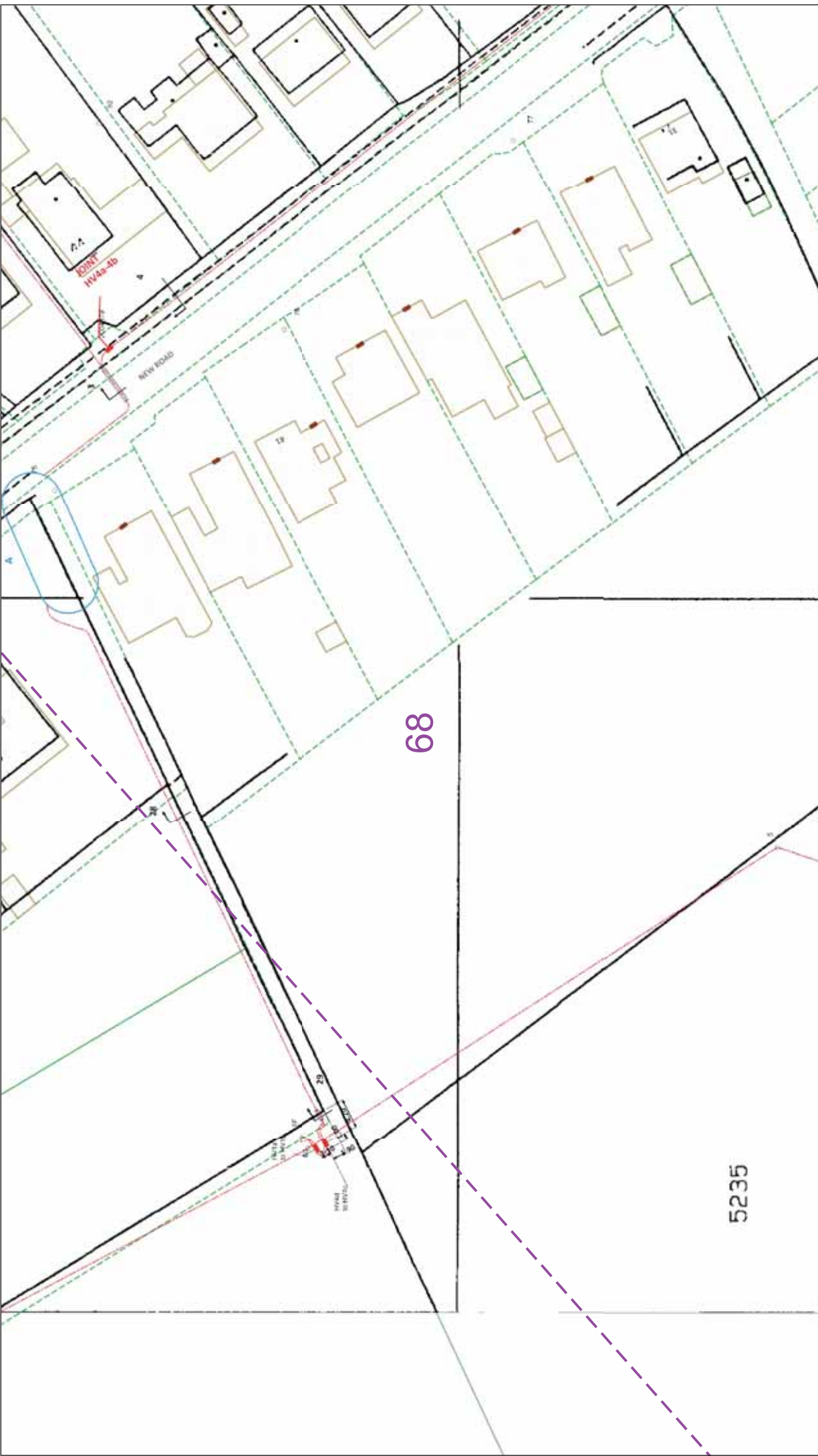
		<p><b>IF IN DOUBT - ASK!</b>  <b>EMERGENCY - If you are in any doubt please call the Emergency Helpline</b>          Phone: 0800 783 8838          (24hrs) URGENTLY</p> <p><b>ALWAYS LOOK UP BEFORE YOU START WORK</b>          Refer to HSE Guidance note GS6</p> <p>Maps produced at 1:2500 scale are Geo-Schematics which show LV mains cables and overhead lines (in some cases all voltages). Prior to carrying out excavations you must refer to the Geo-Schematics records to determine the location of all known underground plant and equipment.</p>
<p>The quality and accuracy of any print will depend on your printer, your computer and its print settings. Measurements scaled from this plan may not match measurements between the same points on the ground.</p>	<p><b>Dig Sites</b>    <b>Area:</b>    <b>Line:</b></p> <ol style="list-style-type: none"> <li>1. UK Power Networks does not warrant that the information provided to you is correct. You rely upon it at your own risk.</li> <li>2. UK Power Networks does not exclude or limit its liability if it causes the death of any persons or causes personal injury to a person, or otherwise for any loss, damage, cost, claims, demands, or expenses that you or any third party may suffer or incur as a result of using the information provided whether for physical damage to property or for any economic loss (including without limitation loss of profit, loss of opportunity, loss of savings, loss of goodwill, loss of business, loss of use of or any special or consequential loss or damage whatsoever).</li> <li>3. This plan has been provided to you on the basis of the terms of use set out in the covering letter that accompanies this plan. If you do not accept and/or do not understand the terms of use set out in the covering letter you must not use the plan and must return it to the person to whom it was provided.</li> <li>4. You are responsible for the security of the information provided to you. It must not be given, sold or made available upon payment of a fee to a third party.</li> </ol>	<p>1. The position of the apparatus shown on this drawing is believed to be correct but the original landmarks may have been altered since the apparatus was installed.</p> <p>2. The exact position of the apparatus should be verified - use approved cable avoidance tools prior to excavation using suitable hand tools.</p> <p>3. It is essential that trial holes are carefully made avoiding the use of mechanical tools or picks until the exact location of all the cables have been determined.</p> <p>4. It must be assumed that there is a service cable into each property, lamp column and street sign, etc.</p> <p>5. All cables must be treated as being live unless proved otherwise by UK Power Networks.</p> <p>6. No work should be undertaken within 3 metres of any live cables/lines belonging to other owners of licensed electricity distribution systems may be present and that 3 months after the issue date for excavation purposes.</p> <p>7. Please be aware that electric cables/lines belonging to other owners of licensed electricity distribution systems may be present and it is your responsibility to identify their location.</p>
<p>This plan must be used with the attached 'Symbols' document.</p> <p>Date Requested: 08/08/2018          Job Reference: 13460951          Site Location: 612336 303659</p> <p>Requested by:          Mr Ryan Bruty          Your Scheme/Reference: 0088 - Helmersett</p> <p>Scale: 1:500 (When plotted at A3)</p>	<p>Reproduced by permission of Ordnance Survey on behalf of HMSO. © Crown copyright and database rights 2018. All rights reserved. Ordnance Survey Licence numbers 100019450, 100019826 and 100019450. Data has been added to the Ordnance Survey base map; all proprietary rights in such additional data are and shall remain the exclusive property of © London Power Networks plc or Eastern Power Networks plc or South Eastern Power Networks plc each being a distribution licensee under section 6(1)(c) of the Electricity Act 1989 for the relevant distribution services area as that term is defined in such licensee's distribution licence. All rights in such data reserved.</p> <p>Plans generated by DigSAFE Pro™ software provided by LinesearchbeforeUdig.</p>	<p>0    25    50          Metres</p>









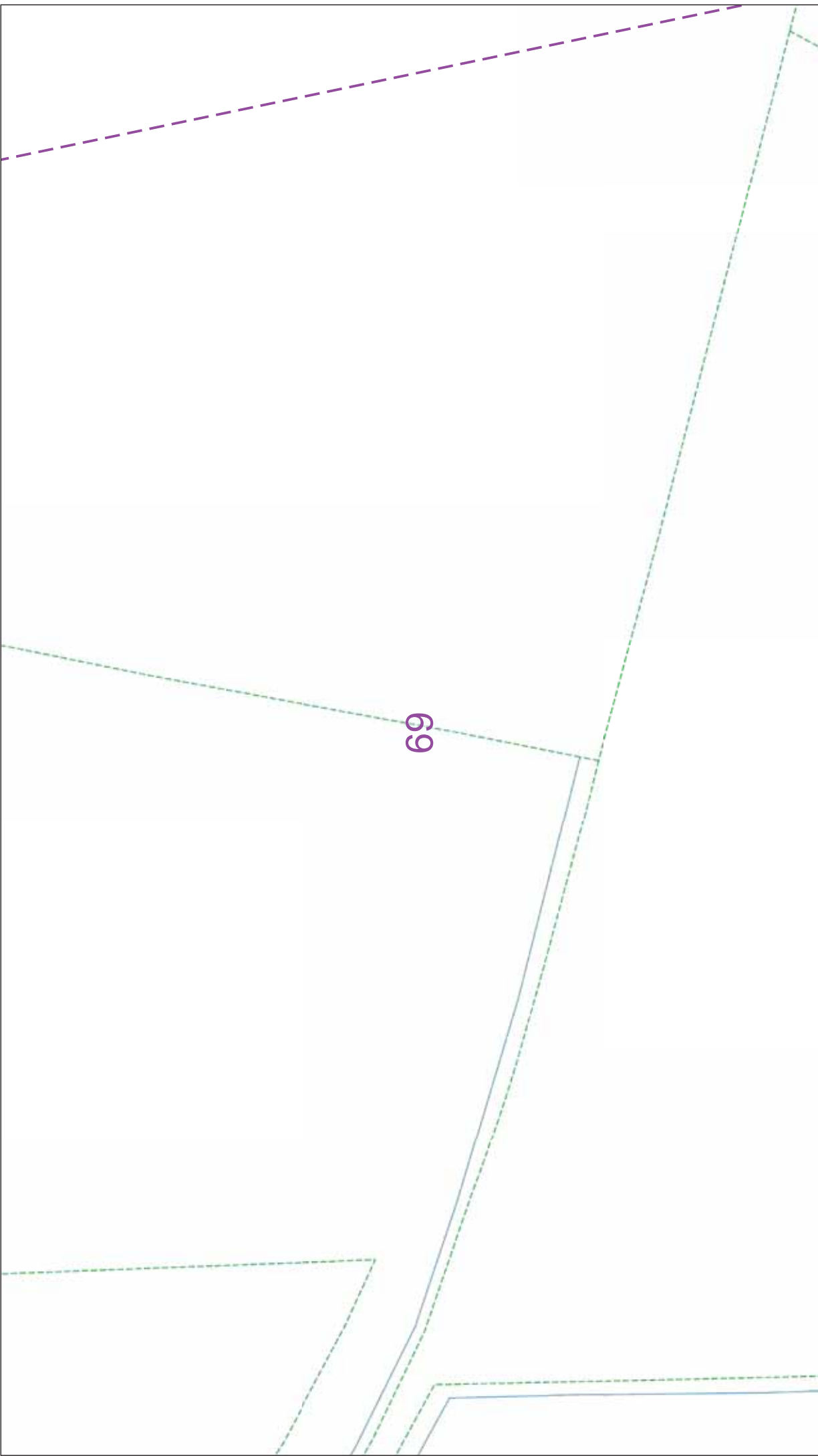
<p>0 25 50 Metres</p>	<p><b>Dig Sites</b>  <b>Area:</b>  <b>Line:</b> </p>	<p>The quality and accuracy of any print will depend on your printer, your computer and its print settings. Measurements scaled from this plan may not match measurements between the same points on the ground.</p>
<p>This plan must be used with the attached 'Symbols' document.</p> <p>Date Requested: 08/08/2018 Job Reference: 13460951 Site Location: 612336 303659 Requested by: Mr Ryan Bruty Your Scheme/Reference: 0088 - Helmersett Scale: 1:500 (When plotted at A3)</p>	<p>1. The position of the apparatus shown on this drawing is believed to be correct but the original landmarks may have been altered since the apparatus was installed. 2. The exact position of the apparatus should be verified - use approved cable avoidance tools prior to excavation using suitable hand tools. 3. It is essential that trial holes are carefully made avoiding the use of mechanical tools or picks until the exact location of all the cables have been determined. 4. It must be assumed that there is a service cable into each property, lamp column and street sign, etc. 5. All cables must be treated as being live unless proved otherwise by UK Power Networks. 6. Plans are valid for a period of 3 months from the date of issue for excavation purposes. 7. Please be aware that electric cables/lines belonging to other owners of licensed electricity distribution systems may be present and it is your responsibility to identify their location.</p>	<p>1. UK Power Networks does not warrant that the information provided to you is correct. You rely upon it at your own risk. 2. UK Power Networks does not exclude or limit its liability if it causes the death of any persons or causes personal injury to a person, or otherwise for any loss, damage, cost, claims, demands, or expenses that you or any third party may suffer or incur as a result of statutory duty or the information provided whether for physical damage to property or for any economic loss (including without limitation loss of profit, loss of opportunity, loss of savings, loss of goodwill, loss of business, loss of use) or any special or consequential loss or damage whatsoever. 3. This plan has been provided to you on the basis of the terms of use set out in the covering letter that accompanies this plan. If you do not accept and/or do not understand the terms of use set out in the covering letter you must not use the plan and must return it to the person to whom it was provided. 4. You are responsible for the security of the information provided to you. It must not be given, sold or made available upon payment of a fee to a third party.</p>
<p>IF IN DOUBT - ASK! EMERGENCY - If you require assistance please call the Helpline (24hrs) URGENTLY PHONE 0800 056 5866 or the Helpline Phone 0800 783 8838</p>	<p>UK Power Networks</p>	<p>Maps produced at 1:2500 scale are Geo-Schematics which show LV mains cables and overhead lines (in some cases all voltages). Prior to carrying out excavations you must refer to the Geo-Schematics records to determine the location of all known underground plant and equipment.</p>
<p>ALWAYS LOOK UP BEFORE YOU START WORK Refer to HSE Guidance note GS6</p>		<p>Reproduced by permission of Ordnance Survey on behalf of HMSO. © Crown copyright and database rights 2018. All rights reserved. Ordnance Survey Licence numbers 100019450, 100019826 and 100019450. Data has been added to the Ordnance Survey base map; all proprietary rights in such additional data are and shall remain the exclusive property of © London Power Networks plc or Eastern Power Networks plc or South Eastern Power Networks plc each being a distribution licensee under section 6(1)(c) of the Electricity Act 1989 for the relevant distribution services area as that term is defined in such licensee's distribution licence. All rights in such data reserved. Plans generated by DigSAFE Pro™ software provided by LinesearchbeforeUdig.</p>





		<p>IF IN DOUBT - ASK!          EMERGENCY - If you are in an emergency please call the Emergency Helpline          Phone: 0800 783 8838          (24hrs) URGENTLY</p>
	<p>ALWAYS LOOK UP BEFORE YOU START WORK          Refer to HSE Guidance note GS6</p>	<p>Maps produced at 1:2000 scale are Geo-Schematics which show LV mains cables and overhead lines (in some cases all voltages). Prior to carrying out excavations you must refer to the Geo-Schematics records to determine the location of all known underground plant and equipment.</p>
<p>The quality and accuracy of any print will depend on your printer, your computer and its print settings. Measurements scaled from this plan may not match measurements between the same points on the ground.</p>		
<p>1. UK Power Networks does not warrant that the information provided to you is correct. You rely upon it at your own risk.          2. UK Power Networks does not exclude or limit its liability if it causes the death of any persons or causes personal injury to a person, or otherwise for any loss, damage, cost, claims, demands, or expenses that you or any third party may suffer or incur as a result of using the information provided whether for physical damage to property or for any economic loss (including without limitation loss of profit, loss of opportunity, loss of savings, loss of goodwill, loss of business, loss of use) or any special or consequential loss or damage whatsoever.          4. This plan has been provided to you on the basis of the terms of use set out in the covering letter that accompanies this plan. If you do not accept and/or do not understand the terms of use set out in the covering letter you must not use the plan and must return it to the person to whom it was provided.          5. You are responsible for the security of the information provided to you. It must not be given, sold or made available upon payment of a fee to a third party.</p>		
<p>This plan must be used with the attached 'Symbols' document.</p> <p>Date Requested: 08/08/2018          Job Reference: 13460951          Site Location: 612336 303659</p> <p>Requested by:          Mr Ryan Bruty          Your Scheme/Reference: 0088 - Helmersett</p> <p>Scale: 1:500 (When plotted at A3)</p>	<p>Dig Sites Area:  Line: </p>	<p>1. The position of the apparatus shown on this drawing is believed to be correct but the original landmarks may have been altered since the apparatus was installed.          2. The exact position of the apparatus should be verified - use approved cable avoidance tools prior to excavation using suitable hand tools.          3. It is essential that trial holes are carefully made avoiding the use of mechanical tools or picks until the exact location of all the cables have been determined.          4. It must be assumed that there is a service cable into each property, lamp column and street sign, etc.          5. All cables must be treated as being live unless proved otherwise by UK Power Networks.          6. All excavations must be carried out within the working near UK Power Networks plant and equipment. Do not use plans more than 3 months after the issue date for excavation purposes.          7. Please be aware that electric cables/lines belonging to other owners of licensed electricity distribution systems may be present and it is your responsibility to identify their location.</p>
<p>Reproduced by permission of Ordnance Survey on behalf of HMSO. © Crown copyright and database rights 2018. All rights reserved. Ordnance Survey Licence numbers 100019626, 100019826 and 100019450. Data has been added to the Ordnance Survey base map; all proprietary rights in such additional data are and shall remain the exclusive property of © London Power Networks plc or Eastern Power Networks plc or South Eastern Power Networks plc each being a distribution licensee under section 6(1)(c) of the Electricity Act 1989 for the relevant distribution services area as that term is defined in such licensee's distribution licence. All rights in such data reserved.          Plans generated by DigSAFE Pro™ software provided by LinesearchbeforeUdig.</p>		

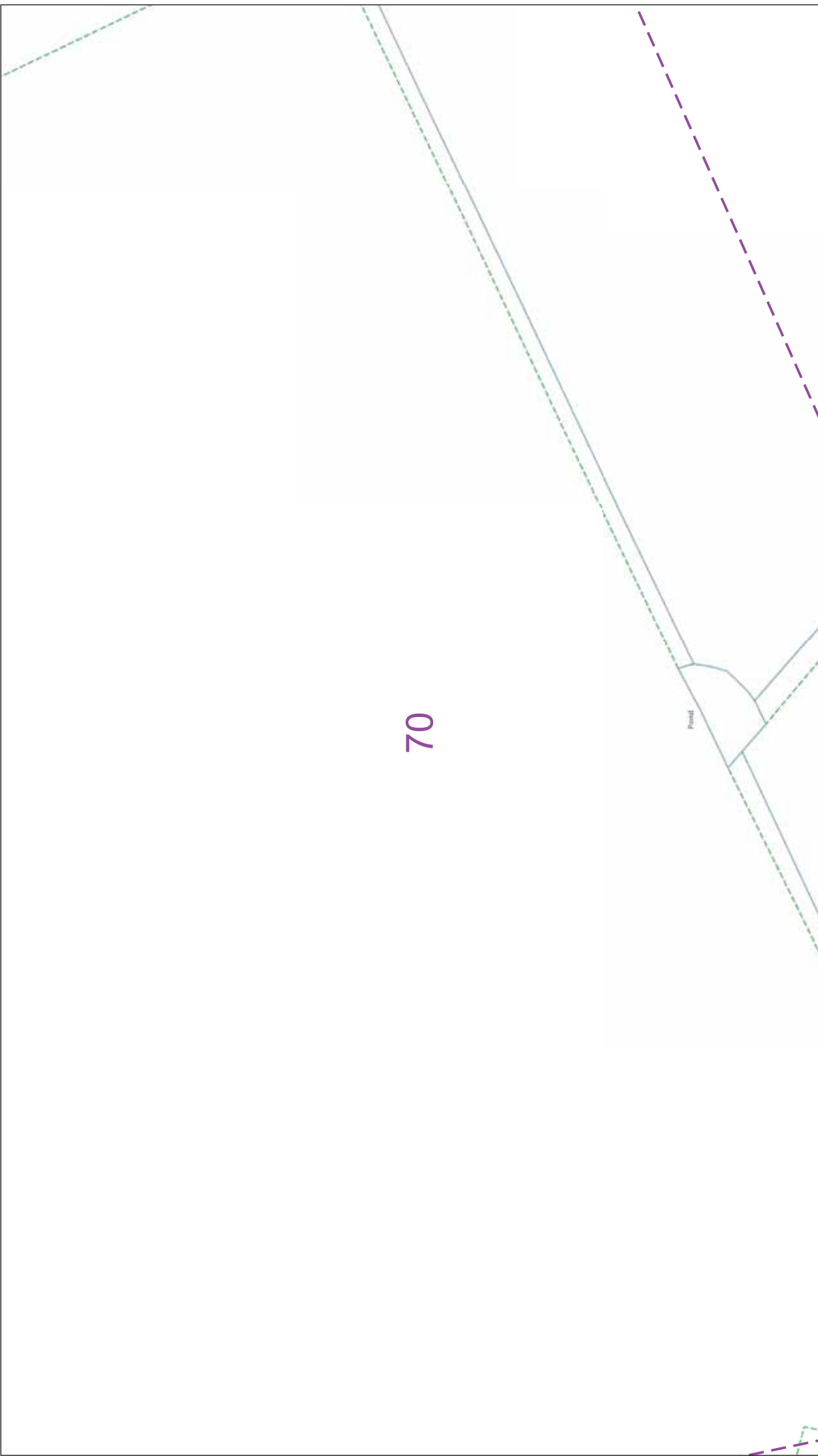


	<p><b>ALWAYS LOOK UP BEFORE YOU START WORK</b> Refer to HS&amp;E Guidance note G56</p> 	<p>Maps produced at 1:2500 scale are Geo-Schematics which show LV mains cables and overhead lines (in some cases all voltages). Prior to carrying out excavations you must refer to the Geo-Schematics records to determine the location of all known underground plant and equipment.</p>
	<p>IF IN DOUBT - ASK! PHONE 0800 056 5866 EMERGENCY - If you require the Engineer Phone 0800 783 8838 (24hrs) URGENTLY</p>	<p>The quality and accuracy of any print will depend on your printer, your computer and its print settings. Measurements scaled from this plan may not match measurements between the same points on the ground.</p>
<p>0 25 50 metres</p>	<p><b>Dig Sites</b>  <b>Area:</b>  <b>Line:</b> </p> <p>1. The position of the apparatus shown on this drawing is believed to be correct but the original landmarks may have been altered since the apparatus was installed. 2. The exact position of the apparatus should be verified - use approved cable avoidance tools prior to excavation using suitable hand tools. 3. It is essential that trial holes are carefully made avoiding the use of mechanical tools or picks until the exact location of all the cables have been determined. 4. It must be assumed that there is a service cable into each property, lamp column and street sign, etc. 5. All cables must be treated as being live unless proved otherwise by Power Networks. 6. Digging must be stopped immediately if you are working near UK Power Networks plant and equipment. Do not use plans more than 3 months after the issue date for excavation purposes. 7. Please be aware that electric cables/lines belonging to other owners of licensed electricity distribution systems may be present and it is your responsibility to identify their location.</p>	<p>1. UK Power Networks does not warrant that the information provided to you is correct. You rely upon it at your own risk. 2. UK Power Networks does not exclude or limit its liability if it causes the death of any persons or causes personal injury to a person, or otherwise for any loss, damage, cost, claims, demands, or expenses that you or any third party may suffer or incur as a result of using the information provided whether for physical damage to property or for any economic loss (including without limitation loss of profit, loss of opportunity, loss of savings, loss of goodwill, loss of business, loss of use of any special or consequential loss or damage whatsoever). 3. This plan has been provided to you on the basis of the terms of use set out in the covering letter that accompanies this plan. If you do not accept and/or do not understand the terms of use set out in the covering letter you must not use the plan and must return it to the person to whom it was provided. 4. You are responsible for the security of the information provided to you. It must not be given, sold or made available upon payment of a fee to a third party.</p>
<p>This plan must be used with the attached 'Symbols' document.</p> <p>Date Requested: 08/08/2018 Job Reference: 13460951 Site Location: 612336 303659 Requested by: Mr Ryan Brody Your Scheme/Reference: 0088 - Helmersett</p> <p>Scale: 1:500 (When plotted at A3)</p>	<p>Reproduced by permission of Ordnance Survey on behalf of HMSO. © Crown copyright and database rights 2018. All rights reserved. Ordnance Survey Licence numbers 100019626, 100019826 and 100019450. Data has been added to the Ordnance Survey base map; all proprietary rights in such additional data are and shall remain the exclusive property of © London Power Networks plc or Eastern Power Networks plc or South Eastern Power Networks plc each being a distribution licensee under section 6(1)(c) of the Electricity Act 1989 for the relevant distribution services area as that term is defined in such licensee's distribution licence. All rights in such data reserved.</p> <p>Plans generated by DigSAFE Pro™ software provided by LinesearchbeforeUdig.</p>	






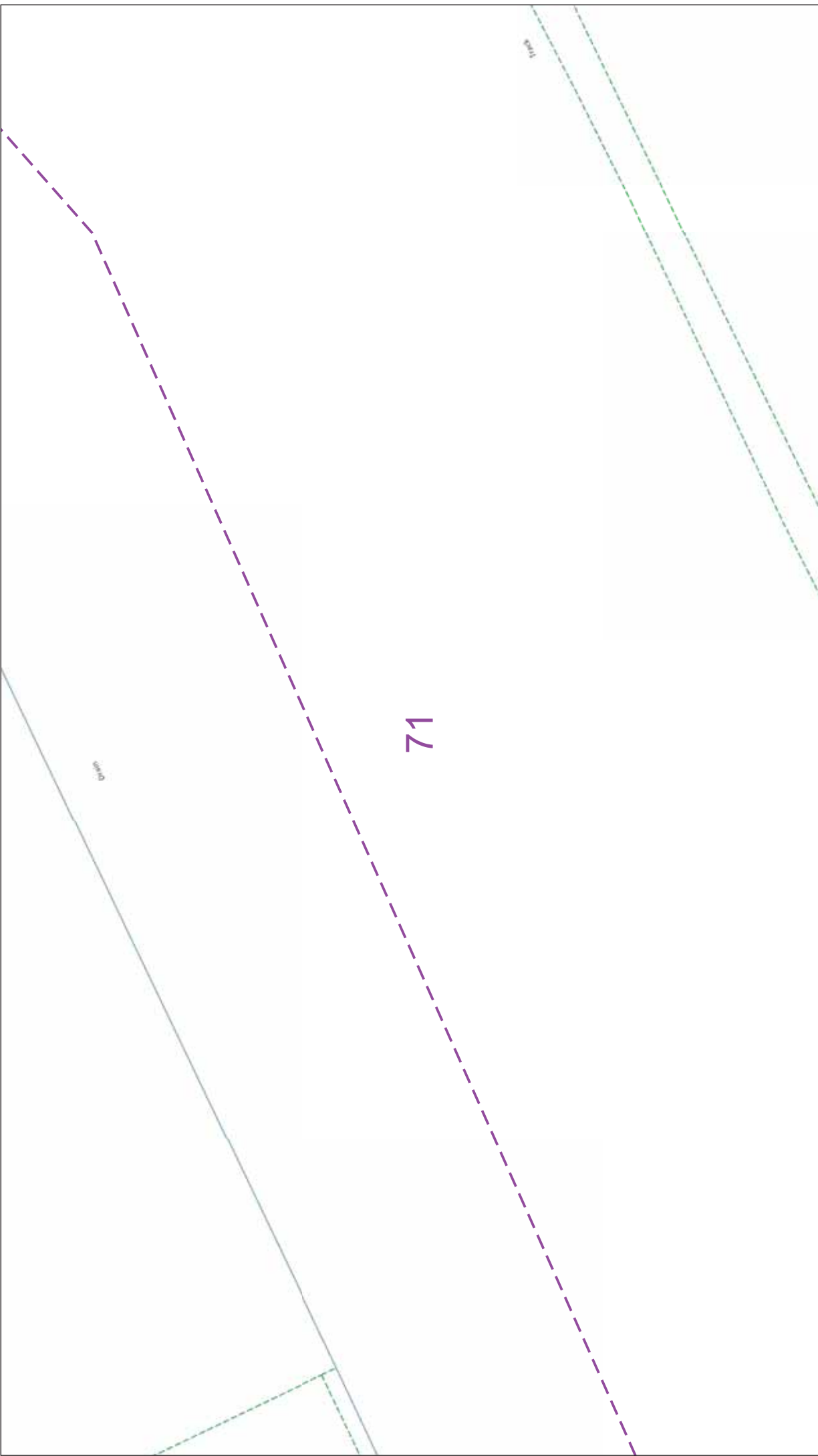
69



		<p><b>IF IN DOUBT - ASK!</b> PHONE 0800 056 5866 EMERGENCY - If you are in danger, please call the Emergency Helpline (24hrs) URGENTLY</p>	<p><b>ALWAYS LOOK UP BEFORE YOU START WORK</b> Refer to HSE Guidance note GS6</p>
<p>The quality and accuracy of any print will depend on your printer, your computer and its print settings. Measurements scaled from this plan may not match measurements between the same points on the ground.</p>		<p><b>Dig Sites</b>    <b>Area:</b>    <b>Line:</b></p>	<p>1. UK Power Networks does not warrant that the information provided to you is correct. You rely upon it at your own risk. 2. UK Power Networks does not exclude or limit its liability if it causes the death of any persons or causes personal injury to a person, or otherwise for any loss, damage, cost, claims, demands, or expenses that you or any third party may suffer or incur as a result of using the information provided whether for physical damage to property or for any economic loss (including without limitation loss of profit, loss of opportunity, loss of savings, loss of goodwill, loss of business, loss of use) or any special or consequential loss or damage whatsoever. 3. This plan has been provided to you on the basis of the terms of use set out in the covering letter that accompanies this plan. If you do not accept and/or do not understand the terms of use set out in the covering letter you must not use the plan and must return it to the person who provided it to you. 4. You are responsible for the security of the information provided to you. It must not be given, sold or made available upon payment of a fee to a third party.</p>
<p>This plan must be used with the attached 'Symbols' document.</p> <p>Date Requested: 08/08/2018 Job Reference: 13460951 Site Location: 61/2336 303659 Requested by: Mr Ryan Bruty Your Scheme/Reference: 0088 - Helmersett Scale: 1:500 (When plotted at A3)</p>	<p>1. The position of the apparatus shown on this drawing is believed to be correct but the original landmarks may have been altered since the apparatus was installed. 2. The exact position of the apparatus should be verified - use approved cable avoidance tools prior to excavation using suitable hand tools. 3. It is essential that trial holes are carefully made avoiding the use of mechanical tools or picks until the exact location of all the cables have been determined. 4. It must be assumed that there is a service cable into each property, lamp column and street sign, etc. 5. All cables must be treated as being live unless proved otherwise by UK Power Networks. 6. Plans generated by DigSAFE Pro™ software generated by LinessearchbeforeUdig. 7. Please be aware that electric cables/lines belonging to other owners of licensed electricity distribution systems may be present and it is your responsibility to identify their location.</p>	<p>1. UK Power Networks does not warrant that the information provided to you is correct. You rely upon it at your own risk. 2. UK Power Networks does not exclude or limit its liability if it causes the death of any persons or causes personal injury to a person, or otherwise for any loss, damage, cost, claims, demands, or expenses that you or any third party may suffer or incur as a result of using the information provided whether for physical damage to property or for any economic loss (including without limitation loss of profit, loss of opportunity, loss of savings, loss of goodwill, loss of business, loss of use) or any special or consequential loss or damage whatsoever. 3. This plan has been provided to you on the basis of the terms of use set out in the covering letter that accompanies this plan. If you do not accept and/or do not understand the terms of use set out in the covering letter you must not use the plan and must return it to the person who provided it to you. 4. You are responsible for the security of the information provided to you. It must not be given, sold or made available upon payment of a fee to a third party.</p>	
<p>Reproduced by permission of Ordnance Survey on behalf of HMSO. © Crown copyright and database rights 2018. All rights reserved. Ordnance Survey Licence numbers 100019450, 100019826 and 100019450. Data has been added to the Ordnance Survey base map; all proprietary rights in such additional data are and shall remain the exclusive property of © London Power Networks plc or Eastern Power Networks plc or South Eastern Power Networks plc each being a distribution licensee under section 6(1)(c) of the Electricity Act 1989 for the relevant distribution services area as that term is defined in such licensee's distribution licence. All rights in such data reserved.</p>			

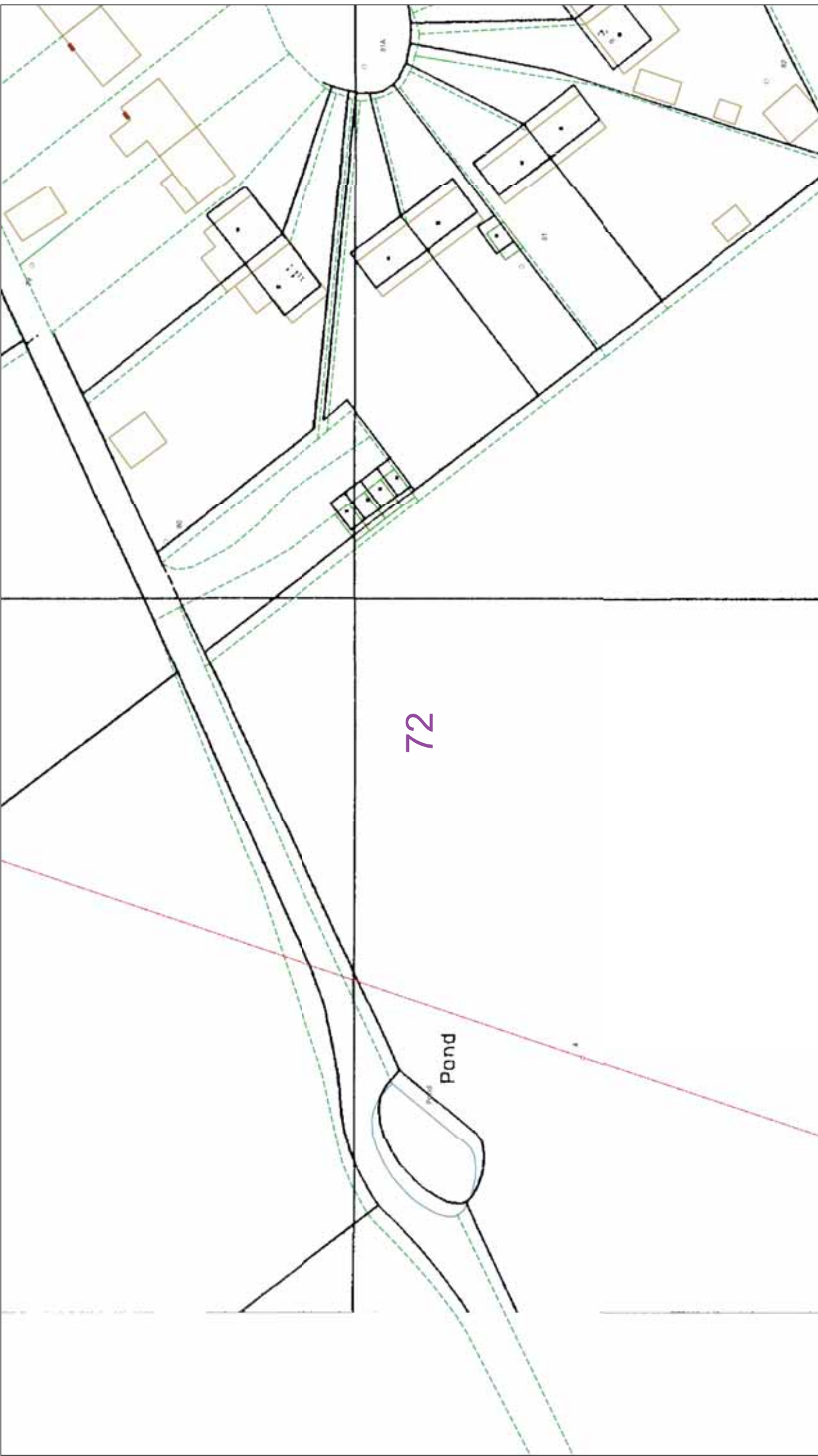



70

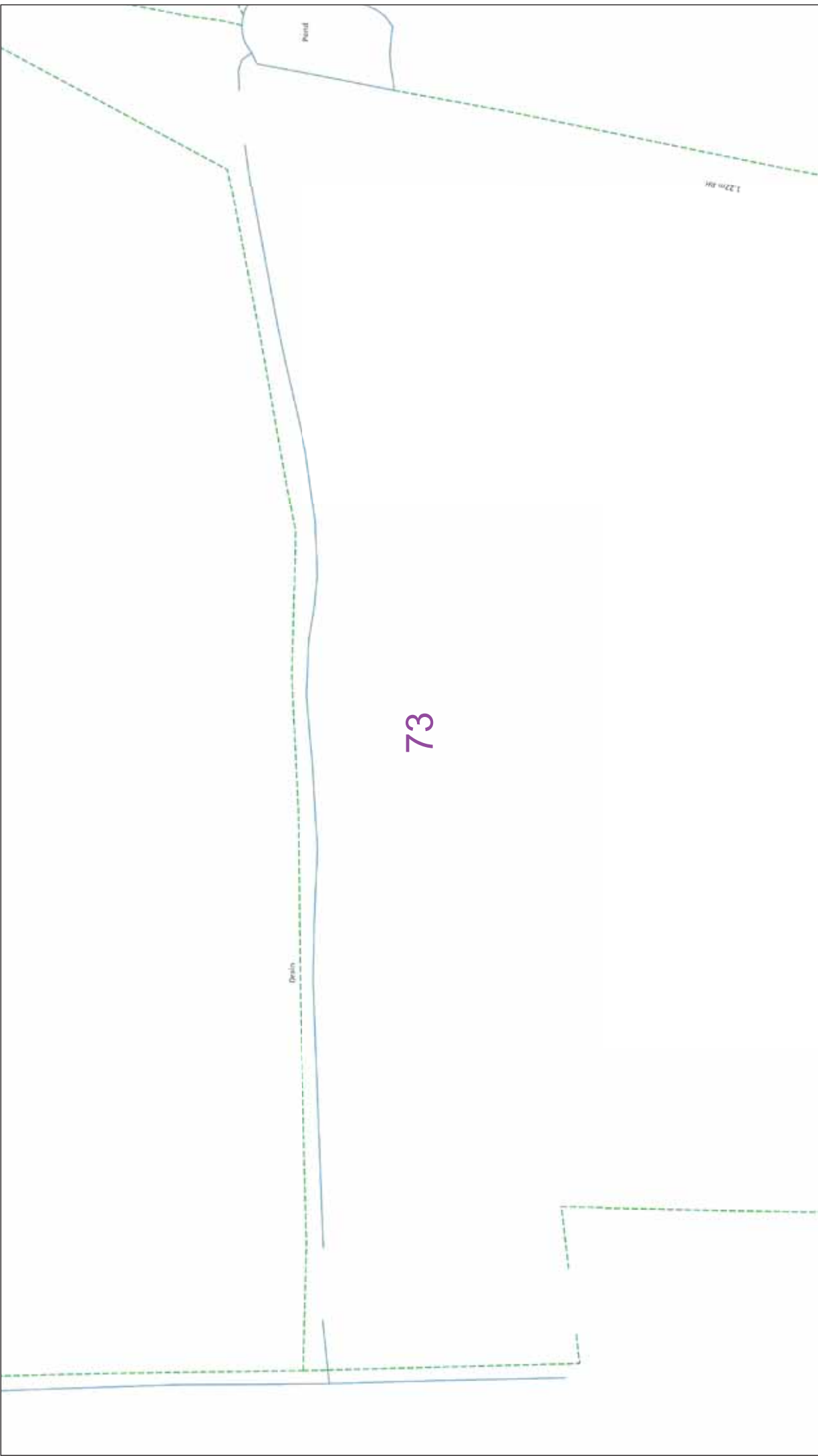
		<p><b>IF IN DOUBT - ASK!</b>  <b>EMERGENCY - If you are in danger</b>          Phone 0800 783 8838          (24hrs) URGENTLY</p>	<p><b>ALWAYS LOOK UP BEFORE YOU START WORK</b>          Refer to HSE Guidance note G56</p>  <p>Maps produced at 1:2000 scale are Geo-Schematics which show LV mains cables and overhead lines (in some cases all voltages). Prior to carrying out excavations you must refer to the Geo-Schematics records to determine the location of all known underground plant and equipment.</p>
<p>The quality and accuracy of any print will depend on your printer, your computer and its print settings. Measurements scaled from this plan may not match measurements between the same points on the ground.</p>			
<p>1. UK Power Networks does not warrant that the information provided to you is correct. You rely upon it at your own risk.          2. UK Power Networks does not exclude or limit its liability if it causes the death of any persons or causes personal injury to a person, or otherwise for any loss, damage, cost, claims, demands, or expenses that you or any third party may suffer or incur as a result of using the information provided whether for physical damage to property or for any economic loss (including without limitation loss of profit, loss of opportunity, loss of savings, loss of goodwill, loss of business, loss of use) or any special or consequential loss or damage whatsoever.          3. This plan has been provided to you on the basis of the terms of use set out in the covering letter that accompanies this plan. If you do not accept and/or do not understand the terms of use set out in the covering letter you must not use the plan and must return it to the person who provided it to you.          4. You are responsible for the security of the information provided to you. It must not be given, sold or made available upon payment of a fee to a third party.</p>			
<p>This plan must be used with the attached 'Symbols' document.</p> <p>Date Requested: 08/08/2018          Job Reference: 13460951          Site Location: 612336 303659          Requested by:          Mr Ryan Bruty          Your Scheme/Reference: 0088 - Helmersett          Scale: 1:500 (When plotted at A3)</p>	<p>Dig Sites</p>	<p>Area:</p>	<p>Line: - - - - -</p> <p>1. The position of the apparatus shown on this drawing is believed to be correct but the original landmarks may have been altered since the apparatus was installed.          2. The exact position of the apparatus should be verified - use approved cable avoidance tools prior to excavation using suitable hand tools.          3. It is essential that trial holes are carefully made avoiding the use of mechanical tools or picks until the exact location of all the cables have been determined.          4. It must be assumed that there is a service cable into each property, lamp column and street sign, etc.          5. All cables must be treated as being live unless proved otherwise by UK Power Networks.          6. Plans are valid for a period of 3 months from the date of issue for excavation purposes.          7. Please be aware that electric cables/lines belonging to other owners of licensed electricity distribution systems may be present and it is your responsibility to identify their location.</p>
<p>Reproduced by permission of Ordnance Survey on behalf of HMSO. © Crown copyright and database rights 2018. All rights reserved. Ordnance Survey Licence numbers 100019450, 100019826 and 100019450. Data has been added to the Ordnance Survey base map; all proprietary rights in such additional data are and shall remain the exclusive property of © London Power Networks plc or Eastern Power Networks plc or South Eastern Power Networks plc each being a distribution licensee under section 6(1)(c) of the Electricity Act 1989 for the relevant distribution services area as that term is defined in such licensee's distribution licence. All rights in such data reserved.          Plans generated by DigSAFE Pro™ software provided by LinesearchbeforeUdig.</p>			







		<p>IF IN DOUBT - ASK!          EMERGENCY - If you are in danger, please call the Police (999) or Fire (999) (24hrs) URGENTLY</p> <p>ALWAYS LOOK UP BEFORE YOU START WORK          Refer to FIS          Guidance note G56</p>
<p>The quality and accuracy of any print will depend on your printer, your computer and its print settings. Measurements scaled from this plan may not match measurements between the same points on the ground.</p>		
<p>This plan must be used with the attached 'Symbols' document.</p> <p>Date Requested: 08/09/2018          Job Reference: 13460951          Site Location: 61/2336 303/659          Requested by:          Mr Ryan Bruty          Your Scheme/Reference: 0088 - Helmersett          Scale: 1:500 (When plotted at A3)</p>	<p>Dig Sites Area: [Symbol] Line: [Symbol]</p>	<p>1. The position of the apparatus shown on this drawing is believed to be correct but the original landmarks may have been altered since the apparatus was installed.          2. The exact position of the apparatus should be verified - use approved cable avoidance tools prior to excavation using suitable hand tools.          3. It is essential that trial holes are carefully made avoiding the use of mechanical tools or picks until the exact location of all the cables have been determined.          4. It must be assumed that there is a service cable into each property, lamp column and street sign, etc.          5. All cables must be treated as being live unless proved otherwise by Power Networks.          6. No work should be undertaken near UK Power Networks plant and equipment. Do not use plans more than 3 months after the issue date for excavation purposes.          7. Please be aware that electric cables/lines belonging to other owners of licensed electricity distribution systems may be present and it is your responsibility to identify their location.</p>
<p>1. UK Power Networks does not warrant that the information provided to you is correct. You rely upon it at your own risk.          2. UK Power Networks does not exclude or limit its liability if it causes the death of any persons or causes personal injury to a person, or otherwise for any loss, damage, cost, claims, demands, or expenses that you or any third party may suffer or incur as a result of using the information provided whether for physical damage to property or for any economic loss (including without limitation loss of profit, loss of opportunity, loss of savings, loss of goodwill, loss of business, loss of use or any special or consequential loss or damage whatsoever).          4. This plan has been provided to you on the basis of the terms of use set out in the covering letter that accompanies this plan. If you do not accept and/or do not understand the terms of use set out in the covering letter you must not use the plan and must return it to the person to whom it was provided.          5. You are responsible for the security of the information provided to you. It must not be given, sold or made available upon payment of a fee to a third party.</p>		
<p>Reproduced by permission of Ordnance Survey on behalf of HMSO. © Crown copyright and database rights 2018. All rights reserved. Ordnance Survey Licence numbers 100019626, 100019826 and 100019450. Data has been added to the Ordnance Survey base map; all proprietary rights in such additional data are and shall remain the exclusive property of © London Power Networks plc or Eastern Power Networks plc or South Eastern Power Networks plc each being a distribution licensee under section 6(1)(c) of the Electricity Act 1989 for the relevant distribution services area as that term is defined in such licensee's distribution licence. All rights in such data reserved.          Plans generated by DigSAFE Pro™ software provided by LinesearchbeforeUdig.</p>		

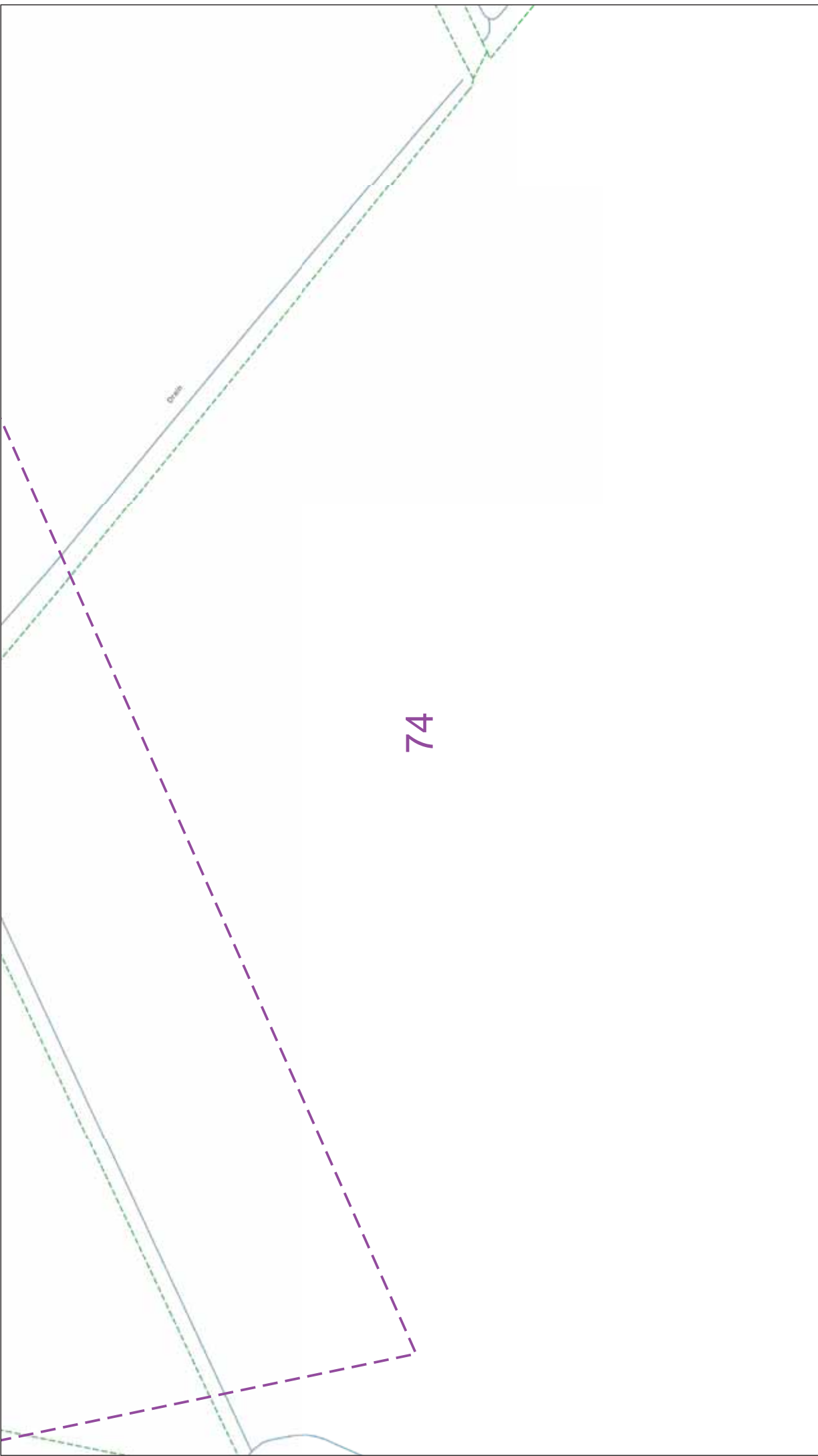


	<p><b>IF IN DOUBT - ASK!</b> PHONE 0800 056 5866 EMERGENCY - If you require assistance please call the Helpline (24hrs) URGENTLY Phone (0800) 783 8838</p> <p><b>ALWAYS LOOK UP BEFORE YOU START WORK</b> Refer to HSE Guidance note GS6</p> <p>Maps produced at 1:2500 scale are Geo-Schematics which show LV mains cables and overhead lines (in some cases all voltages). Prior to carrying out excavations you must check the location of all known underground plant and equipment.</p>
<p>The quality and accuracy of any print will depend on your printer, your computer and its print settings. Measurements scaled from this plan may not match measurements between the same points on the ground.</p>	<p>1. UK Power Networks does not warrant that the information provided to you is correct. You rely upon it at your own risk. 2. UK Power Networks does not exclude or limit its liability if it causes the death of any persons or causes personal injury to a person, or otherwise for any loss, damage, cost, claims, demands, or expenses that you or any third party may suffer or incur as a result of using the information provided whether for physical damage to property or for any economic loss (including without limitation loss of profit, loss of opportunity, loss of savings, loss of goodwill, loss of business, loss of use) or any special or consequential loss or damage whatsoever. 3. This plan has been provided to you on the basis of the terms of use set out in the covering letter that accompanies this plan. If you do not accept and/or do not understand the terms of use set out in the covering letter you must not use the plan and must return it to the person to whom it was provided. 4. You are responsible for the security of the information provided to you. It must not be given, sold or made available upon payment of a fee to a third party.</p>
<p>0 25 50 metres</p>	<p><b>Dig Sites Area: Line:</b></p>
<p>This plan must be used with the attached 'Symbols' document.</p> <p>Date Requested: 08/08/2018 Job Reference: 13460951 Site Location: 612336 303659 Requested by: Mr Ryan Bruty Your Scheme/Reference: 0088 - Helmersett Scale: 1:500 (When plotted at A3)</p>	<p>1. The position of the apparatus shown on this drawing is believed to be correct but the original landmarks may have been altered since the apparatus was installed. 2. The exact position of the apparatus should be verified - use approved cable avoidance tools prior to excavation using suitable hand tools. 3. It is essential that trial holes are carefully made avoiding the use of mechanical tools or picks until the exact location of all the cables have been determined. 4. It must be assumed that there is a service cable into each property, lamp column and street sign, etc. 5. All cables must be treated as being live unless proved otherwise by UK Power Networks. 6. Plans are valid for use for a period of 3 months from the date of issue for excavation purposes. 7. Please be aware that electric cables/lines belonging to other owners of licensed electricity distribution systems may be present and it is your responsibility to identify their location.</p>
<p>Reproduced by permission of Ordnance Survey on behalf of HMSO. © Crown copyright and database rights 2018. All rights reserved. Ordnance Survey Licence numbers 100019626, 100019826 and 100019450. Data has been added to the Ordnance Survey base map; all proprietary rights in such additional data are and shall remain the exclusive property of © London Power Networks plc or Eastern Power Networks plc or South Eastern Power Networks plc each being a distribution licensee under section 6(1)(c) of the Electricity Act 1989 for the relevant distribution services area as that term is defined in such licensee's distribution licence. All rights in such data reserved. Plans generated by DigSAFE Pro™ software provided by LinesearchbeforeUdig.</p>	







73


		<p><b>IF IN DOUBT - ASK!</b>  <b>PHONE 0800 056 5866</b>          If you are unsure of the location of any cables or lines, please call the Helpline on <b>Phone 0800 783 8838</b> (24hrs) <b>URGENTLY</b></p>	<p><b>ALWAYS LOOK UP BEFORE YOU START WORK</b>          Refer to HSE Guidance note GS6</p> <p>Maps produced at 1:2500 scale are Geo-Schematics which show LV mains cables and overhead lines (in some cases all voltages). Prior to carrying out excavations you must refer to the Geo-Schematics records to determine the location of all known underground plant and equipment.</p>
<p>The quality and accuracy of any print will depend on your printer, your computer and its print settings. Measurements scaled from this plan may not match measurements between the same points on the ground.</p> <p>1. UK Power Networks does not warrant that the information provided to you is correct. You rely upon it at your own risk.          2. UK Power Networks does not exclude or limit its liability if it causes the death of any persons or causes personal injury to a person, or otherwise for any loss, damage, cost, claims, demands, or expenses that you or any third party may suffer or incur as a result of using the information provided whether for physical damage to property or for any economic loss (including without limitation loss of profit, loss of opportunity, loss of savings, loss of goodwill, loss of business, loss of use or any special or consequential loss or damage whatsoever).          3. This plan has been provided to you on the basis of the terms of use set out in the covering letter that accompanies this plan. If you do not accept and/or do not understand the terms of use set out in the covering letter you must not use the plan and must return it to the person who provided it to you.          4. You are responsible for the security of the information provided to you. It must not be given, sold or made available upon payment of a fee to a third party.</p>			
<p>This plan must be used with the attached 'Symbols' document.</p> <p>Date Requested: 08/08/2018          Job Reference: 13460951          Site Location: 612336 303659</p> <p>Requested by:          Mr Ryan Bruty          Your Scheme/Reference: 0088 - Helmersett</p> <p>Scale: 1:500 (When plotted at A3)</p>	<p>Dig Sites Area:  Line: </p>	<p>1. The position of the apparatus shown on this drawing is believed to be correct but the original landmarks may have been altered since the apparatus was installed.          2. The exact position of the apparatus should be verified - use approved cable avoidance tools prior to excavation using suitable hand tools.          3. It is essential that trial holes are carefully made avoiding the use of mechanical tools or picks until the exact location of all the cables have been determined.          4. It must be assumed that there is a service cable into each property, lamp column and street sign, etc.          5. All cables must be treated as being live unless proved otherwise by UK Power Networks.          6. Plans are valid for use for a period of 3 months from the date of issue for excavation purposes.          7. Please be aware that electric cables/lines belonging to other owners of licensed electricity distribution systems may be present and it is your responsibility to identify their location.</p>	<p>Reproduced by permission of Ordnance Survey on behalf of HMSO. © Crown copyright and database rights 2018. All rights reserved. Ordnance Survey Licence numbers 100019626, 100019826 and 100019450. Data has been added to the Ordnance Survey base map; all proprietary rights in such additional data are and shall remain the exclusive property of © London Power Networks plc or Eastern Power Networks plc or South Eastern Power Networks plc each being a distribution licensee under section 6(1)(c) of the Electricity Act 1989 for the relevant distribution services area as that term is defined in such licensee's distribution licence. All rights in such data reserved.          Plans generated by DigSAFE Pro™ software provided by LinesearchbeforeUdig.</p>





74

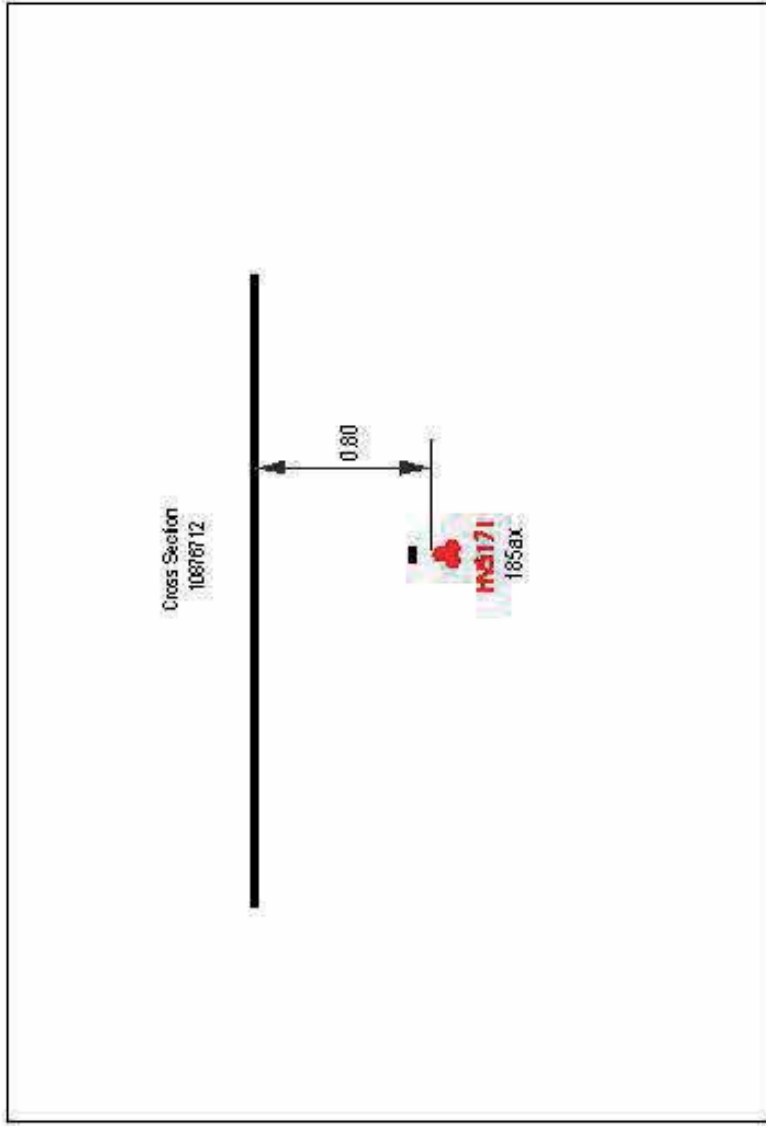
		<p>IF IN DOUBT - ASK! EMERGENCY - If you are in an emergency, please call the National Grid Helpline on 0800 783 8838 (24hrs) URGENTLY</p>	<p>ALWAYS LOOK UP BEFORE YOU START WORK Refer to FIS Guidance note G56</p>
<p>The quality and accuracy of any print will depend on your printer, your computer and its print settings. Measurements scaled from this plan may not match measurements between the same points on the ground.</p>		<p>Dig Sites Area:  Line: </p>	<p>1. UK Power Networks does not warrant that the information provided to you is correct. You rely upon it at your own risk. 2. UK Power Networks does not exclude or limit its liability if it causes the death of any persons or causes personal injury to a person, or otherwise for any loss, damage, cost, claims, demands, or expenses that you or any third party may suffer or incur as a result of using the information provided whether for physical damage to property or for any economic loss (including without limitation loss of profit, loss of opportunity, loss of savings, loss of goodwill, loss of business, loss of use or any special or consequential loss or damage whatsoever). 3. This plan has been provided to you on the basis of the terms of use set out in the covering letter that accompanies this plan. If you do not accept and/or do not understand the terms of use set out in the covering letter you must not use the plan and must return it to the person who provided it to you. 4. You are responsible for the security of the information provided to you. It must not be given, sold or made available upon payment of a fee to a third party.</p>
<p>0 25 50 metres</p>	<p>1. The position of the apparatus shown on this drawing is believed to be correct but the original landmarks may have been altered since the apparatus was installed. 2. The exact position of the apparatus should be verified - use approved cable avoidance tools prior to excavation using suitable hand tools. 3. It is essential that trial holes are carefully made avoiding the use of mechanical tools or picks until the exact location of all the cables have been determined. 4. It must be assumed that there is a service cable into each property, lamp column and street sign, etc. 5. All cables must be treated as being live unless proved otherwise by UK Power Networks. 6. Plans are valid for use within 3 months of the date of issue for excavation purposes. 7. Please be aware that electric cables/lines belonging to other owners of licensed electricity distribution systems may be present and it is your responsibility to identify their location.</p>	<p>This plan must be used with the attached 'Symbols' document. Date Requested: 08/08/2018 Job Reference: 13460951 Site Location: 612336 303659 Requested by: Mr Ryan Bruty Your Scheme/Reference: 0088 - Helmersett Scale: 1:500 (When plotted at A3)</p>	<p>Reproduced by permission of Ordnance Survey on behalf of HMSO. © Crown copyright and database rights 2018. All rights reserved. Ordnance Survey Licence numbers 100019626, 100019826 and 100019450. Data has been added to the Ordnance Survey base map; all proprietary rights in such additional data are and shall remain the exclusive property of © London Power Networks plc or Eastern Power Networks plc or South Eastern Power Networks plc each being a distribution licensee under section 6(1)(c) of the Electricity Act 1989 for the relevant distribution services area as that term is defined in such licensee's distribution licence. All rights in such data reserved. Plans generated by DigSAFE Pro™ software provided by LinesearchbeforeUdig.</p>





75

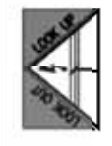
		<p>IF IN DOUBT - ASK! EMERGENCY - If you are in any doubt please call the Emergency Helpline on 0800 283 8838 (24hrs) URGENTLY</p>	<p>ALWAYS LOOK UP BEFORE YOU START WORK Refer to HSE Guidance note GS6</p>
<p>The quality and accuracy of any print will depend on your printer, your computer and its print settings. Measurements scaled from this plan may not match measurements between the same points on the ground.</p>		<p>1. UK Power Networks does not warrant that the information provided to you is correct. You rely upon it at your own risk. 2. UK Power Networks does not exclude or limit its liability if it causes the death of any persons or causes personal injury to a person, or otherwise for any loss, damage, cost, claims, demands, or expenses that you or any third party may suffer or incur as a result of using the information provided whether for physical damage to property or for any economic loss (including without limitation loss of profit, loss of opportunity, loss of savings, loss of goodwill, loss of business, loss of use) or any special or consequential loss or damage whatsoever. 3. This plan has been provided to you on the basis of the terms of use set out in the covering letter that accompanies this plan. If you do not accept and/or do not understand the terms of use set out in the covering letter you must not use the plan and must return it to the person to whom it was provided. 4. You are responsible for the security of the information provided to you. It must not be given, sold or made available upon payment of a fee to a third party.</p>	<p>Maps produced at 1:2000 scale are Geo-Schematics which show LV mains cables and overhead lines (in some cases all voltages). Prior to carrying out excavations you must refer to the relevant Geo-Schematics records to determine the location of all known underground plant and equipment.</p>
<p>This plan must be used with the attached 'Symbols' document.</p> <p>Date Requested: 08/08/2018 Job Reference: 13460951 Site Location: 61/2336 303659 Requested by: Mr Ryan Bruty Your Scheme/Reference: 0088 - Helmersett Scale: 1:500 (When plotted at A3)</p>	<p>1. The position of the apparatus shown on this drawing is believed to be correct but the original landmarks may have been altered since the apparatus was installed. 2. The exact position of the apparatus should be verified - use approved cable avoidance tools prior to excavation using suitable hand tools. 3. It is essential that trial holes are carefully made avoiding the use of mechanical tools or picks until the exact location of all the cables have been determined. 4. It must be assumed that there is a service cable into each property, lamp column and street sign, etc. 5. All cables must be treated as being live unless proved otherwise by UK Power Networks. 6. All excavations must be carried out within the boundaries of the site and not within the boundaries of adjacent properties. 7. Please be aware that electric cables/lines belonging to other owners of licensed electricity distribution systems may be present and it is your responsibility to identify their location.</p>	<p>0 25 50 metres</p> <p>Dig Sites Area: --- Line: ---</p>	
<p>Reproduced by permission of Ordnance Survey on behalf of HMSO. © Crown copyright and database rights 2018. All rights reserved. Ordnance Survey Licence numbers 100019626, 100019826 and 100019450. Data has been added to the Ordnance Survey base map; all proprietary rights in such additional data are and shall remain the exclusive property of © London Power Networks plc or Eastern Power Networks plc or South Eastern Power Networks plc each being a distribution licensee under section 6(1)(c) of the Electricity Act 1989 for the relevant distribution services area as that term is defined in such licensee's distribution licence. All rights in such data reserved. Plans generated by DigSAFE Pro™ software provided by LinesearchbeforeUdig.</p>			



1. The position of the apparatus shown on this drawing is believed to be correct but the original landmarks may have been altered since the apparatus was installed.  
 2. The exact position of the apparatus should be verified - use approved cable avoidance tools prior to excavation using suitable hand tools.  
 3. It is essential that trial holes are carefully made avoiding the use of mechanical tools or picks until the exact location of all the cables have been determined.  
 4. It must be assumed that there is a service cable into each property, lamp column and street sign, etc.  
 5. All cables must be treated as being live unless proved otherwise by UK Power Networks.  
 6. The information provided must be given to all people working near UK Power Networks plant and equipment. Do not use plans more than 3 months after the issue date for excavation purposes.  
 7. Please be aware that electric cables (lines) belonging to other owners of licensed electricity distribution systems may be present and it is your responsibility to identify their location.

1. UK Power Networks does not warrant that the information provided to you is correct. You rely upon it at your own risk.  
 2. UK Power Networks does not exclude or limit its liability if it causes the death of any persons or causes personal injury to a person.  
 3. Subject to paragraph 2 UK Power Networks has no liability to you in contract, in tort (including negligence), for breach of statutory duty or otherwise for any loss, damage, cost, claims, demands, or expenses that you or any third party may suffer or incur as a result of using the information provided whether for physical damage to property or for any economic loss (including without limitation loss of profit, loss of opportunity, loss of savings, loss of goodwill, loss of business, loss of use) or any special or consequential loss or damage whatsoever.  
 4. This plan has been provided to you on the basis of the terms of use set out in the covering letter that accompanies this plan. If you do not accept and/or do not understand the terms of use set out in the covering letter you must not use the plan and must return it to the sender of the letter.  
 5. You are responsible for the security of the information provided to you. It must not be given, sold or made available upon payment of a fee to a third party.

IF IN DOUBT - ASK! PHONE  
0800 052 5614  
EMERGENCY - If you damage  
a cable or line  
Phone 0800 781 0626 (24/7)  
UTILITY





Maps produced at 1:2500 scale are Descriptive which show LV main cables and LV distribution cables. To determine the location of all known underground plant and equipment.





ALWAYS LOOK UP BEFORE  
WORKING IN THE GROUND  
Refer to HSE Guidance note GS6



# See Supplemental Diagram TG1404NWA for Cross-Section 5 details

<p>1. The position of the apparatus shown on this drawing is believed to be correct but the original landmarks may have been altered since the apparatus was installed.</p> <p>2. The exact position of the apparatus should be verified - use approved cable avoidance tools prior to excavation using suitable hand tools.</p> <p>3. It is essential that trial holes are carefully made avoiding the use of mechanical tools or picks until the exact location of all the cables have been determined.</p> <p>4. It must be assumed that there is a service cable into each property, lamp column and street sign, etc.</p> <p>5. All cables must be treated as being live unless proved otherwise by UK Power Networks.</p> <p>6. The information provided must be given to all people working near UK Power Networks plant and equipment. Do not use plans more than 3 months after the issue date for excavation purposes.</p> <p>7. Prepare be aware that electric cables (lines) belonging to other owners of licensed electricity distribution systems may be present and it is your responsibility to identify their location.</p>	<p>1. UK Power Networks does not warrant that the information provided to you is correct. You rely upon it at your own risk.</p> <p>2. UK Power Networks does not exclude or limit its liability if it causes the death of any persons or causes personal injury to a person.</p> <p>3. Subject to paragraph 2 UK Power Networks has no liability to you in contract, in tort (including negligence), for breach of statutory duty or otherwise for any loss, damage, cost, claims, demands, or expenses that you or any third party may suffer or incur as a result of using the information provided whether for physical damage to property or for any economic loss (including without limitation loss of profit, loss of opportunity, loss of savings, loss of goodwill, loss of business, loss of use) or any special or consequential loss or damage whatsoever provided to you on the basis of the terms of use set out in this covering letter that accompanies this plan. If you do not accept and/or do not understand the terms of use set out in the covering letter you must not use the plan and must return it to the sender of the letter.</p> <p>5. You are responsible for the security of the information provided to you. It must not be given, sold or made available upon payment of a fee to a third party.</p>	<p>IF IN DOUBT - ASK! PHONE 0800 05 5614 EMERGENCY - If you damage a cable or line Phone 0800 78 0626 (24/7) <b>UKUTILITY</b></p> 	 <p>ALWAYS LOOK UP BEFORE WORKING NEAR OVERHEADS Refer to H5 (Guidance note G56)</p>
<p>Maps produced at 1:2500 scale are DesSchematics which show LV main cables and LV distribution cables. Refer to the 1:500 records to determine the location of all known underground plant and equipment.</p>		<p>Maps produced by Ordnance Survey on behalf of HMGO. © Crown copyright and database rights 2017. All rights reserved. Ordnance Survey Licence number: 100019626, 100019826 and 100019430. Data has been added to the Ordnance Survey base map; all proprietary rights in such additional data are and shall remain the exclusive property of © London Power Networks plc or Eastern Power Networks plc or South Eastern Power Networks plc each being a distribution licensee under section 6(1)(c) of the Electricity Act 1989 for the relevant distribution services area as that term is defined in such licensee's distribution licence. All rights in such data remain the property of the licensee.</p> <p>Plans generated by DigSAFE Pro™ software provided by tin.es@archbefore Ltd.</p>	

# See Supplemental Diagram TG1404NWA for Cross-Section 7 details

<p>1. The position of the apparatus shown on this drawing is believed to be correct but the original landmarks may have been altered since the apparatus was installed.</p> <p>2. The exact position of the apparatus should be verified - use approved cable avoidance tools prior to excavation using suitable hand tools.</p> <p>3. It is essential that trial holes are carefully made avoiding the use of mechanical tools or picks until the exact location of all the cables have been determined.</p> <p>4. It must be assumed that there is a service cable into each property, lamp column and street sign, etc.</p> <p>5. All cables must be treated as being live unless proved otherwise by UK Power Networks.</p> <p>6. The information provided must be given to all people working near UK Power Networks plant and equipment. Do not use plans more than 3 months after the issue date for excavation purposes.</p> <p>7. Prepare be aware that electric cables (lines) belonging to other owners of licensed electricity distribution systems may be present and it is your responsibility to identify their location.</p>	<p>1. UK Power Networks does not warrant that the information provided to you is correct. You rely upon it at your own risk.</p> <p>2. UK Power Networks does not exclude or limit its liability if it causes the death of any persons or causes personal injury to a person.</p> <p>3. Subject to paragraph 2 UK Power Networks has no liability to you in contract, in tort (including negligence), for breach of statutory duty or otherwise for any loss, damage, cost, claims, demands, or expenses that you or any third party may suffer or incur as a result of using the information provided whether for physical damage to property or for any economic loss (including without limitation loss of profit, loss of opportunity, loss of savings, loss of goodwill, loss of business, loss of use) or any special or consequential loss or damage to a person.</p> <p>4. This plan has been provided to you on the basis of the terms of use set out in the covering letter that accompanies this plan. If you do not accept and/or do not understand the terms of use set out in the covering letter you must not use the plan and must return it to the sender of the letter.</p> <p>5. You are responsible for the security of the information provided to you. It must not be given, sold or made available upon payment of a fee to a third party.</p>	<p>IF IN DOUBT - ASK! PHONE 0800 05 5614 EMERGENCY - If you damage a cable or line Phone 0800 78 0626 (24/7) <b>UKFITTY</b></p> 	 <p>ALWAYS LOOK UP BEFORE WORKING NEAR OVERHEADS Refer to HSE Guidance note GS6</p>
<p>Maps produced at 1:2500 scale are DesSchematics which show LV main cables and LV distribution cables. Refer to the 1:500 records to determine the location of all known underground plant and equipment.</p>		<p>Maps produced by Ordnance Survey on behalf of HMGO. © Crown copyright and database rights 2017. All rights reserved. Ordnance Survey Licence number: 100019426, 100019826 and 100019430. Data has been added to the Ordnance Survey base map; all proprietary rights in such additional data are and shall remain the exclusive property of © London Power Networks plc or Eastern Power Networks plc or South Eastern Power Networks plc each being a distribution licensee under section 6(1)(c) of the Electricity Act 1989 for the relevant distribution services area as that term is defined in such licensee's distribution licence. All rights in such data remain the property of the licensee.</p> <p>Plans generated by DigSAFE Pro™ software provided by tin.esearchbeforeldig.</p>	

# See Supplemental Diagram TG1404NWA for Cross-Section 1 details

<p>1. The position of the apparatus shown on this drawing is believed to be correct but the original landmarks may have been altered since the apparatus was installed.</p> <p>2. The exact position of the apparatus should be verified - use approved cable avoidance tools prior to excavation using suitable hand tools.</p> <p>3. It is essential that trial holes are carefully made avoiding the use of mechanical tools or picks until the exact location of all the cables have been determined.</p> <p>4. It must be assumed that there is a service cable into each property, lamp column and street sign, etc.</p> <p>5. All cables must be treated as being live unless proved otherwise by UK Power Networks.</p> <p>6. The information provided must be given to all people working near UK Power Networks plant and equipment. Do not use plans more than 3 months after the issue date for excavation purposes.</p> <p>7. Prepare be aware that electric cables (lines) belonging to other owners of licensed electricity distribution systems may be present and it is your responsibility to identify their location.</p>	<p>1. UK Power Networks does not warrant that the information provided to you is correct. You rely upon it at your own risk.</p> <p>2. UK Power Networks does not exclude or limit its liability if it causes the death of any persons or causes personal injury to a person.</p> <p>3. Subject to paragraph 2 UK Power Networks has no liability to you in contract, in tort (including negligence), for breach of statutory duty or otherwise for any loss, damage, cost, claims, demands, or expenses that you or any third party may suffer or incur as a result of using the information provided whether for physical damage to property or for any economic loss (including without limitation loss of profit, loss of opportunity, loss of savings, loss of goodwill, loss of business, loss of use) or any special or consequential loss or damage to a person.</p> <p>4. This plan has been provided to you on the basis of the terms of use set out in the covering letter that accompanies this plan. If you do not accept and/or do not understand the terms of use set out in the covering letter you must not use the plan and must return it to the sender of the letter.</p> <p>5. You are responsible for the security of the information provided to you. It must not be given, sold or made available upon payment of a fee to a third party.</p>	<p>IF IN DOUBT - ASK! PHONE 0800 05 5614 EMERGENCY - If you damage a cable or line Phone 0800 78 0626 (24/7) <b>UKFITTY</b></p> 	 <p>ALWAYS LOOK UP BEFORE WORKING NEAR OVERHEADS Refer to HSE Guidance note GS6</p>
<p>Maps produced at 1:2500 scale are Descriptive which show LV main cables and LV distribution cables. Refer to the 1:500 records to determine the location of all known underground plant and equipment.</p>		<p>Maps produced at 1:2500 scale are Descriptive which show LV main cables and LV distribution cables. Refer to the 1:500 records to determine the location of all known underground plant and equipment.</p> <p>Reproduced by permission of Ordnance Survey on behalf of HMSO. © Crown copyright and database rights 2017. All rights reserved. Ordnance Survey Licence number: 100019626, 100019826 and 100019430. Data has been added to the Ordnance Survey base map; all proprietary rights in such additional data are and shall remain the exclusive property of © London Power Networks plc or Eastern Power Networks plc or South Eastern Power Networks plc each being a distribution licensee under section 6(1)(c) of the Electricity Act 1989 for the relevant distribution services area as that term is defined in such licensee's distribution licence. All rights in such data remain the property of the licensee.</p> <p>Plans generated by DigSAFE Pro™ software provided by tin.es.sarchb@beforeudg.</p>	

# See Supplemental Diagram TG1404NWA for Cross-Section 10 details

1. The position of the apparatus shown on this drawing is believed to be correct but the original landmarks may have been altered since the apparatus was installed.  
 2. The exact position of the apparatus should be verified - use approved cable avoidance tools prior to excavation using suitable hand tools.  
 3. It is essential that trial holes are carefully made avoiding the use of mechanical tools or picks until the exact location of all the cables have been determined.  
 4. It must be assumed that there is a service cable into each property, lamp column and street sign, etc.  
 5. All cables must be treated as being live unless proved otherwise by UK Power Networks.  
 6. The information provided must be given to all people working near UK Power Networks plant and equipment. Do not use plans more than 3 months after the issue date for excavation purposes.  
 7. Prepare be aware that electric cables (lines) belonging to other owners of licensed electricity distribution systems may be present and it is your responsibility to identify their location.

1. UK Power Networks does not warrant that the information provided to you is correct. You rely upon it at your own risk.  
 2. UK Power Networks does not exclude or limit its liability if it causes the death of any persons or causes personal injury to a person.  
 3. Subject to paragraph 2 UK Power Networks has no liability to you in contract, in tort (including negligence), for breach of statutory duty or otherwise for any loss, damage, cost, claims, demands, or expenses that you or any third party may suffer or incur as a result of using the information provided whether for physical damage to property or for any economic loss (including without limitation loss of profit, loss of opportunity, loss of savings, loss of goodwill, loss of business, loss of use) or any special or consequential loss or damage whatsoever provided to you on the basis of the terms of use set out in the covering letter that accompanies this plan. If you do not accept and/or do not understand the terms of use set out in the covering letter you must not use the plan and must return it to the sender of the letter.  
 5. You are responsible for the security of the information provided to you. It must not be given, sold or made available upon payment of a fee to a third party.



IF IN DOUBT - ASK! PHONE  
 0800 05 5614  
**EMERGENCY - If you damage  
 a cable or fire  
 URGENTLY**  
 Phone 0800 78 0626 (2-8pm)





**UK Power Networks**  
 ALWAYS LOOK UP BEFORE  
 WORKING NEAR  
 REFER TO H5 (Guidance note G56)

Maps produced at 1:2500 scale are Descriptive which show LV main cables and LV equipment. Refer to the 1:500 records to determine the location of all known underground plant and equipment.

# See Supplemental Diagram TG1404NWA for Cross-Section 9 details

<p>1. The position of the apparatus shown on this drawing is believed to be correct but the original landmarks may have been altered since the apparatus was installed.</p> <p>2. The exact position of the apparatus should be verified - use approved cable avoidance tools prior to excavation using suitable hand tools.</p> <p>3. It is essential that trial holes are carefully made avoiding the use of mechanical tools or picks until the exact location of all the cables have been determined.</p> <p>4. It must be assumed that there is a service cable into each property, lamp column and street sign, etc.</p> <p>5. All cables must be treated as being live unless proved otherwise by UK Power Networks.</p> <p>6. The information provided must be given to all people working near UK Power Networks plant and equipment. Do not use plans more than 3 months after the issue date for excavation purposes.</p> <p>7. Prepare be aware that electric cables (lines) belonging to other owners of licensed electricity distribution systems may be present and it is your responsibility to identify their location.</p>	<p>1. UK Power Networks does not warrant that the information provided to you is correct. You rely upon it at your own risk.</p> <p>2. UK Power Networks does not exclude or limit its liability if it causes the death of any persons or causes personal injury to a person.</p> <p>3. Subject to paragraph 2 UK Power Networks has no liability to you in contract, in tort (including negligence), for breach of statutory duty or otherwise for any loss, damage, cost, claims, demands, or expenses that you or any third party may suffer or incur as a result of using the information provided whether for physical damage to property or for any economic loss (including without limitation loss of profit, loss of opportunity, loss of savings, loss of goodwill, loss of business, loss of use) or any special or consequential loss or damage to a person.</p> <p>4. This plan has been provided to you on the basis of the terms of use set out in the covering letter that accompanies this plan. If you do not accept and/or do not understand the terms of use set out in the covering letter you must not use the plan and must return it to the sender of the letter.</p> <p>5. You are responsible for the security of the information provided to you. It must not be given, sold or made available upon payment of a fee to a third party.</p>	<p>IF IN DOUBT - ASK! PHONE 0800 05 5614 EMERGENCY - If you damage a cable or line Phone 0800 78 0626 (24/7) <b>UKFITTY</b></p> 	 <p>ALWAYS LOOK UP BEFORE WORKING NEAR OVERHEADS Refer to HSE Guidance note GS6</p>
<p>Maps produced at 1:2500 scale are Descriptive which show LV main cables and LV distribution cables. Maps produced at 1:500 scale are Distribution which show LV main cables and LV distribution cables. Refer to the 1:500 records to determine the location of all known underground plant and equipment.</p>		<p>Maps produced at 1:2500 scale are Descriptive which show LV main cables and LV distribution cables. Maps produced at 1:500 scale are Distribution which show LV main cables and LV distribution cables. Refer to the 1:500 records to determine the location of all known underground plant and equipment.</p>	

# See Supplemental Diagram TG1404NWA for Cross-Section 9 details

<p>1. The position of the apparatus shown on this drawing is believed to be correct but the original landmarks may have been altered since the apparatus was installed.</p> <p>2. The exact position of the apparatus should be verified - use approved cable avoidance tools prior to excavation using suitable hand tools.</p> <p>3. It is essential that trial holes are carefully made avoiding the use of mechanical tools or picks until the exact location of all the cables have been determined.</p> <p>4. It must be assumed that there is a service cable into each property, lamp column and street sign, etc.</p> <p>5. All cables must be treated as being live unless proved otherwise by UK Power Networks.</p> <p>6. The information provided must be given to all people working near UK Power Networks plant and equipment. Do not use plans more than 3 months after the issue date for excavation purposes.</p> <p>7. Prepare be aware that electric cables (lines) belonging to other owners of licensed electricity distribution systems may be present and it is your responsibility to identify their location.</p>	<p>1. UK Power Networks does not warrant that the information provided to you is correct. You rely upon it at your own risk.</p> <p>2. UK Power Networks does not exclude or limit its liability if it causes the death of any persons or causes personal injury to a person.</p> <p>3. Subject to paragraph 2 UK Power Networks has no liability to you in contract, in tort (including negligence), for breach of statutory duty or otherwise for any loss, damage, cost, claims, demands, or expenses that you or any third party may suffer or incur as a result of using the information provided whether for physical damage to property or for any economic loss (including without limitation loss of profit, loss of opportunity, loss of savings, loss of goodwill, loss of business, loss of use) or any special or consequential loss or damage whatsoever, provided to you on the basis of the terms of use set out in this covering letter that accompanied this plan. If you do not accept and/or do not understand the terms of use set out in the covering letter you must not use the plan and must return it to the sender of the letter.</p> <p>5. You are responsible for the security of the information provided to you. It must not be given, sold or made available upon payment of a fee to a third party.</p>	<p>IF IN DOUBT - ASK! PHONE 0800 055 5614 EMERGENCY - If you damage a cable or line Phone 0800 781 0026 (24/7) <b>UKUTILITY</b></p> 	 <p>ALWAYS LOOK UP BEFORE WORKING NEAR OVERHEADS Refer to H5 (Guidance note G56)</p>
<p>Maps produced at 1:2500 scale are Descriptive which show LV main cables and LV distribution cables. Refer to the 1:500 records to determine the location of all known underground plant and equipment.</p>		<p>Maps produced at 1:2500 scale are Descriptive which show LV main cables and LV distribution cables. Refer to the 1:500 records to determine the location of all known underground plant and equipment.</p>	



# See Supplemental Diagram TG1404NWA for Cross-Section 11 details

1. The position of the apparatus shown on this drawing is believed to be correct but the original landmarks may have been altered since the apparatus was installed.  
 2. The exact position of the apparatus should be verified - use approved cable avoidance tools prior to excavation using suitable hand tools.  
 3. It is essential that trial holes are carefully made avoiding the use of mechanical tools or picks until the exact location of all the cables have been determined.  
 4. It must be assumed that there is a service cable into each property, lamp column and street sign, etc.  
 5. All cables must be treated as being live unless proved otherwise by UK Power Networks.  
 6. The information provided must be given to all people working near UK Power Networks plant and equipment. Do not use plans more than 3 months after the issue date for excavation purposes.  
 7. Prepare be aware that electric cables (lines) belonging to other owners of licensed electricity distribution systems may be present and it is your responsibility to identify their location.

1. UK Power Networks does not warrant that the information provided to you is correct. You rely upon it at your own risk.  
 2. UK Power Networks does not exclude or limit its liability if it causes the death of any persons or causes personal injury to a person.  
 3. Subject to paragraph 2 UK Power Networks has no liability to you in contract, in tort (including negligence), for breach of statutory duty or otherwise for any loss, damage, cost, claims, demands, or expenses that you or any third party may suffer or incur as a result of using the information provided whether for physical damage to property or for any economic loss (including without limitation loss of profit, loss of opportunity, loss of savings, loss of goodwill, loss of business, loss of use) or any special or consequential loss or damage to a person.  
 4. This plan has been provided to you on the basis of the terms of use set out in the covering letter that accompanies this plan. If you do not accept and/or do not understand the terms of use set out in the covering letter you must not use the plan and must return it to the sender of the letter.  
 5. You are responsible for the security of the information provided to you. It must not be given, sold or made available upon payment of a fee to a third party.

IF IN DOUBT - ASK! PHONE  
 0800 05 5614  
**EMERGENCY - If you damage  
 a cable or fire  
 URGENTLY**  
 Phone 0800 78 0626 (2-8-11)





Maps produced at 1:2500 scale are DesSchematics which show LV main cables and LV distribution cables. Refer to the 1:500 records to determine the location of all known underground plant and equipment.



**ALWAYS LOOK UP BEFORE  
 WORKING NEAR  
 CABLES**  
 Refer to HSE Guidance note GS6

# See Supplemental Diagram TG1404NWA for Cross-Section 2 details


<p>1. The position of the apparatus shown on this drawing is believed to be correct but the original landmarks may have been altered since the apparatus was installed.</p> <p>2. The exact position of the apparatus should be verified - use approved cable avoidance tools prior to excavation using suitable hand tools.</p> <p>3. It is essential that trial holes are carefully made avoiding the use of mechanical tools or picks until the exact location of all the cables have been determined.</p> <p>4. It must be assumed that there is a service cable into each property, lamp column and street sign, etc.</p> <p>5. All cables must be treated as being live unless proved otherwise by UK Power Networks.</p> <p>6. The information provided must be given to all people working near UK Power Networks plant and equipment. Do not use plans more than 3 months after the issue date for excavation purposes.</p> <p>7. Prepare be aware that electric cables (lines) belonging to other owners of licensed electricity distribution systems may be present and it is your responsibility to identify their location.</p>	<p>1. UK Power Networks does not warrant that the information provided to you is correct. You rely upon it at your own risk.</p> <p>2. UK Power Networks does not exclude or limit its liability if it causes the death of any persons or causes personal injury to a person.</p> <p>3. Subject to paragraph 2 UK Power Networks has no liability to you in contract, in tort (including negligence), for breach of statutory duty or otherwise for any loss, damage, cost, claims, demands, or expenses that you or any third party may suffer or incur as a result of using the information provided whether for physical damage to property or for any economic loss (including without limitation loss of profit, loss of opportunity, loss of savings, loss of goodwill, loss of business, loss of use) or any special or consequential loss or damage whatsoever, provided to you on the basis of the terms of use set out in this covering letter that accompanies this plan. If you do not accept and/or do not understand the terms of use set out in the covering letter you must not use the plan and must return it to the sender of the letter.</p> <p>5. You are responsible for the security of the information provided to you. It must not be given, sold or made available upon payment of a fee to a third party.</p>	<p>IF IN DOUBT - ASK! PHONE 0800 05 5614 EMERGENCY - If you damage a cable or line Phone 0800 78 0626 (24/7) <b>UNPLUG IT!</b></p> 	 <p>ALWAYS LOOK UP BEFORE WORKING NEAR OVERHEADS Refer to HSE Guidance note GS6</p>
<p>Maps produced at 1:2500 scale are Descriptive which show LV main cables and LV distribution cables. Refer to the 1:500 records to determine the location of all known underground plant and equipment.</p>		<p>Maps produced at 1:2500 scale are Descriptive which show LV main cables and LV distribution cables. Refer to the 1:500 records to determine the location of all known underground plant and equipment.</p> <p>Reproduced by permission of Ordnance Survey on behalf of HMSO. © Crown copyright and database rights 2017. All rights reserved. Ordnance Survey Licence number: 100019626, 100019826 and 100019430. Data has been added to the Ordnance Survey base map; all proprietary rights in such additional data are and shall remain the exclusive property of © London Power Networks plc or Eastern Power Networks plc or South Eastern Power Networks plc each being a distribution licensee under section 6(1)(c) of the Electricity Act 1989 for the relevant distribution services area as that term is defined in such licensee's distribution licence. All rights in such data remain the property of the licensee.</p> <p>Plans generated by DigSAFE Pro™ software provided by tin.esearchbeforeldig.</p>	

# See Supplemental Diagram TG1404NWA for Cross-Section 4 details

1. The position of the apparatus shown on this drawing is believed to be correct but the original landmarks may have been altered since the apparatus was installed.  
 2. The exact position of the apparatus should be verified - use approved cable avoidance tools prior to excavation using suitable hand tools.  
 3. It is essential that trial holes are carefully made avoiding the use of mechanical tools or picks until the exact location of all the cables have been determined.  
 4. It must be assumed that there is a service cable into each property, lamp column and street sign, etc.  
 5. All cables must be treated as being live unless proved otherwise by UK Power Networks.  
 6. The information provided must be given to all people working near UK Power Networks plant and equipment. Do not use plans more than 3 months after the issue date for excavation purposes.  
 7. Prepare be aware that electric cables (lines) belonging to other owners of licensed electricity distribution systems may be present and it is your responsibility to identify their location.

1. UK Power Networks does not warrant that the information provided to you is correct. You rely upon it at your own risk.  
 2. UK Power Networks does not exclude or limit its liability if it causes the death of any persons or causes personal injury to a person.  
 3. Subject to paragraph 2 UK Power Networks has no liability to you in contract, in tort (including negligence), for breach of statutory duty or otherwise for any loss, damage, cost, claims, demands, or expenses that you or any third party may suffer or incur as a result of using the information provided whether for physical damage to property or for any economic loss (including without limitation loss of profit, loss of opportunity, loss of savings, loss of goodwill, loss of business, loss of use) or any special or consequential loss or damage whatsoever provided to you on the basis of the terms of use set out in this covering letter that accompanies this plan. If you do not accept and/or do not understand the terms of use set out in the covering letter you must not use the plan and must return it to the sender of the letter.  
 5. You are responsible for the security of the information provided to you. It must not be given, sold or made available upon payment of a fee to a third party.

IF IN DOUBT - ASK! PHONE  
0800 055 5614  
EMERGENCY - If you damage  
a cable or fire  
UK FACILITY  
Phone 0800 781 0626 (2-8-11)




ALWAYS LOOK UP BEFORE  
WORKING NEAR OVERHEAD  
EQUIPMENT  
Refer to HSE Guidance note GS6

# See Supplemental Diagram TG1404NWB for Cross-Section 3 details

1. The position of the apparatus shown on this drawing is believed to be correct but the original landmarks may have been altered since the apparatus was installed.  
 2. The exact position of the apparatus should be verified - use approved cable avoidance tools prior to excavation using suitable hand tools.  
 3. It is essential that trial holes are carefully made avoiding the use of mechanical tools or picks until the exact location of all the cables have been determined.  
 4. It must be assumed that there is a service cable into each property, lamp column and street sign, etc.  
 5. All cables must be treated as being live unless proved otherwise by UK Power Networks.  
 6. The information provided must be given to all people working near UK Power Networks plant and equipment. Do not use plans more than 3 months after the issue date for excavation purposes.  
 7. Prepare be aware that electric cables (lines) belonging to other owners of licensed electricity distribution systems may be present and it is your responsibility to identify their location.



1. UK Power Networks does not warrant that the information provided to you is correct. You rely upon it at your own risk.  
 2. UK Power Networks does not exclude or limit its liability if it causes the death of any persons or causes personal injury to a person.  
 3. Subject to paragraph 2 UK Power Networks has no liability to you in contract, in tort (including negligence), for breach of statutory duty or otherwise for any loss, damage, cost, claims, demands, or expenses that you or any third party may suffer or incur as a result of using the information provided whether for physical damage to property or for any economic loss (including without limitation loss of profit, loss of opportunity, loss of savings, loss of goodwill, loss of business, loss of use) or any special or consequential loss or damage whatsoever provided to you on the basis of the terms of use set out in the covering letter that accompanies this plan. If you do not accept and/or do not understand the terms of use set out in the covering letter you must not use the plan and must return it to the sender of the letter.  
 5. You are responsible for the security of the information provided to you. It must not be given, sold or made available upon payment of a fee to a third party.

IF IN DOUBT - ASK! PHONE  
 0800 05 5614  
 EMERGENCY - If you damage  
 a cable or fire  
 Phone 0800 78 0626 (24/7)  
 UTILITY





ALWAYS LOOK UP BEFORE  
 WORKING NEAR OVERHEAD  
 EQUIPMENT  
 Refer to HSE Guidance note GS6

# See Supplemental Diagram TG1404NWB for Cross-Section 5 details

<p>1. The position of the apparatus shown on this drawing is believed to be correct but the original landmarks may have been altered since the apparatus was installed.</p> <p>2. The exact position of the apparatus should be verified - use approved cable avoidance tools prior to excavation using suitable hand tools.</p> <p>3. It is essential that trial holes are carefully made avoiding the use of mechanical tools or picks until the exact location of all the cables have been determined.</p> <p>4. It must be assumed that there is a service cable into each property, lamp column and street sign, etc.</p> <p>5. All cables must be treated as being live unless proved otherwise by UK Power Networks.</p> <p>6. The information provided must be given to all people working near UK Power Networks plant and equipment. Do not use plans more than 3 months after the issue date for excavation purposes.</p> <p>7. Prepare be aware that electric cables (lines) belonging to other owners of licensed electricity distribution systems may be present and it is your responsibility to identify their location.</p>	<p>1. UK Power Networks does not warrant that the information provided to you is correct. You rely upon it at your own risk.</p> <p>2. UK Power Networks does not exclude or limit its liability if it causes the death of any persons or causes personal injury to a person.</p> <p>3. Subject to paragraph 2 UK Power Networks has no liability to you in contract, in tort (including negligence), for breach of statutory duty or otherwise for any loss, damage, cost, claims, demands, or expenses that you or any third party may suffer or incur as a result of using the information provided whether for physical damage to property or for any economic loss (including without limitation loss of profit, loss of opportunity, loss of savings, loss of goodwill, loss of business, loss of use) or any special or consequential loss or damage whatsoever, provided to you on the basis of the terms of use set out in this covering letter that accompanies this plan. If you do not accept and/or do not understand the terms of use set out in the covering letter you must not use the plan and must return it to the sender of the letter.</p> <p>5. You are responsible for the security of the information provided to you. It must not be given, sold or made available upon payment of a fee to a third party.</p>	<p>IF IN DOUBT - ASK! PHONE 0800 05 5614 EMERGENCY - If you damage a cable or line Phone 0800 78 0626 (24/7) UTILITY</p> 	 <p>ALWAYS LOOK UP BEFORE WORKING NEAR OVERHEADS Refer to HSE Guidance note GS6</p>
<p>Maps produced at 1:2500 scale are Des-Schematics which show LV main cables and LV distribution cables. Refer to the 1:500 records to determine the location of all known underground plant and equipment.</p>		<p>Maps produced at 1:2500 scale are Des-Schematics which show LV main cables and LV distribution cables. Refer to the 1:500 records to determine the location of all known underground plant and equipment.</p>	

# See Supplemental Diagram TG1404NWB for Cross-Section 4 details


<p>1. The position of the apparatus shown on this drawing is believed to be correct but the original landmarks may have been altered since the apparatus was installed.</p> <p>2. The exact position of the apparatus should be verified - use approved cable avoidance tools prior to excavation using suitable hand tools.</p> <p>3. It is essential that trial holes are carefully made avoiding the use of mechanical tools or picks until the exact location of all the cables have been determined.</p> <p>4. It must be assumed that there is a service cable into each property, lamp column and street sign, etc.</p> <p>5. All cables must be treated as being live unless proved otherwise by UK Power Networks.</p> <p>6. The information provided must be given to all people working near UK Power Networks plant and equipment. Do not use plans more than 3 months after the issue date for excavation purposes.</p> <p>7. Prepare be aware that electric cables (lines) belonging to other owners of licensed electricity distribution systems may be present and it is your responsibility to identify their location.</p>	<p>1. UK Power Networks does not warrant that the information provided to you is correct. You rely upon it at your own risk.</p> <p>2. UK Power Networks does not exclude or limit its liability if it causes the death of any persons or causes personal injury to a person.</p> <p>3. Subject to paragraph 2 UK Power Networks has no liability to you in contract, in tort (including negligence), for breach of statutory duty or otherwise for any loss, damage, cost, claims, demands, or expenses that you or any third party may suffer or incur as a result of using the information provided whether for physical damage to property or for any economic loss (including without limitation loss of profit, loss of opportunity, loss of savings, loss of goodwill, loss of business, loss of use) or any special or consequential loss or damage whatsoever, provided to you on the basis of the terms of use set out in this covering letter that accompanies this plan. If you do not accept and/or do not understand the terms of use set out in the covering letter you must not use the plan and must return it to the sender of the letter.</p> <p>5. You are responsible for the security of the information provided to you. It must not be given, sold or made available upon payment of a fee to a third party.</p>	<p>IF IN DOUBT - ASK! PHONE 0800 055 5614 EMERGENCY - If you damage a cable or fire Phone 0800 781 0026 (24/7) UTILITY</p> 	 <p>ALWAYS LOOK UP BEFORE WORKING NEAR OVERHEADS Refer to H5 (Guidance note G56)</p>
<p>Maps produced at 1:2500 scale are Des-Schematics which show LV main cables and LV distribution cables. Refer to the 1:500 records to determine the location of all known underground plant and equipment.</p>		<p>Maps produced by Ordnance Survey on behalf of HMGO. © Crown copyright and database rights 2017. All rights reserved. Ordnance Survey Licence number: 100019426, 100019826 and 100019430. Data has been added to the Ordnance Survey base map; all proprietary rights in such additional data are and shall remain the exclusive property of © London Power Networks plc or Eastern Power Networks plc or South Eastern Power Networks plc each being a distribution licensee under section 6(1)(c) of the Electricity Act 1989 for the relevant distribution services area as that term is defined in such licensee's distribution licence. All rights in such data remain the property of the licensee.</p> <p>Plans generated by DigSAFE Pro™ software provided by lin.esearchbeforeldig.</p>	

# See Supplemental Diagram TG1404NWB for Cross-Section 2 details

1. The position of the apparatus shown on this drawing is believed to be correct but the original landmarks may have been altered since the apparatus was installed.  
 2. The exact position of the apparatus should be verified - use approved cable avoidance tools prior to excavation using suitable hand tools.  
 3. It is essential that trial holes are carefully made avoiding the use of mechanical tools or picks until the exact location of all the cables have been determined.  
 4. It must be assumed that there is a service cable into each property, lamp column and street sign, etc.  
 5. All cables must be treated as being live unless proved otherwise by UK Power Networks.  
 6. The information provided must be given to all people working near UK Power Networks plant and equipment. Do not use plans more than 3 months after the issue date for excavation purposes.  
 7. Prepare be aware that electric cables (lines) belonging to other owners of licensed electricity distribution systems may be present and it is your responsibility to identify their location.

1. UK Power Networks does not warrant that the information provided to you is correct. You rely upon it at your own risk.  
 2. UK Power Networks does not exclude or limit its liability if it causes the death of any persons or causes personal injury to a person.  
 3. Subject to paragraph 2 UK Power Networks has no liability to you in contract, in tort (including negligence), for breach of statutory duty or otherwise for any loss, damage, cost, claims, demands, or expenses that you or any third party may suffer or incur as a result of using the information provided whether for physical damage to property or for any economic loss (including without limitation loss of profit, loss of opportunity, loss of savings, loss of goodwill, loss of business, loss of use) or any special or consequential loss or damage whatsoever provided to you on the basis of the terms of use set out in this covering letter that accompanies this plan. If you do not accept and/or do not understand the terms of use set out in the covering letter you must not use the plan and must return it to the sender of the letter.  
 5. You are responsible for the security of the information provided to you. It must not be given, sold or made available upon payment of a fee to a third party.

IF IN DOUBT - ASK! PHONE  
 0800 05 5614  
 EMERGENCY - If you damage  
 a cable or line  
 Phone 0800 78 0626 (24/7) or  
 UKFITV



ALWAYS LOOK UP BEFORE  
 WORKING NEAR  
 OVERHEAD LINES  
 Refer to HSE Guidance note GS6

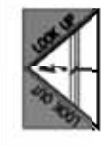
Maps produced at 1:2500 scale are Ordnance Survey base maps; all proprietary rights in such additional data are and shall remain the exclusive property of © London Power Networks plc or Eastern Power Networks plc each being a distribution licensee under section 6(1)(c) of the Electricity Act 1989 for the relevant distribution services area as that term is defined in such licensee's distribution licence. All rights in such data remain the property of the relevant licensee. Plans generated by DigSAFE Pro™ software provided by tin.esearchbeforeldig.

# See Supplemental Diagram TG1404NWB for Cross-Section 1 details

1. The position of the apparatus shown on this drawing is believed to be correct but the original landmarks may have been altered since the apparatus was installed.  
 2. The exact position of the apparatus should be verified - use approved cable avoidance tools prior to excavation using suitable hand tools.  
 3. It is essential that trial holes are carefully made avoiding the use of mechanical tools or picks until the exact location of all the cables have been determined.  
 4. It must be assumed that there is a service cable into each property, lamp column and street sign, etc.  
 5. All cables must be treated as being live unless proved otherwise by UK Power Networks.  
 6. The information provided must be given to all people working near UK Power Networks plant and equipment. Do not use plans more than 3 months after the issue date for excavation purposes.  
 7. Prepare be aware that electric cables (lines) belonging to other owners of licensed electricity distribution systems may be present and it is your responsibility to identify their location.

1. UK Power Networks does not warrant that the information provided to you is correct. You rely upon it at your own risk.  
 2. UK Power Networks does not exclude or limit its liability if it causes the death of any persons or causes personal injury to a person.  
 3. Subject to paragraph 2 UK Power Networks has no liability to you in contract, in tort (including negligence), for breach of statutory duty or otherwise for any loss, damage, cost, claims, demands, or expenses that you or any third party may suffer or incur as a result of using the information provided whether for physical damage to property or for any economic loss (including without limitation loss of profit, loss of opportunity, loss of savings, loss of goodwill, loss of business, loss of use) or any special or consequential loss or damage whatsoever provided to you on the basis of the terms of use set out in this plan.  
 4. This plan has been provided to you on the basis of the terms of use set out in the covering letter that accompanies this plan. If you do not accept and/or do not understand the terms of use set out in the covering letter you must not use the plan and must return it to the sender of the letter.  
 5. You are responsible for the security of the information provided to you. It must not be given, sold or made available upon payment of a fee to a third party.

IF IN DOUBT - ASK! PHONE  
 0800 055 5614  
 EMERGENCY - If you damage  
 a cable or line  
 Phone 0800 781 0626 (24/7) or  
 UKFITV



ALWAYS LOOK UP BEFORE  
 WORKING NEAR  
 OVERHEAD LINES  
 Refer to H5 (Guidance note G56)

Maps produced at 1:2500 scale are Ordnance Survey base maps; all proprietary rights in such additional data are and shall remain the exclusive property of © London Power Networks plc or Eastern Power Networks plc each being a distribution licensee under section 6(1)(c) of the Electricity Act 1989 for the relevant distribution services area as that term is defined in such licensee's distribution licence. All rights in such data remain the property of the copyright owner. Plans generated by DigSAFE Pro™ software provided by tin.es@archbefore Ltd.



# See Supplemental Diagram TG1404NWA for Cross-Section 12 details

1. The position of the apparatus shown on this drawing is believed to be correct but the original landmarks may have been altered since the apparatus was installed.  
 2. The exact position of the apparatus should be verified - use approved cable avoidance tools prior to excavation using suitable hand tools.  
 3. It is essential that trial holes are carefully made avoiding the use of mechanical tools or picks until the exact location of all the cables have been determined.  
 4. It must be assumed that there is a service cable into each property, lamp column and street sign, etc.  
 5. All cables must be treated as being live unless proved otherwise by UK Power Networks.  
 6. The information provided must be given to all people working near UK Power Networks plant and equipment. Do not use plans more than 3 months after the issue date for excavation purposes.  
 7. Prepare be aware that electric cables (lines) belonging to other owners of licensed electricity distribution systems may be present and it is your responsibility to identify their location.

1. UK Power Networks does not warrant that the information provided to you is correct. You rely upon it at your own risk.  
 2. UK Power Networks does not exclude or limit its liability if it causes the death of any persons or causes personal injury to a person.  
 3. Subject to paragraph 2 UK Power Networks has no liability to you in contract, in tort (including negligence), for breach of statutory duty or otherwise for any loss, damage, cost, claims, demands, or expenses that you or any third party may suffer or incur as a result of using the information provided whether for physical damage to property or for any economic loss (including without limitation loss of profit, loss of opportunity, loss of savings, loss of goodwill, loss of business, loss of use) or any special or consequential loss or damage whatsoever provided to you on the basis of the terms of use set out in the covering letter that accompanies this plan. If you do not accept and/or do not understand the terms of use set out in the covering letter you must not use the plan and must return it to the sender of the letter.  
 5. You are responsible for the security of the information provided to you. It must not be given, sold or made available upon payment of a fee to a third party.

IF IN DOUBT - ASK! PHONE  
 0800 05 5614  
**EMERGENCY - If you damage a cable or fire a utility**  
 Phone 0800 78 0626 (24/7)



**ALWAYS LOOK UP BEFORE YOU DIG**  
 Refer to H5 (Guidance note G56)

Maps produced at 1:2500 scale are Descriptive which show LV main cables and LV equipment. Maps produced at 1:500 scale are Detailed which show LV main cables and LV equipment. Refer to the 1:500 records to determine the location of all known underground plant and equipment.

# See Supplemental Diagram TG1404NWA for Cross-Section 6 details

1. The position of the apparatus shown on this drawing is believed to be correct but the original landmarks may have been altered since the apparatus was installed.  
 2. The exact position of the apparatus should be verified - use approved cable avoidance tools prior to excavation using suitable hand tools.  
 3. It is essential that trial holes are carefully made avoiding the use of mechanical tools or picks until the exact location of all the cables have been determined.  
 4. It must be assumed that there is a service cable into each property, lamp column and street sign, etc.  
 5. All cables must be treated as being live unless proved otherwise by UK Power Networks.  
 6. The information provided must be given to all people working near UK Power Networks plant and equipment. Do not use plans more than 3 months after the issue date for excavation purposes.  
 7. Prepare be aware that electric cables (lines) belonging to other owners of licensed electricity distribution systems may be present and it is your responsibility to identify their location.

1. UK Power Networks does not warrant that the information provided to you is correct. You rely upon it at your own risk.  
 2. UK Power Networks does not exclude or limit its liability if it causes the death of any persons or causes personal injury to a person.  
 3. Subject to paragraph 2 UK Power Networks has no liability to you in contract, in tort (including negligence), for breach of statutory duty or otherwise for any loss, damage, cost, claims, demands, or expenses that you or any third party may suffer or incur as a result of using the information provided whether for physical damage to property or for any economic loss (including without limitation loss of profit, loss of opportunity, loss of savings, loss of goodwill, loss of business, loss of use) or any special or consequential loss or damage whatsoever provided to you on the basis of the terms of use set out in this covering letter that accompanies this plan. If you do not accept and/or do not understand the terms of use set out in the covering letter you must not use the plan and must return it to the sender of the letter.  
 5. You are responsible for the security of the information provided to you. It must not be given, sold or made available upon payment of a fee to a third party.

IF IN DOUBT - ASK! PHONE  
 0800 05 5614  
 EMERGENCY - If you damage  
 a cable or line  
 Phone 0800 78 0626 (24/7) **UKUTILITY**



ALWAYS LOOK UP BEFORE  
 WORKING NEAR  
 POWER LINES  
 Refer to H5 (Guidance note G56)



Maps produced at 1:2500 scale are GeoSchematics which show LV main cables and LV equipment. Refer to the 1:500 records to determine the location of all known underground plant and equipment.

# See Supplemental Diagram TG1404NWA for Cross-Section 3 details

1. The position of the apparatus shown on this drawing is believed to be correct but the original landmarks may have been altered since the apparatus was installed.  
 2. The exact position of the apparatus should be verified - use approved cable avoidance tools prior to excavation using suitable hand tools.  
 3. It is essential that trial holes are carefully made avoiding the use of mechanical tools or picks until the exact location of all the cables have been determined.  
 4. It must be assumed that there is a service cable into each property, lamp column and street sign, etc.  
 5. All cables must be treated as being live unless proved otherwise by UK Power Networks.  
 6. The information provided must be given to all people working near UK Power Networks plant and equipment. Do not use plans more than 3 months after the issue date for excavation purposes.  
 7. Prepare be aware that electric cables (lines) belonging to other owners of licensed electricity distribution systems may be present and it is your responsibility to identify their location.

1. UK Power Networks does not warrant that the information provided to you is correct. You rely upon it at your own risk.  
 2. UK Power Networks does not exclude or limit its liability if it causes the death of any persons or causes personal injury to a person.  
 3. Subject to paragraph 2 UK Power Networks has no liability to you in contract, in tort (including negligence), for breach of statutory duty or otherwise for any loss, damage, cost, claims, demands, or expenses that you or any third party may suffer or incur as a result of using the information provided whether for physical damage to property or for any economic loss (including without limitation loss of profit, loss of opportunity, loss of savings, loss of goodwill, loss of business, loss of use) or any special or consequential loss or damage whatsoever provided to you on the basis of the terms of use set out in this plan.  
 4. This plan has been provided to you on the basis of the terms of use set out in the covering letter that accompanies this plan. If you do not accept and/or do not understand the terms of use set out in the covering letter you must not use the plan and must return it to the sender of the letter.  
 5. You are responsible for the security of the information provided to you. It must not be given, sold or made available upon payment of a fee to a third party.



IF IN DOUBT - ASK! PHONE  
 0800 055 5614  
**EMERGENCY - If you damage a cable or fire**  
 Phone 0800 781 0026 (24/7) **UKUTILITY**





**ALWAYS LOOK UP BEFORE WORKING NEAR OVERHEADS**  
 Refer to HSE Guidance note GS6

Maps produced at 1:2500 scale are Ordnance Survey base maps; all proprietary rights in such additional data are and shall remain the exclusive property of © London Power Networks plc or Eastern Power Networks plc each being a distribution licensee under section 6(1)(c) of the Electricity Act 1989 for the relevant distribution services area as that term is defined in such licensee's distribution licence. All rights in such data remain the property of the copyright owner. Plans generated by DigSAFE Pro™ software provided by tin.es.sarchb@beforeudg.



# See Supplemental Diagram TG1404SEA for Cross-Section 5 details

<p>1. The position of the apparatus shown on this drawing is believed to be correct but the original landmarks may have been altered since the apparatus was installed.</p> <p>2. The exact position of the apparatus should be verified - use approved cable avoidance tools prior to excavation using suitable hand tools.</p> <p>3. It is essential that trial holes are carefully made avoiding the use of mechanical tools or picks until the exact location of all the cables have been determined.</p> <p>4. It must be assumed that there is a service cable into each property, lamp column and street sign, etc.</p> <p>5. All cables must be treated as being live unless proved otherwise by UK Power Networks.</p> <p>6. The information provided must be given to all people working near UK Power Networks plant and equipment. Do not use plans more than 3 months after the issue date for excavation purposes.</p> <p>7. Prepare be aware that electric cables (lines) belonging to other owners of licensed electricity distribution systems may be present and it is your responsibility to identify their location.</p>	<p>1. UK Power Networks does not warrant that the information provided to you is correct. You rely upon it at your own risk.</p> <p>2. UK Power Networks does not exclude or limit its liability if it causes the death of any persons or causes personal injury to a person.</p> <p>3. Subject to paragraph 2 UK Power Networks has no liability to you in contract, in tort (including negligence), for breach of statutory duty or otherwise for any loss, damage, cost, claims, demands, or expenses that you or any third party may suffer or incur as a result of using the information provided whether for physical damage to property or for any economic loss (including without limitation loss of profit, loss of opportunity, loss of savings, loss of goodwill, loss of business, loss of use) or any special or consequential loss or damage to a person.</p> <p>4. This plan has been provided to you on the basis of the terms of use set out in the covering letter that accompanies this plan. If you do not accept and/or do not understand the terms of use set out in the covering letter you must not use the plan and must return it to the sender of the letter.</p> <p>5. You are responsible for the security of the information provided to you. It must not be given, sold or made available upon payment of a fee to a third party.</p>	<p>IF IN DOUBT - ASK! PHONE 0800 05 5614 EMERGENCY - If you damage a cable or line Phone 0800 78 0626 (24/7) <b>UKUTILITY</b></p> 	 <p>ALWAYS LOOK UP BEFORE WORKING NEAR OVERHEADS Refer to H5 (Guidance note G56)</p>
<p>Maps produced at 1:2500 scale are Des-Schematics which show LV main cables and LV distribution cables. Refer to the 1:500 records to determine the location of all known underground plant and equipment.</p>		<p>Reproduced by permission of Ordnance Survey on behalf of HMSO. © Crown copyright and database rights 2017. All rights reserved. Ordnance Survey Licence number: 100019426, 100019826 and 100019430. Data has been added to the Ordnance Survey base map; all proprietary rights in such additional data are and shall remain the exclusive property of © London Power Networks plc or Eastern Power Networks plc or South Eastern Power Networks plc each being a distribution licensee under section 6(1)(c) of the Electricity Act 1989 for the relevant distribution services area as that term is defined in such licensee's distribution licence. All rights in such data remain the property of the licensee.</p> <p style="text-align: right;">Plans generated by DigSAFE Pro™ software provided by tin.es.sarchb@beforeudg.</p>	



# See Supplemental Diagram TG1404SEA for Cross-Section 3 details

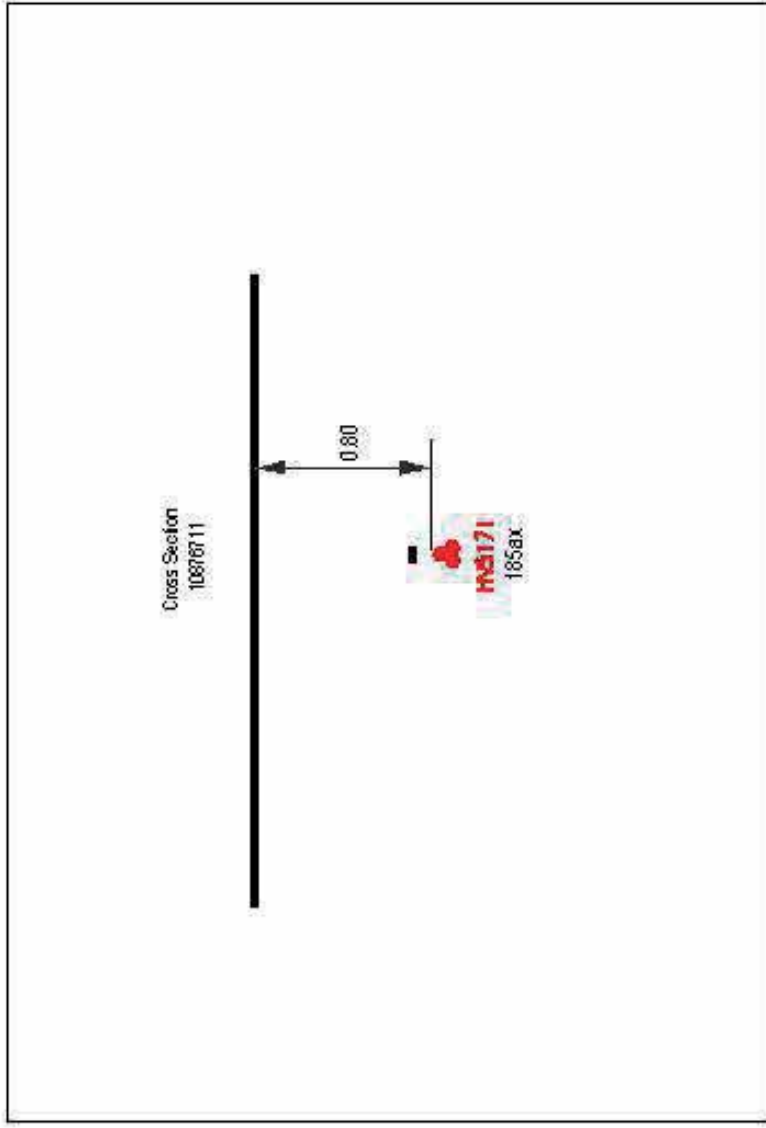
<p>1. The position of the apparatus shown on this drawing is believed to be correct but the original landmarks may have been altered since the apparatus was installed.</p> <p>2. The exact position of the apparatus should be verified - use approved cable avoidance tools prior to excavation using suitable hand tools.</p> <p>3. It is essential that trial holes are carefully made avoiding the use of mechanical tools or picks until the exact location of all the cables have been determined.</p> <p>4. It must be assumed that there is a service cable into each property, lamp column and street sign, etc.</p> <p>5. All cables must be treated as being live unless proved otherwise by UK Power Networks.</p> <p>6. The information provided must be given to all people working near UK Power Networks plant and equipment. Do not use plans more than 3 months after the issue date for excavation purposes.</p> <p>7. Prepare be aware that electric cables (lines) belonging to other owners of licensed electricity distribution systems may be present and it is your responsibility to identify their location.</p>	<p>1. UK Power Networks does not warrant that the information provided to you is correct. You rely upon it at your own risk.</p> <p>2. UK Power Networks does not exclude or limit its liability if it causes the death of any persons or causes personal injury to a person.</p> <p>3. Subject to paragraph 2 UK Power Networks has no liability to you in contract, in tort (including negligence), for breach of statutory duty or otherwise for any loss, damage, cost, claims, demands, or expenses that you or any third party may suffer or incur as a result of using the information provided whether for physical damage to property or for any economic loss (including without limitation loss of profit, loss of opportunity, loss of savings, loss of goodwill, loss of business, loss of use) or any special or consequential loss or damage to a person.</p> <p>4. This plan has been provided to you on the basis of the terms of use set out in the covering letter that accompanies this plan. If you do not accept and/or do not understand the terms of use set out in the covering letter you must not use the plan and must return it to the sender of the letter.</p> <p>5. You are responsible for the security of the information provided to you. It must not be given, sold or made available upon payment of a fee to a third party.</p>	<p>IF IN DOUBT - ASK! PHONE 0800 05 5614 EMERGENCY - If you damage a cable or line Phone 0800 78 0626 (24/7) UTILITY</p> 	 <p>ALWAYS LOOK UP BEFORE WORKING NEAR OR UNDER REFER TO HSE GUIDANCE NOTE GS6</p>
<p>Maps produced at 1:2500 scale are Des-Schematics which show LV main cables and LV distribution cables. Refer to the 1:500 records to determine the location of all known underground plant and equipment.</p>		<p>Maps produced by Ordnance Survey on behalf of HMGO. © Crown copyright and database rights 2017. All rights reserved. Ordnance Survey Licence number: 100019426, 100019826 and 100019430. Data has been added to the Ordnance Survey base map; all proprietary rights in such additional data are and shall remain the exclusive property of © London Power Networks plc or Eastern Power Networks plc or South Eastern Power Networks plc each being a distribution licensee under section 6(1)(c) of the Electricity Act 1989 for the relevant distribution services area as that term is defined in such licensee's distribution licence. All rights in such data remain the property of the licensee who has provided the data.</p> <p>Plans generated by DigSAFE Pro™ software provided by tin.esearchbeforeldig.</p>	

# See Supplemental Diagram TG1404SEA for Cross-Section 28 details

<p>1. The position of the apparatus shown on this drawing is believed to be correct but the original landmarks may have been altered since the apparatus was installed.</p> <p>2. The exact position of the apparatus should be verified - use approved cable avoidance tools prior to excavation using suitable hand tools.</p> <p>3. It is essential that trial holes are carefully made avoiding the use of mechanical tools or picks until the exact location of all the cables have been determined.</p> <p>4. It must be assumed that there is a service cable into each property, lamp column and street sign, etc.</p> <p>5. All cables must be treated as being live unless proved otherwise by UK Power Networks.</p> <p>6. The information provided must be given to all people working near UK Power Networks plant and equipment. Do not use plans more than 3 months after the issue date for excavation purposes.</p> <p>7. Prepare be aware that electric cables (lines) belonging to other owners of licensed electricity distribution systems may be present and it is your responsibility to identify their location.</p>	<p>1. UK Power Networks does not warrant that the information provided to you is correct. You rely upon it at your own risk.</p> <p>2. UK Power Networks does not exclude or limit its liability if it causes the death of any persons or causes personal injury to a person.</p> <p>3. Subject to paragraph 2 UK Power Networks has no liability to you in contract, in tort (including negligence), for breach of statutory duty or otherwise for any loss, damage, cost, claims, demands, or expenses that you or any third party may suffer or incur as a result of using the information provided whether for physical damage to property or for any economic loss (including without limitation loss of profit, loss of opportunity, loss of savings, loss of goodwill, loss of business, loss of use) or any special or consequential loss or damage to a person.</p> <p>4. This plan is provided to you on the basis of the terms of use set out in the covering letter that accompanies this plan. If you do not accept and/or do not understand the terms of use set out in the covering letter you must not use the plan and must return it to the sender of the letter.</p> <p>5. You are responsible for the security of the information provided to you. It must not be given, sold or made available upon payment of a fee to a third party.</p>	<p>IF IN DOUBT - ASK! PHONE 0800 05 5614 EMERGENCY - If you damage a cable or line Phone 0800 78 0626 (24/7) <b>UKFITTY</b></p> 	 <p>ALWAYS LOOK UP BEFORE WORKING NEAR OVERHEADS Refer to HSE Guidance note GS6</p>
<p>Maps produced at 1:2500 scale are Descriptive which show LV main cables and LV distribution cables. Maps produced at 1:500 scale are Plan which show LV main cables and LV distribution cables. Refer to the 1:500 records to determine the location of all known underground plant and equipment.</p>		<p>Maps produced at 1:2500 scale are Descriptive which show LV main cables and LV distribution cables. Maps produced at 1:500 scale are Plan which show LV main cables and LV distribution cables. Refer to the 1:500 records to determine the location of all known underground plant and equipment.</p>	

# See Supplemental Diagram TG1404SEA for Cross-Section 29 details


<p>1. The position of the apparatus shown on this drawing is believed to be correct but the original landmarks may have been altered since the apparatus was installed.</p> <p>2. The exact position of the apparatus should be verified - use approved cable avoidance tools prior to excavation using suitable hand tools.</p> <p>3. It is essential that trial holes are carefully made avoiding the use of mechanical tools or picks until the exact location of all the cables have been determined.</p> <p>4. It must be assumed that there is a service cable into each property, lamp column and street sign, etc.</p> <p>5. All cables must be treated as being live unless proved otherwise by UK Power Networks.</p> <p>6. The information provided must be given to all people working near UK Power Networks plant and equipment. Do not use plans more than 3 months after the issue date for excavation purposes.</p> <p>7. Prepare be aware that electric cables (lines) belonging to other owners of licensed electricity distribution systems may be present and it is your responsibility to identify their location.</p>	<p>1. UK Power Networks does not warrant that the information provided to you is correct. You rely upon it at your own risk.</p> <p>2. UK Power Networks does not exclude or limit its liability if it causes the death of any persons or causes personal injury to a person.</p> <p>3. Subject to paragraph 2 UK Power Networks has no liability to you in contract, in tort (including negligence), for breach of statutory duty or otherwise for any loss, damage, cost, claims, demands, or expenses that you or any third party may suffer or incur as a result of using the information provided whether for physical damage to property or for any economic loss (including without limitation loss of profit, loss of opportunity, loss of savings, loss of goodwill, loss of business, loss of use) or any special or consequential loss or damage to a person.</p> <p>4. This plan has been provided to you on the basis of the terms of use set out in the covering letter that accompanies this plan. If you do not accept and/or do not understand the terms of use set out in the covering letter you must not use the plan and must return it to the sender of the letter.</p> <p>5. You are responsible for the security of the information provided to you. It must not be given, sold or made available upon payment of a fee to a third party.</p>	<p>IF IN DOUBT - ASK! PHONE 0800 05 5614 EMERGENCY - If you damage a cable or line Phone 0800 78 0626 (24hr) <b>UKFITTY</b></p> 	 <p>ALWAYS LOOK UP BEFORE WORKING NEAR OVERHEADS Refer to H5 (Guidance note G56)</p>
<p>Maps produced at 1:2500 scale are Descriptive which show LV main cables and LV equipment. Refer to the 1:500 records to determine the location of all known underground plant and equipment.</p>		<p>Plans generated by DigSAFE Pro™ software provided by lin.esearchbeforeldg.</p> <p>Reproduced by permission of Ordnance Survey on behalf of HMSO. © Crown copyright and database rights 2017. All rights reserved. Ordnance Survey Licence number: 100019626, 100019826 and 100019430. Data has been added to the Ordnance Survey base map; all proprietary rights in such additional data are and shall remain the exclusive property of © London Power Networks plc or Eastern Power Networks plc or South Eastern Power Networks plc each being a distribution licensee under section 6(1)(c) of the Electricity Act 1989 for the relevant distribution services area as that term is defined in such licensee's distribution licence. All rights in such data remain the property of the licensee.</p>	



1. The position of the apparatus shown on this drawing is believed to be correct but the original landmarks may have been altered since the apparatus was installed.  
 2. The exact position of the apparatus should be verified - use approved cable avoidance tools prior to excavation using suitable hand tools.  
 3. It is essential that trial holes are carefully made avoiding the use of mechanical tools or picks until the exact location of all the cables have been determined.  
 4. It must be assumed that there is a service cable in to each property, lamp column and street sign, etc.  
 5. All cables must be treated as being live unless proved otherwise by UK Power Networks.  
 6. The information provided must be given to all people working near UK Power Networks plant and equipment. Do not use plans more than 3 months after the issue date for excavation purposes.  
 7. Prepare be aware that electric cables (lines) belonging to other owners of licensed electricity distribution systems may be present and it is your responsibility to identify their location.

1. UK Power Networks does not warrant that the information provided to you is correct. You rely upon it at your own risk.  
 2. UK Power Networks does not exclude or limit its liability if it causes the death of any persons or causes personal injury to a person.  
 3. Subject to paragraph 2 UK Power Networks has no liability to you in contract, in tort (including negligence), for breach of statutory duty or otherwise for any loss, damage, cost, claims, demands, or expenses that you or any third party may suffer or incur as a result of using the information provided whether for physical damage to property or for any economic loss (including without limitation loss of profit, loss of opportunity, loss of savings, loss of goodwill, loss of business, loss of use) or any special or consequential loss or damage whatsoever.  
 4. This plan has been provided to you on the basis of the terms of use set out in the covering letter that accompanies this plan. If you do not accept and/or do not understand the terms of use set out in the covering letter you must not use the plan and must return it to the sender of the letter.  
 5. You are responsible for the security of the information provided to you. It must not be given, sold or made available upon payment of a fee to a third party.



IF IN DOUBT - ASK! PHONE 0800 052 5614  
 EMERGENCY - If you damage a cable or line  
 Phone 0800 781 0626 (24/7) **UTILITY**



ALWAYS LOOK UP BEFORE WORKING NEAR OVERHEADS  
 Refer to HSE Guidance note GS6



# See Supplemental Diagram TG1405SWB for Cross-Section 1 details

<p>1. The position of the apparatus shown on this drawing is believed to be correct but the original landmarks may have been altered since the apparatus was installed.</p> <p>2. The exact position of the apparatus should be verified - use approved cable avoidance tools prior to excavation using suitable hand tools.</p> <p>3. It is essential that trial holes are carefully made avoiding the use of mechanical tools or picks until the exact location of all the cables have been determined.</p> <p>4. It must be assumed that there is a service cable into each property, lamp column and street sign, etc.</p> <p>5. All cables must be treated as being live unless proved otherwise by UK Power Networks.</p> <p>6. The information provided must be given to all people working near UK Power Networks plant and equipment. Do not use plans more than 3 months after the issue date for excavation purposes.</p> <p>7. Prepare be aware that electric cables (lines) belonging to other owners of licensed electricity distribution systems may be present and it is your responsibility to identify their location.</p>	<p>1. UK Power Networks does not warrant that the information provided to you is correct. You rely upon it at your own risk.</p> <p>2. UK Power Networks does not exclude or limit its liability if it causes the death of any persons or causes personal injury to a person.</p> <p>3. Subject to paragraph 2 UK Power Networks has no liability to you in contract, in tort (including negligence), for breach of statutory duty or otherwise for any loss, damage, cost, claims, demands, or expenses that you or any third party may suffer or incur as a result of using the information provided whether for physical damage to property or for any economic loss (including without limitation loss of profit, loss of opportunity, loss of savings, loss of goodwill, loss of business, loss of use) or any special or consequential loss or damage whatsoever.</p> <p>4. This plan has been provided to you on the basis of the terms of use set out in the covering letter that accompanies this plan. If you do not accept and/or do not understand the terms of use set out in the covering letter you must not use the plan and must return it to the sender of the letter.</p> <p>5. You are responsible for the security of the information provided to you. It must not be given, sold or made available upon payment of a fee to a third party.</p>	<p>IF IN DOUBT - ASK! PHONE 0800 055 5614 EMERGENCY - If you damage a cable or line Phone 0800 781 0026 (24/7) or UTILITY</p> 	 <p>ALWAYS LOOK UP BEFORE WORKING NEAR OR UNDER REFER TO HSE (Guidance note GS6</p>
<p>Maps produced at 1:2500 scale are Des-Schematics which show LV main cables and LV distribution cables. Refer to the 1:500 records to determine the location of all known underground plant and equipment.</p>		<p>Reproduced by permission of Ordnance Survey on behalf of HMSO. © Crown copyright and database rights 2017. All rights reserved. Ordnance Survey Licence number: 100019426, 100019826 and 100019430. Data has been added to the Ordnance Survey base map; all proprietary rights in such additional data are and shall remain the exclusive property of © London Power Networks plc or Eastern Power Networks plc or South Eastern Power Networks plc each being a distribution licensee under section 6(1)(c) of the Electricity Act 1989 for the relevant distribution services area as that term is defined in such licensee's distribution licence. All rights in such data remain the property of the licensee.</p> <p>Plans generated by DigSAFE Pro™ software provided by tin.esearchbeforeldig.</p>	

# See Supplemental Diagram TG1405SEB for Cross-Section 31 details

1. The position of the apparatus shown on this drawing is believed to be correct but the original landmarks may have been altered since the apparatus was installed.  
 2. The exact position of the apparatus should be verified - use approved cable avoidance tools prior to excavation using suitable hand tools.  
 3. It is essential that trial holes are carefully made avoiding the use of mechanical tools or picks until the exact location of all the cables have been determined.  
 4. It must be assumed that there is a service cable into each property, lamp column and street sign, etc.  
 5. All cables must be treated as being live unless proved otherwise by UK Power Networks.  
 6. The information provided must be given to all people working near UK Power Networks plant and equipment. Do not use plans more than 3 months after the issue date for excavation purposes.  
 7. Prepare be aware that electric cables (lines) belonging to other owners of licensed electricity distribution systems may be present and it is your responsibility to identify their location.

1. UK Power Networks does not warrant that the information provided to you is correct. You rely upon it at your own risk.  
 2. UK Power Networks does not exclude or limit its liability if it causes the death of any persons or causes personal injury to a person.  
 3. Subject to paragraph 2 UK Power Networks has no liability to you in contract, in tort (including negligence), for breach of statutory duty or otherwise for any loss, damage, cost, claims, demands, or expenses that you or any third party may suffer or incur as a result of using the information provided whether for physical damage to property or for any economic loss (including without limitation loss of profit, loss of opportunity, loss of savings, loss of goodwill, loss of business, loss of use) or any special or consequential loss or damage whatsoever provided to you on the basis of the terms of use set out in the covering letter that accompanies this plan. If you do not accept and/or do not understand the terms of use set out in the covering letter you must not use the plan and must return it to the sender of the letter.  
 5. You are responsible for the security of the information provided to you. It must not be given, sold or made available upon payment of a fee to a third party.

IF IN DOUBT - ASK! PHONE  
0800 05 5614  
EMERGENCY - If you damage  
a cable or line  
Phone 0800 78 0626 (24/7)  
UTILITY





Maps produced at 1:2500 scale are Descriptive which show LV main cables and LV distribution cables. Refer to the 1:500 records to determine the location of all known underground plant and equipment.





ALWAYS LOOK UP BEFORE  
WORKING NEAR  
CABLES OR LINES  
Refer to HSE Guidance note GS6



# See Supplemental Diagram TG1405SWB for Cross-Section 9 details

<p>1. The position of the apparatus shown on this drawing is believed to be correct but the original landmarks may have been altered since the apparatus was installed.</p> <p>2. The exact position of the apparatus should be verified - use approved cable avoidance tools prior to excavation using suitable hand tools.</p> <p>3. It is essential that trial holes are carefully made avoiding the use of mechanical tools or picks until the exact location of all the cables have been determined.</p> <p>4. It must be assumed that there is a service cable into each property, lamp column and street sign, etc.</p> <p>5. All cables must be treated as being live unless proved otherwise by UK Power Networks.</p> <p>6. The information provided must be given to all people working near UK Power Networks plant and equipment. Do not use plans more than 3 months after the issue date for excavation purposes.</p> <p>7. Prepare be aware that electric cables (lines) belonging to other owners of licensed electricity distribution systems may be present and it is your responsibility to identify their location.</p>	<p>1. UK Power Networks does not warrant that the information provided to you is correct. You rely upon it at your own risk.</p> <p>2. UK Power Networks does not exclude or limit its liability if it causes the death of any persons or causes personal injury to a person.</p> <p>3. Subject to paragraph 2 UK Power Networks has no liability to you in contract, in tort (including negligence), for breach of statutory duty or otherwise for any loss, damage, cost, claims, demands, or expenses that you or any third party may suffer or incur as a result of using the information provided whether for physical damage to property or for any economic loss (including without limitation loss of profit, loss of opportunity, loss of savings, loss of goodwill, loss of business, loss of use) or any special or consequential loss or damage, however, provided to you on the basis of the terms of use set out in this covering letter that accompanies this plan. If you do not accept and/or do not understand the terms of use set out in the covering letter you must not use the plan and must return it to the sender of the letter.</p> <p>5. You are responsible for the security of the information provided to you. It must not be given, sold or made available upon payment of a fee to a third party.</p>	<p>IF IN DOUBT - ASK! PHONE 0800 05 5614 EMERGENCY - If you damage a cable or line Phone 0800 78 0626 (24/7) <b>UKUTILITY</b></p> 	 <p>ALWAYS LOOK UP BEFORE WORKING NEAR OVERHEADS Refer to HSE Guidance note GS6</p>
<p>Maps produced at 1:2500 scale are Descriptive which show LV main cables and LV distribution cables. Maps produced at 1:500 scale are Distribution which show LV main cables and LV distribution cables. Refer to the 1:500 records to determine the location of all known underground plant and equipment.</p>		<p>Maps produced at 1:2500 scale are Descriptive which show LV main cables and LV distribution cables. Maps produced at 1:500 scale are Distribution which show LV main cables and LV distribution cables. Refer to the 1:500 records to determine the location of all known underground plant and equipment.</p>	



# See Supplemental Diagram TG1405SWB for Cross-Section 10 details

<p>1. The position of the apparatus shown on this drawing is believed to be correct but the original landmarks may have been altered since the apparatus was installed.</p> <p>2. The exact position of the apparatus should be verified - use approved cable avoidance tools prior to excavation using suitable hand tools.</p> <p>3. It is essential that trial holes are carefully made avoiding the use of mechanical tools or picks until the exact location of all the cables have been determined.</p> <p>4. It must be assumed that there is a service cable into each property, lamp column and street sign, etc.</p> <p>5. All cables must be treated as being live unless proved otherwise by UK Power Networks.</p> <p>6. The information provided must be given to all people working near UK Power Networks plant and equipment. Do not use plans more than 3 months after the issue date for excavation purposes.</p> <p>7. Prepare be aware that electric cables (lines) belonging to other owners of licensed electricity distribution systems may be present and it is your responsibility to identify their location.</p>	<p>1. UK Power Networks does not warrant that the information provided to you is correct. You rely upon it at your own risk.</p> <p>2. UK Power Networks does not exclude or limit its liability if it causes the death of any persons or causes personal injury to a person.</p> <p>3. Subject to paragraph 2 UK Power Networks has no liability to you in contract, in tort (including negligence), for breach of statutory duty or otherwise for any loss, damage, cost, claims, demands, or expenses that you or any third party may suffer or incur as a result of using the information provided whether for physical damage to property or for any economic loss (including without limitation loss of profit, loss of opportunity, loss of savings, loss of goodwill, loss of business, loss of use) or any special or consequential loss or damage whatsoever provided to you on the basis of the terms of use set out in the covering letter that accompanies this plan. If you do not accept and/or do not understand the terms of use set out in the covering letter you must not use the plan and must return it to the sender of the letter.</p> <p>5. You are responsible for the security of the information provided to you. It must not be given, sold or made available upon payment of a fee to a third party.</p>	<p>IF IN DOUBT - ASK! PHONE 0800 05 5614 EMERGENCY - If you damage a cable or line Phone 0800 78 0626 (24/7) <b>UKFITV</b></p> 	 <p>ALWAYS LOOK UP BEFORE WORKING NEAR OVERHEAD EQUIPMENT Refer to HSE Guidance note GS6</p>
<p>Maps produced at 1:2500 scale are Descriptive which show LV main cables and LV distribution cables. Refer to the 1:500 records to determine the location of all known underground plant and equipment.</p>		<p>Maps produced at 1:2500 scale are Descriptive which show LV main cables and LV distribution cables. Refer to the 1:500 records to determine the location of all known underground plant and equipment.</p>	



# See Supplemental Diagram TG1405SWB for Cross-Section 2 details

<p>1. The position of the apparatus shown on this drawing is believed to be correct but the original landmarks may have been altered since the apparatus was installed.</p> <p>2. The exact position of the apparatus should be verified - use approved cable avoidance tools prior to excavation using suitable hand tools.</p> <p>3. It is essential that trial holes are carefully made avoiding the use of mechanical tools or picks until the exact location of all the cables have been determined.</p> <p>4. It must be assumed that there is a service cable into each property, lamp column and street sign, etc.</p> <p>5. All cables must be treated as being live unless proved otherwise by UK Power Networks.</p> <p>6. The information provided must be given to all people working near UK Power Networks plant and equipment. Do not use plans more than 3 months after the issue date for excavation purposes.</p> <p>7. Prepare be aware that electric cables (lines) belonging to other owners of licensed electricity distribution systems may be present and it is your responsibility to identify their location.</p>	<p>1. UK Power Networks does not warrant that the information provided to you is correct. You rely upon it at your own risk.</p> <p>2. UK Power Networks does not exclude or limit its liability if it causes the death of any persons or causes personal injury to a person.</p> <p>3. Subject to paragraph 2 UK Power Networks has no liability to you in contract, in tort (including negligence), for breach of statutory duty or otherwise for any loss, damage, cost, claims, demands, or expenses that you or any third party may suffer or incur as a result of using the information provided whether for physical damage to property or for any economic loss (including without limitation loss of profit, loss of opportunity, loss of savings, loss of goodwill, loss of business, loss of use) or any special or consequential loss or damage whatsoever provided to you on the basis of the terms of use set out in this covering letter that accompanies this plan. If you do not accept and/or do not understand the terms of use set out in the covering letter you must not use the plan and must return it to the sender of the letter.</p> <p>5. You are responsible for the security of the information provided to you. It must not be given, sold or made available upon payment of a fee to a third party.</p>	<p>IF IN DOUBT - ASK! PHONE 0800 055 5614 EMERGENCY - If you damage a cable or fire UK Power Networks Phone 0800 781 0026 (24/7)</p> 	 <p>ALWAYS LOOK UP BEFORE WORKING NEAR OR UNDER REFER TO HSE GUIDANCE NOTE GS6</p>
<p>Maps produced at 1:2500 scale are Descriptive which show LV main cables and LV distribution cables. Maps produced at 1:500 scale are Schematic which show the location of all known underground plant and equipment.</p>		<p>Maps produced at 1:2500 scale are Descriptive which show LV main cables and LV distribution cables. Maps produced at 1:500 scale are Schematic which show the location of all known underground plant and equipment.</p>	


# See Supplemental Diagram TG1405SWB for Cross-Section 3 details

<p>1. The position of the apparatus shown on this drawing is believed to be correct but the original landmarks may have been altered since the apparatus was installed.</p> <p>2. The exact position of the apparatus should be verified - use approved cable avoidance tools prior to excavation using suitable hand tools.</p> <p>3. It is essential that trial holes are carefully made avoiding the use of mechanical tools or picks until the exact location of all the cables have been determined.</p> <p>4. It must be assumed that there is a service cable into each property, lamp column and street sign, etc.</p> <p>5. All cables must be treated as being live unless proved otherwise by UK Power Networks.</p> <p>6. The information provided must be given to all people working near UK Power Networks plant and equipment. Do not use plans more than 3 months after the issue date for excavation purposes.</p> <p>7. Prepare be aware that electric cables (lines) belonging to other owners of licensed electricity distribution systems may be present and it is your responsibility to identify their location.</p>	<p>1. UK Power Networks does not warrant that the information provided to you is correct. You rely upon it at your own risk.</p> <p>2. UK Power Networks does not exclude or limit its liability if it causes the death of any persons or causes personal injury to a person.</p> <p>3. Subject to paragraph 2 UK Power Networks has no liability to you in contract, in tort (including negligence), for breach of statutory duty or otherwise for any loss, damage, cost, claims, demands, or expenses that you or any third party may suffer or incur as a result of using the information provided whether for physical damage to property or for any economic loss (including without limitation loss of profit, loss of opportunity, loss of savings, loss of goodwill, loss of business, loss of use) or any special or consequential loss or damage whatsoever provided to you on the basis of the terms of use set out in this covering letter that accompanies this plan. If you do not accept and/or do not understand the terms of use set out in the covering letter you must not use the plan and must return it to the sender of the letter.</p> <p>5. You are responsible for the security of the information provided to you. It must not be given, sold or made available upon payment of a fee to a third party.</p>	<p>IF IN DOUBT - ASK! PHONE 0800 05 5614 EMERGENCY - If you damage a cable or line Phone 0800 78 0626 (24hr) UTILITY</p> 	 <p>ALWAYS LOOK UP BEFORE WORKING NEAR Refer to HSE Guidance note GS6</p>
<p>Maps produced at 1:2500 scale are DesSchematics which show LV main cables and LV distribution cables. Refer to the 1:500 records to determine the location of all known underground plant and equipment.</p>		<p>Maps produced by Ordnance Survey on behalf of HMSD. © Crown copyright and database rights 2017. All rights reserved. Ordnance Survey Licence number: 100019426, 100019826 and 100019430. Data has been added to the Ordnance Survey base map; all proprietary rights in such additional data are and shall remain the exclusive property of © London Power Networks plc or Eastern Power Networks plc or South Eastern Power Networks plc each being a distribution licensee under section 6(1)(c) of the Electricity Act 1989 for the relevant distribution services area as that term is defined in such licensee's distribution licence. All rights in such data remain the property of the licensee.</p> <p>Plans generated by DigSAFE Pro™ software provided by tin.es@archbefore Ltd.</p>	

# See Supplemental Diagram TG1405SWB for Cross-Section 4 details



<p>1. The position of the apparatus shown on this drawing is believed to be correct but the original landmarks may have been altered since the apparatus was installed.</p> <p>2. The exact position of the apparatus should be verified - use approved cable avoidance tools prior to excavation using suitable hand tools.</p> <p>3. It is essential that trial holes are carefully made avoiding the use of mechanical tools or picks until the exact location of all the cables have been determined.</p> <p>4. It must be assumed that there is a service cable into each property, lamp column and street sign, etc.</p> <p>5. All cables must be treated as being live unless proved otherwise by UK Power Networks.</p> <p>6. The information provided must be given to all people working near UK Power Networks plant and equipment. Do not use plans more than 3 months after the issue date for excavation purposes.</p> <p>7. Prepare be aware that electric cables (lines) belonging to other owners of licensed electricity distribution systems may be present and it is your responsibility to identify their location.</p>	<p>1. UK Power Networks does not warrant that the information provided to you is correct. You rely upon it at your own risk.</p> <p>2. UK Power Networks does not exclude or limit its liability if it causes the death of any persons or causes personal injury to a person.</p> <p>3. Subject to paragraph 2 UK Power Networks has no liability to you in contract, in tort (including negligence), for breach of statutory duty or otherwise for any loss, damage, cost, claims, demands, or expenses that you or any third party may suffer or incur as a result of using the information provided whether for physical damage to property or for any economic loss (including without limitation loss of profit, loss of opportunity, loss of savings, loss of goodwill, loss of business, loss of use) or any special or consequential loss or damage whatsoever provided to you on the basis of the terms of use set out in this covering letter that accompanies this plan. If you do not accept and/or do not understand the terms of use set out in the covering letter you must not use the plan and must return it to the sender of the letter.</p> <p>5. You are responsible for the security of the information provided to you. It must not be given, sold or made available upon payment of a fee to a third party.</p>	<p>IF IN DOUBT - ASK! PHONE 0800 05 5614 EMERGENCY - If you damage a cable or line Phone 0800 78 0626 (24/7) <b>UKFITTY</b></p> 	 <p>ALWAYS LOOK UP BEFORE WORKING NEAR OVERHEADS Refer to HSE Guidance note GS6</p>
<p>Maps produced at 1:2500 scale are DesSchematics which show LV main cables and LV distribution cables. Refer to the 1:500 records to determine the location of all known underground plant and equipment.</p>		<p>Maps produced at 1:2500 scale are DesSchematics which show LV main cables and LV distribution cables. Refer to the 1:500 records to determine the location of all known underground plant and equipment.</p>	

# See Supplemental Diagram TG1405SWB for Cross-Section 5 details



<p>1. The position of the apparatus shown on this drawing is believed to be correct but the original landmarks may have been altered since the apparatus was installed.</p> <p>2. The exact position of the apparatus should be verified - use approved cable avoidance tools prior to excavation using suitable hand tools.</p> <p>3. It is essential that trial holes are carefully made avoiding the use of mechanical tools or picks until the exact location of all the cables have been determined.</p> <p>4. It must be assumed that there is a service cable into each property, lamp column and street sign, etc.</p> <p>5. All cables must be treated as being live unless proved otherwise by UK Power Networks.</p> <p>6. The information provided must be given to all people working near UK Power Networks plant and equipment. Do not use plans more than 3 months after the issue date for excavation purposes.</p> <p>7. Prepare be aware that electric cables (lines) belonging to other owners of licensed electricity distribution systems may be present and it is your responsibility to identify their location.</p>	<p>1. UK Power Networks does not warrant that the information provided to you is correct. You rely upon it at your own risk.</p> <p>2. UK Power Networks does not exclude or limit its liability if it causes the death of any persons or causes personal injury to a person.</p> <p>3. Subject to paragraph 2 UK Power Networks has no liability to you in contract, in tort (including negligence), for breach of statutory duty or otherwise for any loss, damage, cost, claims, demands, or expenses that you or any third party may suffer or incur as a result of using the information provided whether for physical damage to property or for any economic loss (including without limitation loss of profit, loss of opportunity, loss of savings, loss of goodwill, loss of business, loss of use) or any special or consequential loss or damage whatsoever provided to you on the basis of the terms of use set out in this covering letter that accompanies this plan. If you do not accept and/or do not understand the terms of use set out in the covering letter you must not use the plan and must return it to the sender of the letter.</p> <p>5. You are responsible for the security of the information provided to you. It must not be given, sold or made available upon payment of a fee to a third party.</p>	<p>IF IN DOUBT - ASK! PHONE 0800 05 5614 EMERGENCY - If you damage a cable or line Phone 0800 78 0626 (24/7) UTILITY</p>	 <p>ALWAYS LOOK UP BEFORE WORKING NEAR OVERHEAD LINES Refer to H5 (Guidance note G56)</p>
<p>Maps produced at 1:2500 scale are DesSchematics which show LV main cables and LV distribution cables. Refer to the 1:500 records to determine the location of all known underground plant and equipment.</p>		<p>Plans generated by DigSAFE Pro™ software provided by tin.es.sarchb@beforeldg.</p>	





# See Supplemental Diagram TG1405SWB for Cross-Section 7 details

<p>1. The position of the apparatus shown on this drawing is believed to be correct but the original landmarks may have been altered since the apparatus was installed.</p> <p>2. The exact position of the apparatus should be verified - use approved cable avoidance tools prior to excavation using suitable hand tools.</p> <p>3. It is essential that trial holes are carefully made avoiding the use of mechanical tools or picks until the exact location of all the cables have been determined.</p> <p>4. It must be assumed that there is a service cable into each property, lamp column and street sign, etc.</p> <p>5. All cables must be treated as being live unless proved otherwise by UK Power Networks.</p> <p>6. The information provided must be given to all people working near UK Power Networks plant and equipment. Do not use plans more than 3 months after the issue date for excavation purposes.</p> <p>7. Prepare be aware that electric cables (lines) belonging to other owners of licensed electricity distribution systems may be present and it is your responsibility to identify their location.</p>	<p>1. UK Power Networks does not warrant that the information provided to you is correct. You rely upon it at your own risk.</p> <p>2. UK Power Networks does not exclude or limit its liability if it causes the death of any persons or causes personal injury to a person.</p> <p>3. Subject to paragraph 2 UK Power Networks has no liability to you in contract, in tort (including negligence), for breach of statutory duty or otherwise for any loss, damage, cost, claims, demands, or expenses that you or any third party may suffer or incur as a result of using the information provided whether for physical damage to property or for any economic loss (including without limitation loss of profit, loss of opportunity, loss of savings, loss of goodwill, loss of business, loss of use) or any special or consequential loss or damage whatsoever provided to you on the basis of the terms of use set out in this covering letter that accompanies this plan. If you do not accept and/or do not understand the terms of use set out in the covering letter you must not use the plan and must return it to the sender of the letter.</p> <p>5. You are responsible for the security of the information provided to you. It must not be given, sold or made available upon payment of a fee to a third party.</p>	<p>IF IN DOUBT - ASK! PHONE 0800 05 5614 EMERGENCY - If you damage a cable or fire Phone 0800 78 0626 (24/7) UTILITY</p> 	 <p>ALWAYS LOOK UP BEFORE WORKING NEAR OVERHEADS Refer to HSE Guidance note GS6</p>
<p>Maps produced at 1:2500 scale are DesSchematics which show LV mains cables and LV cables. To determine the location of all known underground plant and equipment, refer to the 1:500 records.</p>		<p>Reproduced by permission of Ordnance Survey on behalf of HMSO. © Crown copyright and database rights 2017. All rights reserved. Ordnance Survey Licence number: 100019626, 100019826 and 100019430. Data has been added to the Ordnance Survey base map; all proprietary rights in such additional data are and shall remain the exclusive property of © London Power Networks plc or Eastern Power Networks plc or South Eastern Power Networks plc each being a distribution licensee under section 6(1)(c) of the Electricity Act 1989 for the relevant distribution services area as that term is defined in such licensee's distribution licence. All rights in such data remain the property of the licensee.</p> <p style="text-align: right;">Plans generated by DigSAFE Pro™ software provided by tin.esearchbeforeldig.</p>	



# See Supplemental Diagram TG1405SWB for Cross-Section 7 details

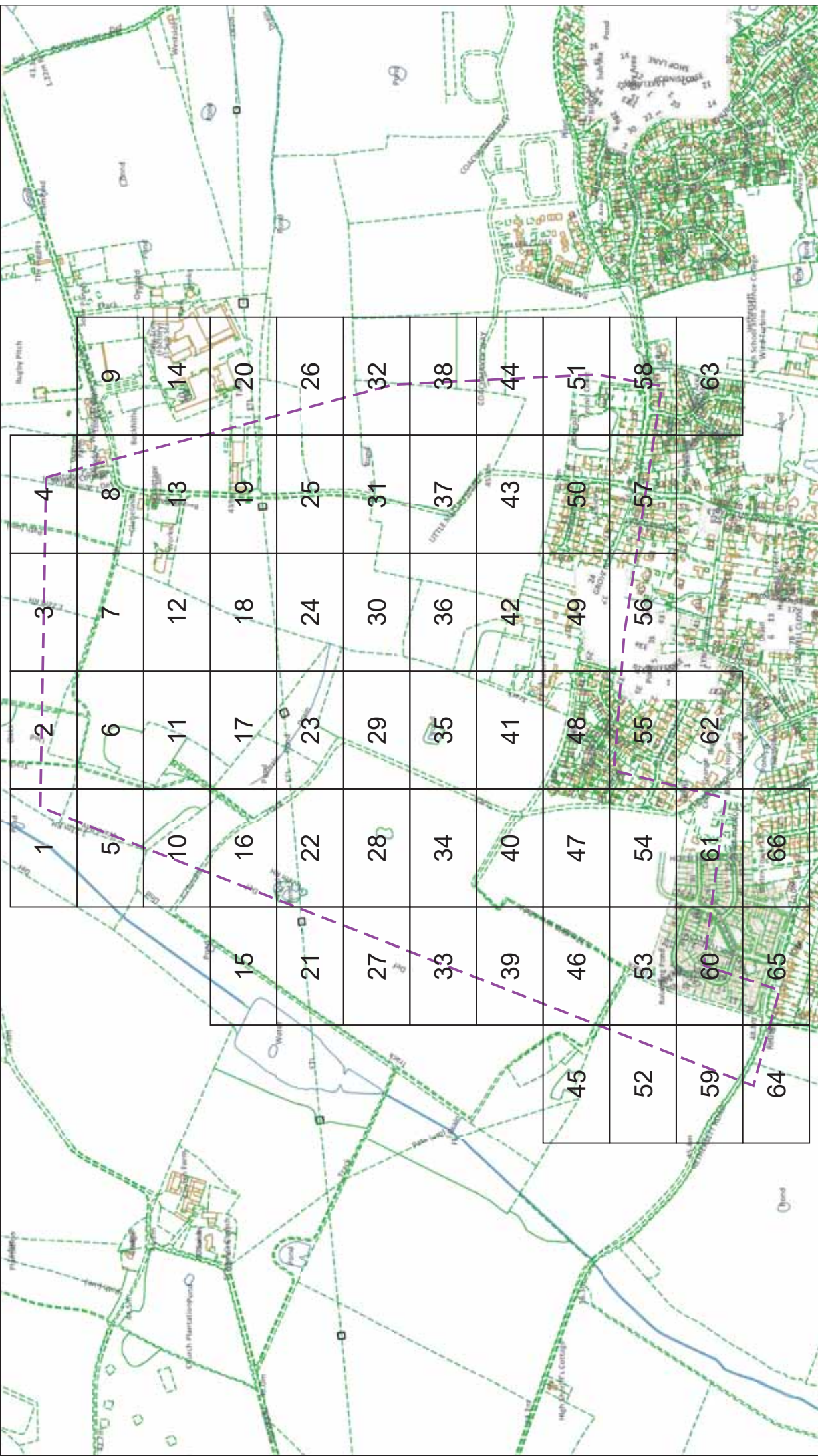
<p>1. The position of the apparatus shown on this drawing is believed to be correct but the original landmarks may have been altered since the apparatus was installed.</p> <p>2. The exact position of the apparatus should be verified - use approved cable avoidance tools prior to excavation using suitable hand tools.</p> <p>3. It is essential that trial holes are carefully made avoiding the use of mechanical tools or picks until the exact location of all the cables have been determined.</p> <p>4. It must be assumed that there is a service cable into each property, lamp column and street sign, etc.</p> <p>5. All cables must be treated as being live unless proved otherwise by UK Power Networks.</p> <p>6. The information provided must be given to all people working near UK Power Networks plant and equipment. Do not use plans more than 3 months after the issue date for excavation purposes.</p> <p>7. Prepare be aware that electric cables (lines) belonging to other owners of licensed electricity distribution systems may be present and it is your responsibility to identify their location.</p>	<p>1. UK Power Networks does not warrant that the information provided to you is correct. You rely upon it at your own risk.</p> <p>2. UK Power Networks does not exclude or limit its liability if it causes the death of any persons or causes personal injury to a person.</p> <p>3. Subject to paragraph 2 UK Power Networks has no liability to you in contract, in tort (including negligence), for breach of statutory duty or otherwise for any loss, damage, cost, claims, demands, or expenses that you or any third party may suffer or incur as a result of using the information provided whether for physical damage to property or for any economic loss (including without limitation loss of profit, loss of opportunity, loss of savings, loss of goodwill, loss of business, loss of use) or any special or consequential loss or damage whatsoever provided to you on the basis of the terms of use set out in this covering letter that accompanies this plan. If you do not accept and/or do not understand the terms of use set out in the covering letter you must not use the plan and must return it to the sender of the letter.</p> <p>5. You are responsible for the security of the information provided to you. It must not be given, sold or made available upon payment of a fee to a third party.</p>	<p>IF IN DOUBT - ASK! PHONE 0800 05 5614 EMERGENCY - If you damage a cable or line Phone 0800 78 0626 (24/7) <b>UKUTILITY</b></p> 	 <p>ALWAYS LOOK UP BEFORE WORKING NEAR OVERHEADS Refer to HSE Guidance note GS6</p>
<p>Maps produced at 1:2500 scale are Descriptive which show LV main cables and LV distribution cables. Refer to the 1:500 records to determine the location of all known underground plant and equipment.</p>		<p>Maps produced at 1:2500 scale are Descriptive which show LV main cables and LV distribution cables. Refer to the 1:500 records to determine the location of all known underground plant and equipment.</p>	


# See Supplemental Diagram TG1405SWB for Cross-Section 4 details

<p>1. The position of the apparatus shown on this drawing is believed to be correct but the original landmarks may have been altered since the apparatus was installed.</p> <p>2. The exact position of the apparatus should be verified - use approved cable avoidance tools prior to excavation using suitable hand tools.</p> <p>3. It is essential that trial holes are carefully made avoiding the use of mechanical tools or picks until the exact location of all the cables have been determined.</p> <p>4. It must be assumed that there is a service cable into each property, lamp column and street sign, etc.</p> <p>5. All cables must be treated as being live unless proved otherwise by UK Power Networks.</p> <p>6. The information provided must be given to all people working near UK Power Networks plant and equipment. Do not use plans more than 3 months after the issue date for excavation purposes.</p> <p>7. Prepare be aware that electric cables (lines) belonging to other owners of licensed electricity distribution systems may be present and it is your responsibility to identify their location.</p>	<p>1. UK Power Networks does not warrant that the information provided to you is correct. You rely upon it at your own risk.</p> <p>2. UK Power Networks does not exclude or limit its liability if it causes the death of any persons or causes personal injury to a person.</p> <p>3. Subject to paragraph 2 UK Power Networks has no liability to you in contract, in tort (including negligence), for breach of statutory duty or otherwise for any loss, damage, cost, claims, demands, or expenses that you or any third party may suffer or incur as a result of using the information provided whether for physical damage to property or for any economic loss (including without limitation loss of profit, loss of opportunity, loss of savings, loss of goodwill, loss of business, loss of use) or any special or consequential loss or damage whatsoever provided to you on the basis of the terms of use set out in this covering letter that accompanies this plan. If you do not accept and/or do not understand the terms of use set out in the covering letter you must not use the plan and must return it to the sender of the letter.</p> <p>5. You are responsible for the security of the information provided to you. It must not be given, sold or made available upon payment of a fee to a third party.</p>	<p>IF IN DOUBT - ASK! PHONE 0800 05 5614 EMERGENCY - If you damage a cable or line Phone 0800 78 0626 (24/7) UTILITY</p> 	 <p>ALWAYS LOOK UP BEFORE WORKING NEAR OVERHEADS Refer to HSE Guidance note GS6</p>
<p>Maps produced at 1:2500 scale are Descriptive which show LV main cables and LV distribution cables. Refer to the 1:500 records to determine the location of all known underground plant and equipment.</p>		<p>Maps produced at 1:2500 scale are Descriptive which show LV main cables and LV distribution cables. Refer to the 1:500 records to determine the location of all known underground plant and equipment.</p>	


# See Supplemental Diagram TG1405SWB for Cross-Section 6 details

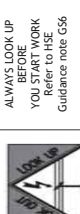
<p>1. The position of the apparatus shown on this drawing is believed to be correct but the original landmarks may have been altered since the apparatus was installed.</p> <p>2. The exact position of the apparatus should be verified - use approved cable avoidance tools prior to excavation using suitable hand tools.</p> <p>3. It is essential that trial holes are carefully made avoiding the use of mechanical tools or picks until the exact location of all the cables have been determined.</p> <p>4. It must be assumed that there is a service cable into each property, lamp column and street sign, etc.</p> <p>5. All cables must be treated as being live unless proved otherwise by UK Power Networks.</p> <p>6. The information provided must be given to all people working near UK Power Networks plant and equipment. Do not use plans more than 3 months after the issue date for excavation purposes.</p> <p>7. Prepare be aware that electric cables (lines) belonging to other owners of licensed electricity distribution systems may be present and it is your responsibility to identify their location.</p>	<p>1. UK Power Networks does not warrant that the information provided to you is correct. You rely upon it at your own risk.</p> <p>2. UK Power Networks does not exclude or limit its liability if it causes the death of any persons or causes personal injury to a person.</p> <p>3. Subject to paragraph 2 UK Power Networks has no liability to you in contract, in tort (including negligence), for breach of statutory duty or otherwise for any loss, damage, cost, claims, demands, or expenses that you or any third party may suffer or incur as a result of using the information provided whether for physical damage to property or for any economic loss (including without limitation loss of profit, loss of opportunity, loss of savings, loss of goodwill, loss of business, loss of use) or any special or consequential loss or damage whatsoever provided to you on the basis of the terms of use set out in this covering letter that accompanies this plan. If you do not accept and/or do not understand the terms of use set out in the covering letter you must not use the plan and must return it to the sender of the letter.</p> <p>5. You are responsible for the security of the information provided to you. It must not be given, sold or made available upon payment of a fee to a third party.</p>	<p>IF IN DOUBT - ASK! PHONE 0800 05 5614 EMERGENCY - If you damage a cable or line Phone 0800 78 0626 (24/7) <b>UKFITV</b></p> 	 <p>ALWAYS LOOK UP BEFORE WORKING NEAR OVERHEADS Refer to HSE Guidance note GS6</p>
<p>Maps produced at 1:2500 scale are DesSchematics which show LV main cables and LV equipment. Refer to the 1:500 records to determine the location of all known underground plant and equipment.</p>		<p>Maps produced at 1:2500 scale are DesSchematics which show LV main cables and LV equipment. Refer to the 1:500 records to determine the location of all known underground plant and equipment.</p>	





**UK Power Networks**





**ALWAYS LOOK UP BEFORE YOU START WORK**  
Guidance note G56

The quality and accuracy of any print will depend on your printer, your computer and its print settings. Measurements scaled from this plan may not match measurements between the same points on the ground.

1. UK Power Networks does not warrant that the information provided to you is correct. You rely upon it at your own risk.
2. UK Power Networks does not exclude or limit its liability if it causes the death of any persons or causes personal injury to a person, or otherwise for any loss, damage, cost, claims, demands, or expenses that you or any third party may suffer or incur as a result of using the information provided whether for physical damage to property or for any economic loss (including without limitation loss of profit, loss of opportunity, loss of savings, loss of goodwill, loss of business, loss of use) or any special or consequential loss or damage whatsoever.
3. This plan has been provided to you on the basis of the terms of use set out in the covering letter that accompanies this plan. If you do not accept and/or do not understand the terms of use set out in the covering letter you must not use the plan and must return it to the fee to a third party.
4. You are responsible for the security of the information provided to you. It must not be given, sold or made available upon payment of a fee to a third party.

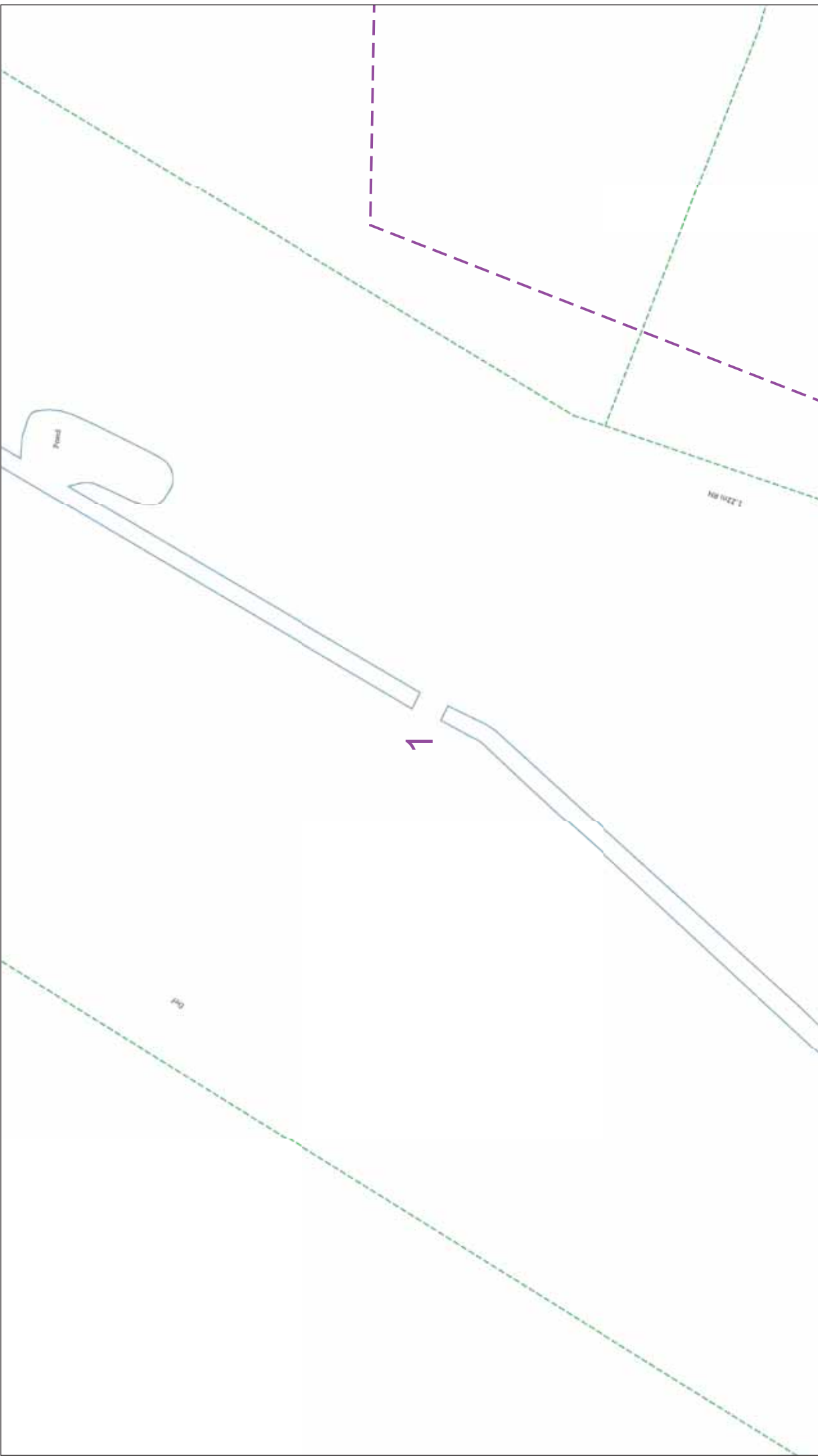
**Dig Sites**    **Area:**    **Line:**






1. The position of the apparatus shown on this drawing is believed to be correct but the original landmarks may have been altered since the apparatus was installed.
2. The exact position of the apparatus should be verified - use approved cable avoidance tools prior to excavation using suitable hand tools.
3. It is essential that trial holes are carefully made avoiding the use of mechanical tools or picks until the exact location of all the cables have been determined.
4. It must be assumed that there is a service cable into each property, lamp column and street sign, etc.
5. All cables must be treated as being live unless proved otherwise by UK Power Networks.
6. Digging near UK Power Networks plant and equipment. Do not use plans more than 3 months after the issue date for excavation purposes.
7. Please be aware that electric cables/lines belonging to other owners of licensed electricity distribution systems may be present and it is your responsibility to identify their location.

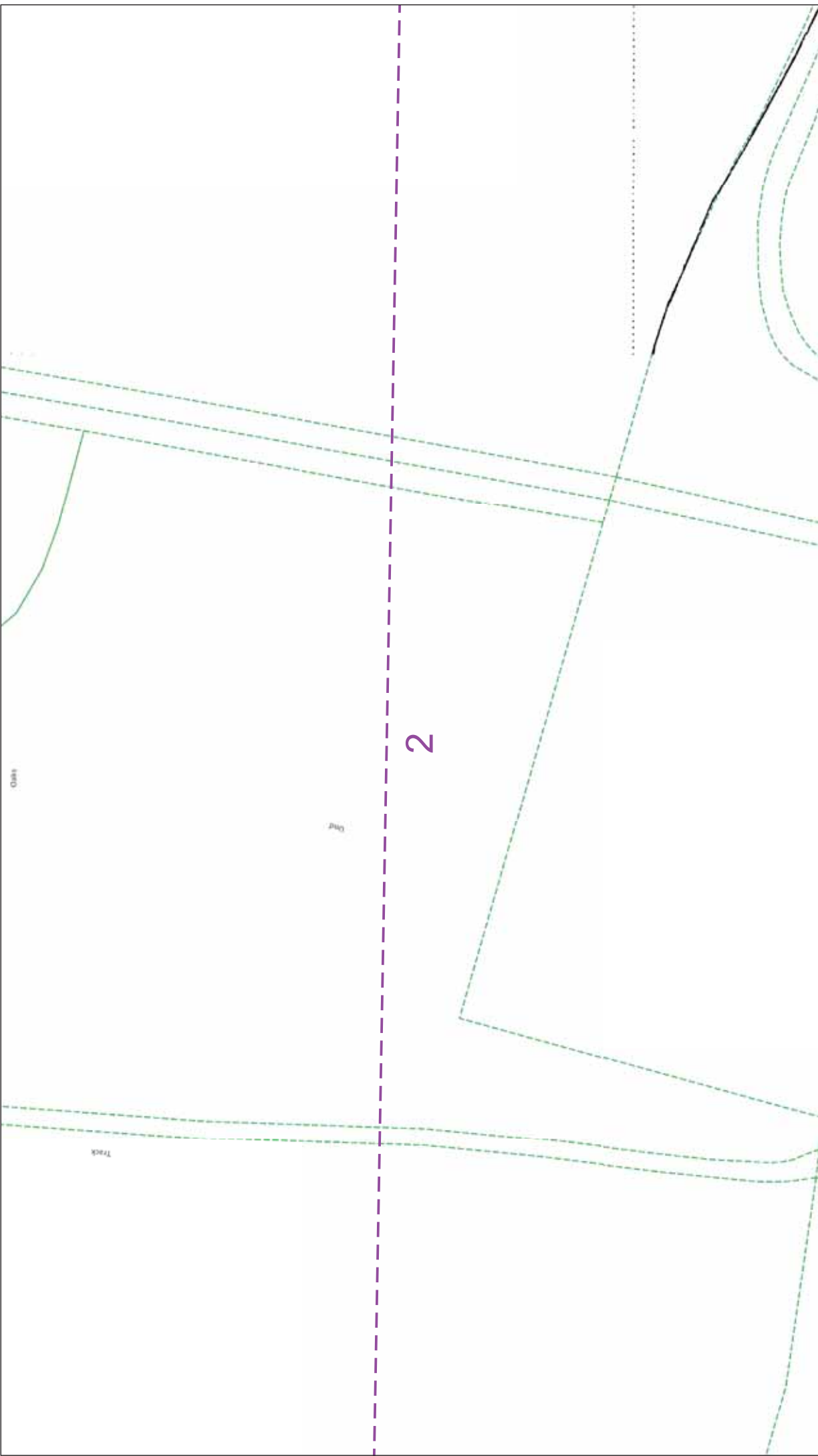
This plan must be used with the attached 'Symbols' document.








Date Requested: 08/08/2018  
 Job Reference: 13460968  
 Site Location: 613646 304824  
 Requested by:  
 Mr Ryan Bruty  
 Your Scheme/Reference: 0088 - Hethersett  
 Scale: 1:6150 (When plotted at A3)

Reproduced by permission of Ordnance Survey on behalf of HMSO. © Crown copyright and database rights 2018. All rights reserved. Ordnance Survey Licence numbers 100019450, 100019450, 100019450, 100019450. Data has been added to the Ordnance Survey base map; all proprietary rights in such additional data are and shall remain the exclusive property of © London Power Networks plc or Eastern Power Networks plc or South Eastern Power Networks plc each being a distribution licensee under section 6(1)(c) of the Electricity Act 1989 for the relevant distribution services area as that term is defined in such licensee's distribution licence. All rights in such data reserved.  
 Plans generated by DigSAFE Pro™ software provided by LinesearchbeforeUdig.



		<p><b>IF IN DOUBT - ASK!</b> PHONE 0800 096 5866 EMERGENCY - If you are in danger, call the Emergency Helpline (24hrs) URGENTLY Phone 0800 783 8838</p>	<p><b>ALWAYS LOOK UP BEFORE YOU START WORK</b> Refer to FIS Guidance note G56</p> <p>Maps produced at 1:2500 scale are Geo-Schematics which show LV mains cables and overhead lines (in some cases all voltages). Prior to carrying out excavations you must refer to the Geo-Schematics records to determine the location of all known underground plant and equipment.</p>
<p>The quality and accuracy of any print will depend on your printer, your computer and its print settings. Measurements scaled from this plan may not match measurements between the same points on the ground.</p>			
<p>0 25 50 metres</p>	<p><b>Dig Sites</b>  <b>Area:</b>  <b>Line:</b> </p>	<ol style="list-style-type: none"> <li>1. The position of the apparatus shown on this drawing is believed to be correct but the original landmarks may have been altered since the apparatus was installed.</li> <li>2. The exact position of the apparatus should be verified - use approved cable avoidance tools prior to excavation using suitable hand tools.</li> <li>3. It is essential that trial holes are carefully made avoiding the use of mechanical tools or picks until the exact location of all the cables have been determined.</li> <li>4. It must be assumed that there is a service cable into each property, lamp column and street sign, etc.</li> <li>5. All cables must be treated as being live unless proved otherwise by UK Power Networks.</li> <li>6. All work must be carried out in accordance with the Working near UK Power Networks plant and equipment. Do not use plans more than 3 months after the issue date for excavation purposes.</li> <li>7. Please be aware that electric cables/lines belonging to other owners of licensed electricity distribution systems may be present and it is your responsibility to identify their location.</li> </ol>	<p>1. UK Power Networks does not warrant that the information provided to you is correct. You rely upon it at your own risk. 2. UK Power Networks does not exclude or limit its liability if it causes the death of any persons or causes personal injury to a person, or otherwise for any loss, damage, cost, claims, demands, or expenses that you or any third party may suffer or incur as a result of statutory duty or the information provided whether for physical damage to property or for any economic loss (including without limitation loss of profit, loss of opportunity, loss of savings, loss of goodwill, loss of business, loss of use or any special or consequential loss or damage whatsoever). 3. This plan has been provided to you on the basis of the terms of use set out in the covering letter that accompanies this plan. If you do not accept and/or do not understand the terms of use set out in the covering letter you must not use the plan and must return it to the person who provided it to you. 4. You are responsible for the security of the information provided to you. It must not be given, sold or made available upon payment of a fee to a third party.</p>
<p>This plan must be used with the attached 'Symbols' document.</p> <p>Date Requested: 08/09/2018 Job Reference: 13460969 Site Location: 613646 304824 Requested by: Mr Ryan Bruty Your Scheme/Reference: 0088 - Helmersett Scale: 1:500 (When plotted at A3)</p>	<p>Reproduced by permission of Ordnance Survey on behalf of HMSO. © Crown copyright and database rights 2018. All rights reserved. Ordnance Survey Licence numbers 100019626, 100019826 and 100019450. Data has been added to the Ordnance Survey base map; all proprietary rights in such additional data are and shall remain the exclusive property of © London Power Networks plc or Eastern Power Networks plc or South Eastern Power Networks plc each being a distribution licensee under section 6(1)(c) of the Electricity Act 1989 for the relevant distribution services area as that term is defined in such licensee's distribution licence. All rights in such data reserved. Plans generated by DigSAFE Pro™ software provided by LinesearchbeforeUdig.</p>		



		<p><b>IF IN DOUBT - ASK!</b> PHONE 0800 056 5866 or visit our website www.ukpowernetworks.co.uk Phone 0800 783 8838 (24hrs) URGENTLY</p>	<p><b>ALWAYS LOOK UP BEFORE YOU START WORK</b> Refer to HSE Guidance note GS6</p>  <p>Maps produced at 1:2500 scale are Geo-Schematics which show LV mains cables and overhead lines (in some cases all voltages). Prior to carrying out excavations you must refer to the Geo-Schematics records to determine the location of all known underground plant and equipment.</p>
<p>The quality and accuracy of any print will depend on your printer, your computer and its print settings. Measurements scaled from this plan may not match measurements between the same points on the ground.</p>			
<p>0 25 50 metres</p> 	<p><b>Dig Sites</b>  <b>Area:</b>  <b>Line:</b> </p>	<ol style="list-style-type: none"> <li>1. UK Power Networks does not warrant that the information provided to you is correct. You rely upon it at your own risk.</li> <li>2. UK Power Networks does not exclude or limit its liability if it causes the death of any persons or causes personal injury to a person, or otherwise for any loss, damage, cost, claims, demands, or expenses that you or any third party may suffer or incur as a result of using the information provided whether for physical damage to property or for any economic loss (including without limitation loss of profit, loss of opportunity, loss of savings, loss of goodwill, loss of business, loss of use) or any special or consequential loss or damage whatsoever.</li> <li>3. This plan has been provided to you on the basis of the terms of use set out in the covering letter that accompanies this plan. If you do not accept and/or do not understand the terms of use set out in the covering letter you must not use the plan and must return it to the person who provided it to you.</li> <li>4. You are responsible for the security of the information provided to you. It must not be given, sold or made available upon payment of a fee to a third party.</li> </ol>	<ol style="list-style-type: none"> <li>1. The position of the apparatus shown on this drawing is believed to be correct but the original landmarks may have been altered since the apparatus was installed.</li> <li>2. The exact position of the apparatus should be verified - use approved cable avoidance tools prior to excavation using suitable hand tools.</li> <li>3. It is essential that trial holes are carefully made avoiding the use of mechanical tools or picks until the exact location of all the cables have been determined.</li> <li>4. It must be assumed that there is a service cable into each property, lamp column and street sign, etc.</li> <li>5. All cables must be treated as being live unless proved otherwise by UK Power Networks.</li> <li>6. All work must be completed within 3 months of the date of issue of the plan.</li> <li>7. Please be aware that electric cables/lines belonging to other owners of licensed electricity distribution systems may be present and it is your responsibility to identify their location.</li> </ol>
<p>This plan must be used with the attached 'Symbols' document.</p> <p>Date Requested: 08/08/2018 Job Reference: 13460968 Site Location: 613646 304824 Requested by: Mr Ryan Bruty Your Scheme/Reference: 0088 - Helmersett Scale: 1:500 (When plotted at A3)</p>	<p>Reproduced by permission of Ordnance Survey on behalf of HMSO. © Crown copyright and database rights 2018. All rights reserved. Ordnance Survey Licence numbers 100019626, 100019826 and 100019450. Data has been added to the Ordnance Survey base map; all proprietary rights in such additional data are and shall remain the exclusive property of © London Power Networks plc or Eastern Power Networks plc each being a distribution licensee under section 6(1)(c) of the Electricity Act 1989 for the relevant distribution services area as that term is defined in such licensee's distribution licence. All rights in such data reserved. Plans generated by DigSAFE Pro™ software provided by LinesearchbeforeUdig.</p>		

0845  
2.555ha  
6.31

1.22m R.H.

3



This plan must be used with the attached 'Symbols' document.

Date Requested: 08/08/2018  
Job Reference: 13460969  
Site Location: 613646 304824  
Requested by:  
Mr Ryan Bruty  
Your Scheme/Reference: 0088 - Helmersett

Scale: 1:500 (When plotted at A3)

1. The position of the apparatus shown on this drawing is believed to be correct but the original landmarks may have been altered since the apparatus was installed.

2. The exact position of the apparatus should be verified - use approved cable avoidance tools prior to excavation using suitable hand tools.

3. It is essential that trial holes are carefully made avoiding the use of mechanical tools or picks until the exact location of all the cables have been determined.

4. It must be assumed that there is a service cable into each property, lamp column and street sign, etc.

5. All cables must be treated as being live unless proved otherwise by UK Power Networks.

6. No working near UK Power Networks plant and equipment. Do not use plans more than 3 months after the issue date for excavation purposes.

7. Please be aware that electric cables/lines belonging to other owners of licensed electricity distribution systems may be present and it is your responsibility to identify their location.

Dig Sites Area: ---|--- Line: - - - - -

The quality and accuracy of any print will depend on your printer, your computer and its print settings. Measurements scaled from this plan may not match measurements between the same points on the ground.

1. UK Power Networks does not warrant that the information provided to you is correct. You rely upon it at your own risk.
2. UK Power Networks does not exclude or limit its liability if it causes the death of any persons or causes personal injury to a person, or otherwise for any loss, damage, cost, claims, demands, or expenses that you or any third party may suffer or incur as a result of using the information provided whether for physical damage to property or for any economic loss (including without limitation loss of profit, loss of opportunity, loss of savings, loss of goodwill, loss of business, loss of use) or any special or consequential loss or damage whatsoever.
3. This plan has been provided to you on the basis of the terms of use set out in the covering letter that accompanies this plan. If you do not accept and/or do not understand the terms of use set out in the covering letter you must not use the plan and must return it to the person who provided it to you.
4. You are responsible for the security of the information provided to you. It must not be given, sold or made available upon payment of a fee to a third party.



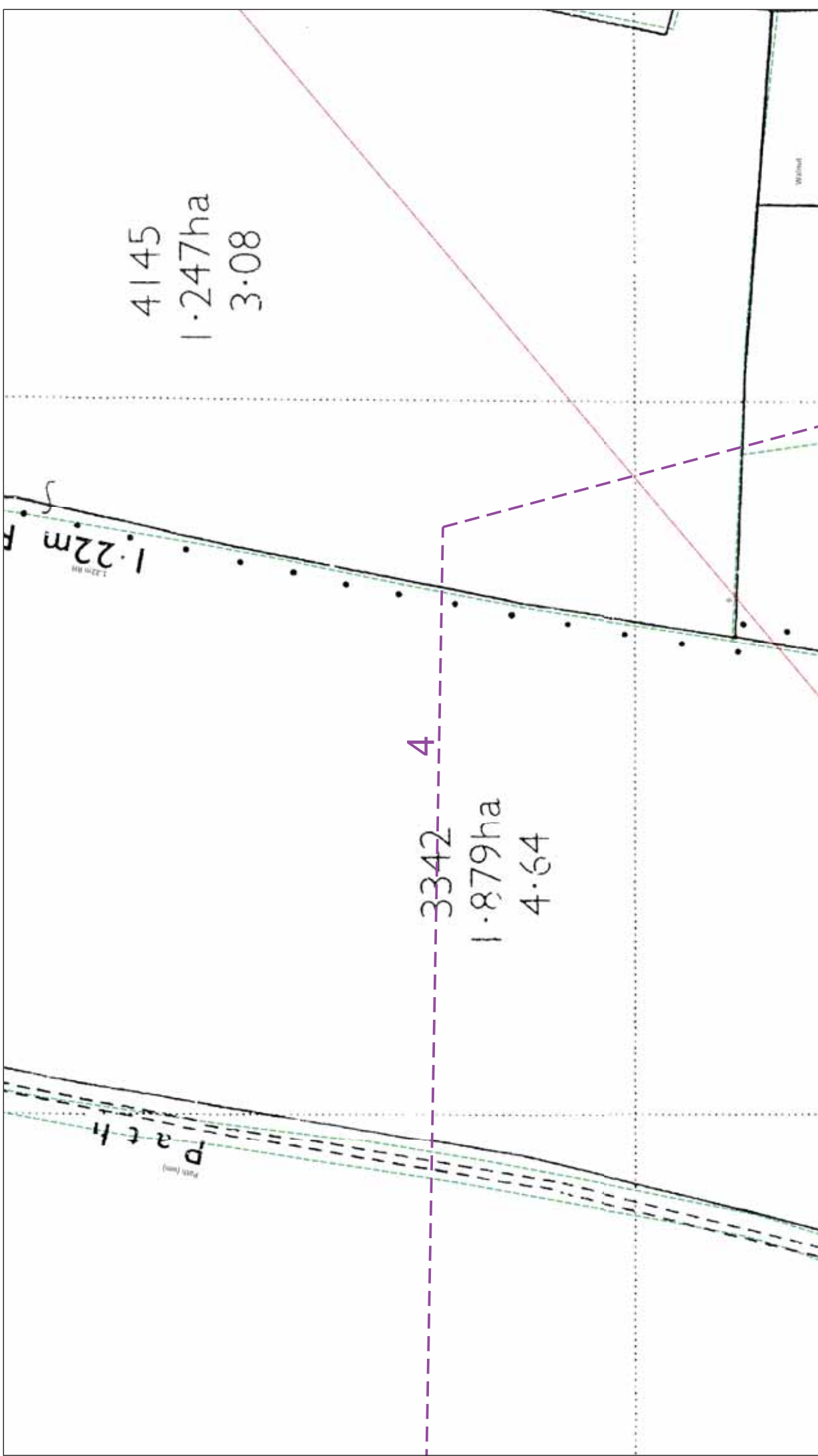
IF IN DOUBT - ASK!  
PHONE 0800 056 5866  
EMERGENCY - If you are in danger please call the Police (999) or Fire (999) (24hrs) URGENTLY



ALWAYS LOOK UP BEFORE YOU START WORK  
Refer to HSE  
Guidance note GS6

Maps produced at 1:2500 scale are Geo-Schematics which show LV mains cables and overhead lines (in some cases all voltages). Prior to carrying out excavations you must refer to the Geo-Schematics records to determine the location of all known underground plant and equipment.





4145  
1.247ha  
3.08

3342  
1.879ha  
4.64

1.22m

Path (m)

0 25 50 metres

W  
N  
E  
S

UK Power Networks

IF IN DOUBT - ASK!  
PHONE 0800 056 5866  
EMERGENCY - If you  
are in danger please  
Phone 0800 783 8838  
(24hrs) URGENTLY

ALWAYS LOOK UP  
BEFORE  
YOU START WORK  
Refer to HSE  
Guidance note GS6

Maps produced at 1:2500 scale are Geo-Schematics which show LV mains cables and overhead lines (in some cases all voltages). Prior to carrying out excavations you must refer to the Geo-Schematics records to determine the location of all known underground plant and equipment.

The quality and accuracy of any print will depend on your printer, your computer and its print settings. Measurements scaled from this plan may not match measurements between the same points on the ground.

1. UK Power Networks does not warrant that the information provided to you is correct. You rely upon it at your own risk.  
2. UK Power Networks does not exclude or limit its liability if it causes the death of any persons or causes personal injury to a person, or otherwise for any loss, damage, cost, claims, demands, or expenses that you or any third party may suffer or incur as a result of using the information provided whether for physical damage to property or for any economic loss (including without limitation loss of profit, loss of opportunity, loss of savings, loss of goodwill, loss of business, loss of use) or any special or consequential loss or damage whatsoever.  
3. This plan has been provided to you on the basis of the terms of use set out in the covering letter that accompanies this plan. If you do not accept and/or do not understand the terms of use set out in the covering letter you must not use the plan and must return it to the person who provided it to you.  
4. You are responsible for the security of the information provided to you. It must not be given, sold or made available upon payment of a fee to a third party.

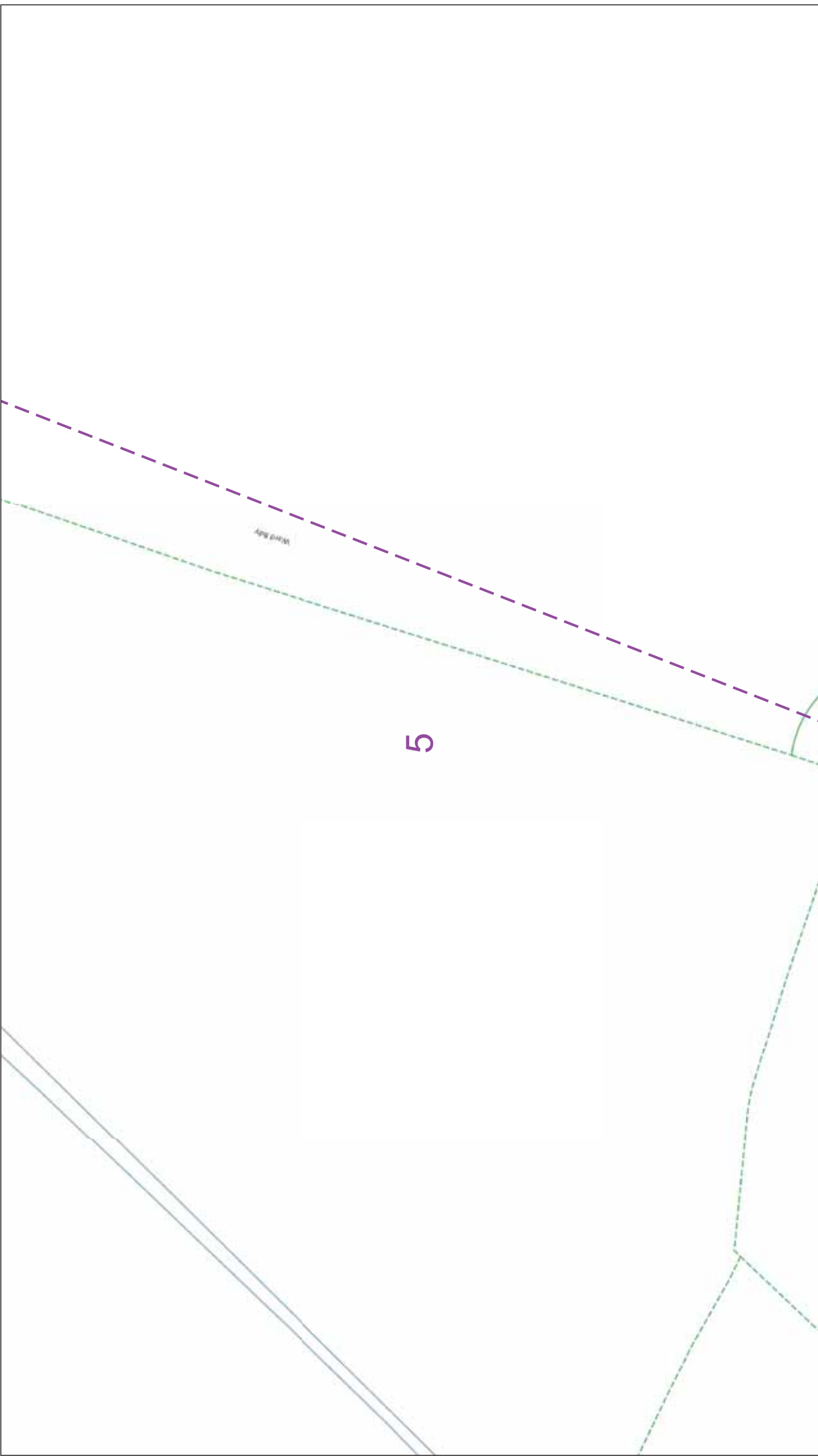
1. The position of the apparatus shown on this drawing is believed to be correct but the original landmarks may have been altered since the apparatus was installed.  
2. The exact position of the apparatus should be verified - use approved cable avoidance tools prior to excavation using suitable hand tools.  
3. It is essential that trial holes are carefully made avoiding the use of mechanical tools or picks until the exact location of all the cables have been determined.  
4. It must be assumed that there is a service cable into each property, lamp column and street sign, etc.  
5. All cables must be treated as being live unless proved otherwise by UK Power Networks.  
6. All work must be completed within 3 months of the date of issue for excavation purposes.  
7. Please be aware that electric cables/lines belonging to other owners of licensed electricity distribution systems may be present and it is your responsibility to identify their location.





This plan must be used with the attached 'Symbols' document.

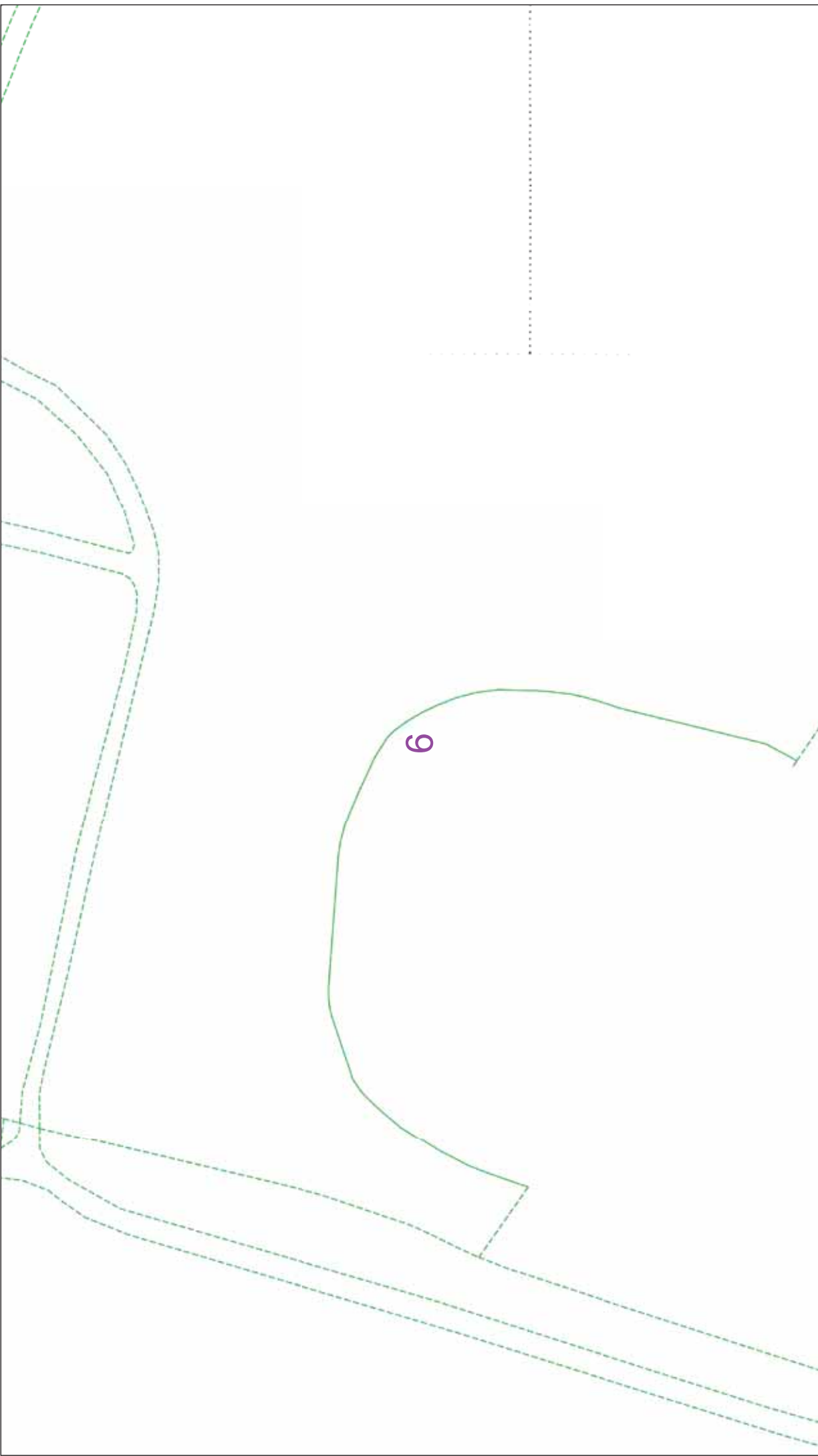
Date Requested: 08/08/2018  
Job Reference: 13460969  
Site Location: 613646 304824  
Requested by:  
Mr Ryan Brody  
Your Scheme/Reference: 0088 - Helmersett



Scale: 1:500 (When plotted at A3)

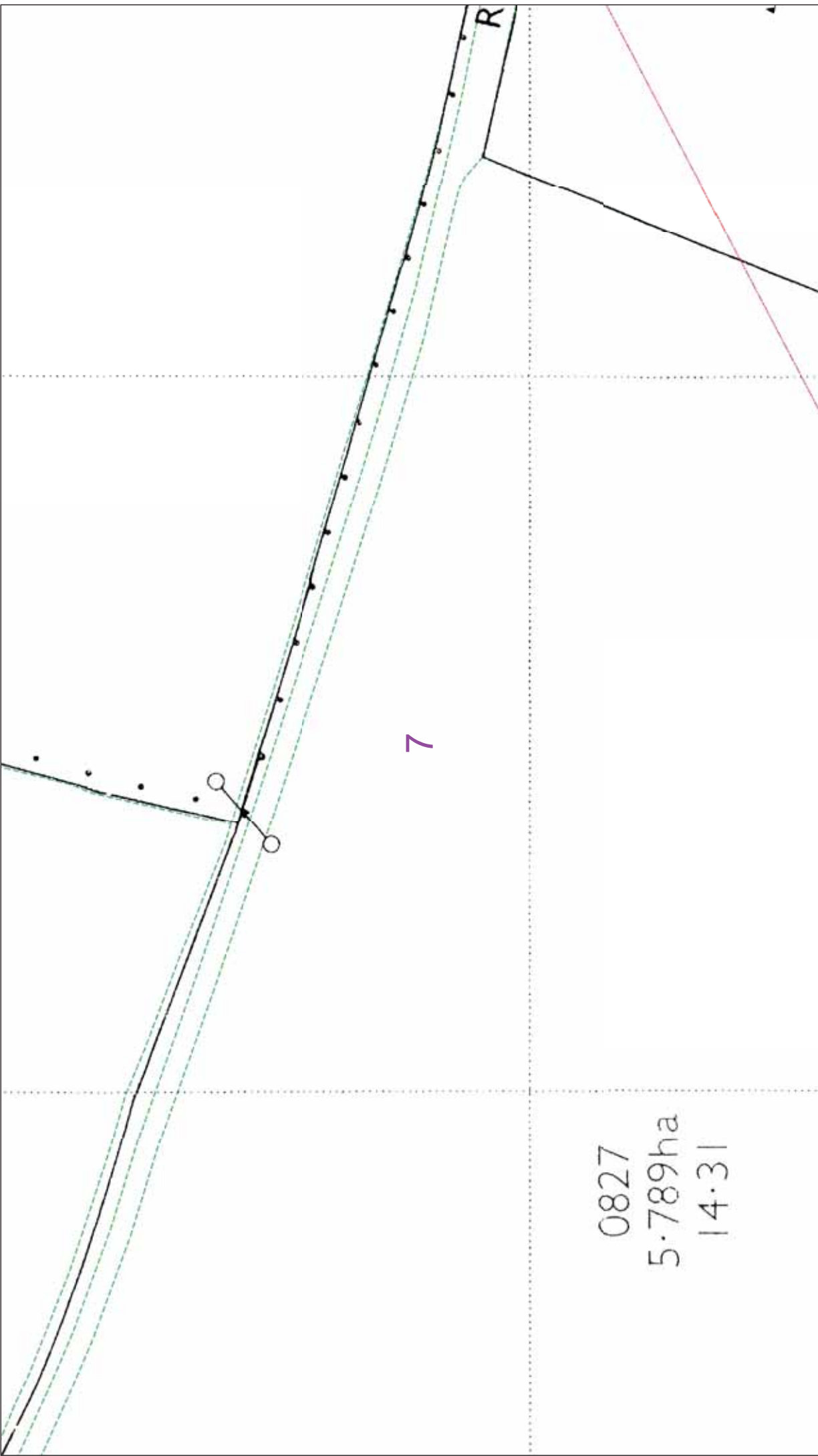
Reproduced by permission of Ordnance Survey on behalf of HMSO. © Crown copyright and database rights 2018. All rights reserved. Ordnance Survey Licence numbers 100019450, 100019826 and 100019450. Data has been added to the Ordnance Survey base map; all proprietary rights in such additional data are and shall remain the exclusive property of © London Power Networks plc or Eastern Power Networks plc or South Eastern Power Networks plc each being a distribution licensee under section 6(1)(c) of the Electricity Act 1989 for the relevant distribution services area as that term is defined in such licensee's distribution licence. All rights in such data reserved.  
Plans generated by DigSAFE Pro™ software provided by LinesearchbeforeUdig.



		<p><b>IF IN DOUBT - ASK!</b>          PHONE 0800 056 5866          or visit our website          www.ukpowernetworks.co.uk          Phone 0800 783 8838          (24hrs) URGENTLY</p>	<p><b>ALWAYS LOOK UP BEFORE YOU START WORK</b>          Refer to FIS          Guidance note G56</p>
<p>The quality and accuracy of any print will depend on your printer, your computer and its print settings. Measurements scaled from this plan may not match measurements between the same points on the ground.</p>		<p><b>Dig Sites</b>    <b>Area:</b>  <b>Line:</b> </p>	<p>Maps produced at 1:2500 scale are Geo-Schematics which show LV mains cables and overhead lines (in some cases all voltages). Prior to carrying out excavations you must refer to the Geo-Schematics records to determine the location of all known underground plant and equipment.</p>
<p>This plan must be used with the attached 'Symbols' document.</p> <p>Date Requested: 08/08/2018          Job Reference: 13460969          Site Location: 613646 304824          Requested by:          Mr Ryan Bruty          Your Scheme/Reference: 0088 - Helmersett          Scale: 1:500 (When plotted at A3)</p>		<p>1. The position of the apparatus shown on this drawing is believed to be correct but the original landmarks may have been altered since the apparatus was installed.          2. The exact position of the apparatus should be verified - use approved cable avoidance tools prior to excavation using suitable hand tools.          3. It is essential that trial holes are carefully made avoiding the use of mechanical tools or picks until the exact location of all the cables have been determined.          4. It must be assumed that there is a service cable into each property, lamp column and street sign, etc.          5. All cables must be treated as being live unless proved otherwise by UK Power Networks.          6. Plans are valid for use for a period of 3 months from the date of issue for excavation purposes.          7. Please be aware that electric cables/lines belonging to other owners of licensed electricity distribution systems may be present and it is your responsibility to identify their location.</p>	<p>1. UK Power Networks does not warrant that the information provided to you is correct. You rely upon it at your own risk.          2. UK Power Networks does not exclude or limit its liability if it causes the death of any persons or causes personal injury to a person, or otherwise for any loss, damage, cost, claims, demands, or expenses that you or any third party may suffer or incur as a result of using the information provided whether for physical damage to property or for any economic loss (including without limitation loss of profit, loss of opportunity, loss of savings, loss of goodwill, loss of business, loss of use) or any special or consequential loss or damage whatsoever.          4. This plan has been provided to you on the basis of the terms of use set out in the covering letter that accompanies this plan. If you do not accept and/or do not understand the terms of use set out in the covering letter you must not use the plan and must return it to the person who provided it to you.          5. You are responsible for the security of the information provided to you. It must not be given, sold or made available upon payment of a fee to a third party.</p>
<p>Reproduced by permission of Ordnance Survey on behalf of HMSO. © Crown copyright and database rights 2018. All rights reserved. Ordnance Survey Licence numbers 100019626, 100019826 and 100019450. Data has been added to the Ordnance Survey base map; all proprietary rights in such additional data are and shall remain the exclusive property of © London Power Networks plc or Eastern Power Networks plc each being a distribution licensee under section 6(1)(c) of the Electricity Act 1989 for the relevant distribution services area as that term is defined in such licensee's distribution licence. All rights in such data reserved.          Plans generated by DigSAFE Pro™ software provided by LinesearchbeforeUdig.</p>			



		<p><b>IF IN DOUBT - ASK!</b>  <b>EMERGENCY - If you are in danger</b>          Phone: 0800 783 8838          (24hrs) URGENTLY</p>	<p><b>ALWAYS LOOK UP BEFORE YOU START WORK</b>          Refer to HSE Guidance note G56</p> <p>Maps produced at 1:2500 scale are Geo-Schematics which show LV mains cables and overhead lines (in some cases all voltages). Prior to carrying out excavations you must check the Geo-Schematics records to determine the location of all known underground plant and equipment.</p>
<p>The quality and accuracy of any print will depend on your printer, your computer and its print settings. Measurements scaled from this plan may not match measurements between the same points on the ground.</p>			
<p>This plan must be used with the attached 'Symbols' document.</p> <p>Date Requested: 08/09/2018          Job Reference: 13460969          Site Location: 613646 304824          Requested by:          Mr Ryan Bruty          Your Scheme/Reference: 0088 - Helmersett</p> <p>Scale: 1:500 (When plotted at A3)</p>	<p><b>Dig Sites</b>    <b>Area:</b>    <b>Line:</b></p>	<p>1. The position of the apparatus shown on this drawing is believed to be correct but the original landmarks may have been altered since the apparatus was installed.          2. The exact position of the apparatus should be verified - use approved cable avoidance tools prior to excavation using suitable hand tools.          3. It is essential that trial holes are carefully made avoiding the use of mechanical tools or picks until the exact location of all the cables have been determined.          4. It must be assumed that there is a service cable into each property, lamp column and street sign, etc.          5. All cables must be treated as being live unless proved otherwise by UK Power Networks.          6. All work must be completed within 3 months of the date of issue for excavation purposes.          7. Please be aware that electric cables/lines belonging to other owners of licensed electricity distribution systems may be present and it is your responsibility to identify their location.</p>	<p>1. UK Power Networks does not warrant that the information provided to you is correct. You rely upon it at your own risk.          2. UK Power Networks does not exclude or limit its liability if it causes the death of any persons or causes personal injury to a person, or otherwise for any loss, damage, cost, claims, demands, or expenses that you or any third party may suffer or incur as a result of using the information provided whether for physical damage to property or for any economic loss (including without limitation loss of profit, loss of opportunity, loss of savings, loss of goodwill, loss of business, loss of use) or any special or consequential loss or damage whatsoever.          4. This plan has been provided to you on the basis of the terms of use set out in the covering letter that accompanies this plan. If you do not accept and/or do not understand the terms of use set out in the covering letter you must not use the plan and must return it to the person to whom it was provided.          5. You are responsible for the security of the information provided to you. It must not be given, sold or made available upon payment of a fee to a third party.</p>
<p>Reproduced by permission of Ordnance Survey on behalf of HMSO. © Crown copyright and database rights 2018. All rights reserved. Ordnance Survey Licence numbers 100019626, 100019826 and 100019450. Data has been added to the Ordnance Survey base map; all proprietary rights in such additional data are and shall remain the exclusive property of © London Power Networks plc or Eastern Power Networks plc or South Eastern Power Networks plc each being a distribution licensee under section 6(1)(c) of the Electricity Act 1989 for the relevant distribution services area as that term is defined in such licensee's distribution licence. All rights in such data reserved.          Plans generated by DigSAFE Pro™ software provided by LinesearchbeforeUdig.</p>			



0827  
5.789ha  
14.31



The quality and accuracy of any print will depend on your printer, your computer and its print settings. Measurements scaled from this plan may not match measurements between the same points on the ground.

The position of the apparatus shown on this drawing is believed to be correct but the original landmarks may have been altered since the apparatus was installed.

1. The position of the apparatus should be verified - use approved cable avoidance tools prior to excavation using suitable hand tools.

2. The exact position of the apparatus should be verified - use approved cable avoidance tools prior to excavation using suitable hand tools.

3. It is essential that trial holes are carefully made avoiding the use of mechanical tools or picks until the exact location of all the cables have been determined.

4. It must be assumed that there is a service cable into each property, lamp column and street sign, etc.

5. All cables must be treated as being live unless proved otherwise by Power Networks.

6. Digging near UK Power Networks plant and equipment. Do not use plans more than 3 months after the issue date for excavation purposes.

7. Please be aware that electric cables/lines belonging to other owners of licensed electricity distribution systems may be present and it is your responsibility to identify their location.

1. UK Power Networks does not warrant that the information provided to you is correct. You rely upon it at your own risk.

2. UK Power Networks does not exclude or limit its liability if it causes the death of any persons or causes personal injury to a person, or otherwise for any loss, damage, cost, claims, demands, or expenses that you or any third party may suffer or incur as a result of using the information provided whether for physical damage to property or for any economic loss (including without limitation loss of profit, loss of opportunity, loss of savings, loss of goodwill, loss of business, loss of use) or any special or consequential loss or damage whatsoever.

3. Subject to paragraph 2, UK Power Networks has no liability to you in contract, in tort (including negligence), for breach of statutory duty or otherwise for any loss, damage, cost, claims, demands, or expenses that you or any third party may suffer or incur as a result of using the information provided whether for physical damage to property or for any economic loss (including without limitation loss of profit, loss of opportunity, loss of savings, loss of goodwill, loss of business, loss of use) or any special or consequential loss or damage whatsoever.

4. This plan has been provided to you on the basis of the terms of use set out in the covering letter that accompanies this plan. If you do not accept and/or do not understand the terms of use set out in the covering letter you must not use the plan and must return it to the person to whom it was provided.

5. You are responsible for the security of the information provided to you. It must not be given, sold or made available upon payment of a fee to a third party.

This plan must be used with the attached 'Symbols' document.

Date Requested: 08/08/2018  
Job Reference: 13460969  
Site Location: 613646 304824  
Requested by:  
Mr Ryan Bruty  
Your Scheme/Reference: 0088 - Helmersett  
Scale: 1:500 (When plotted at A3)

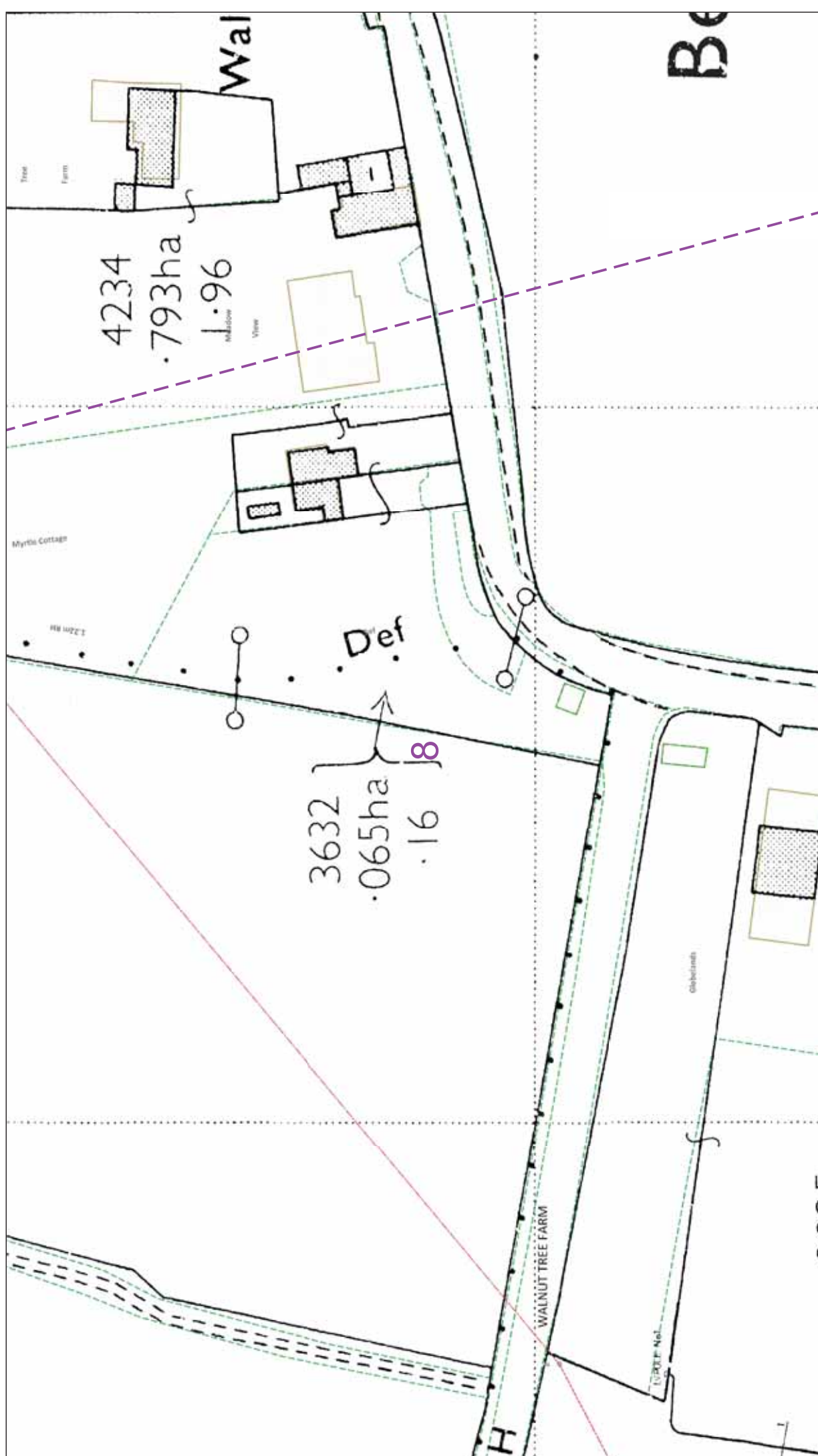
Dig Sites Area: --- Line: ---

0 25 50 metres

IF IN DOUBT - ASK!  
PHONE 0800 056 5866  
EMERGENCY - If you are in danger  
Phone 0800 783 8838  
(24hrs) URGENTLY

ALWAYS LOOK UP BEFORE YOU START WORK  
Refer to HSE  
Guidance note GS6

Maps produced at 1:2000 scale are Geo-Schematics which show LV mains cables and overhead lines (in some cases all voltages). Prior to carrying out excavations you must refer to the Geo-Schematics records to determine the location of all known underground plant and equipment.



This plan must be used with the attached 'Symbols' document.

Date Requested: 08/09/2018  
 Job Reference: 13460969  
 Site Location: 613646 304824  
 Requested by: Mr Ryan Brody  
 Your Scheme/Reference: 0088 - Helmersett

Scale: 1:500 (When plotted at A3)

The quality and accuracy of any print will depend on your printer, your computer and its print settings. Measurements scaled from this plan may not match measurements between the same points on the ground.

**Dig Sites** Area: **Line:**

1. The position of the apparatus shown on this drawing is believed to be correct but the original landmarks may have been altered since the apparatus was installed.
2. The exact position of the apparatus should be verified - use approved cable avoidance tools prior to excavation using suitable hand tools.
3. It is essential that trial holes are carefully made avoiding the use of mechanical tools or picks until the exact location of all the cables have been determined.
4. It must be assumed that there is a service cable into each property, lamp column and street sign, etc.
5. All cables must be treated as being live unless proved otherwise by Power Networks.
6. Digging must be stopped immediately if you are working near UK Power Networks plant and equipment. Do not use plans more than 3 months after the issue date for excavation purposes.
7. Please be aware that electric cables/lines belonging to other owners of licensed electricity distribution systems may be present and it is your responsibility to identify their location.

1. UK Power Networks does not warrant that the information provided to you is correct. You rely upon it at your own risk.  
 2. UK Power Networks does not exclude or limit its liability if it causes the death of any persons or causes personal injury to a person, or otherwise for any loss, damage, cost, claims, demands, or expenses that you or any third party may suffer or incur as a result of statutory duty or the information provided whether for physical damage to property or for any economic loss (including without limitation loss of profit, loss of opportunity, loss of savings, loss of goodwill, loss of business, loss of use or any special or consequential loss or damage whatsoever.  
 4. This plan has been provided to you on the basis of the terms of use set out in the covering letter that accompanies this plan. If you do not accept and/or do not understand the terms of use set out in the covering letter you must not use the plan and must return it to the person who provided it to you.  
 5. You are responsible for the security of the information provided to you. It must not be given, sold or made available upon payment of a fee to a third party.

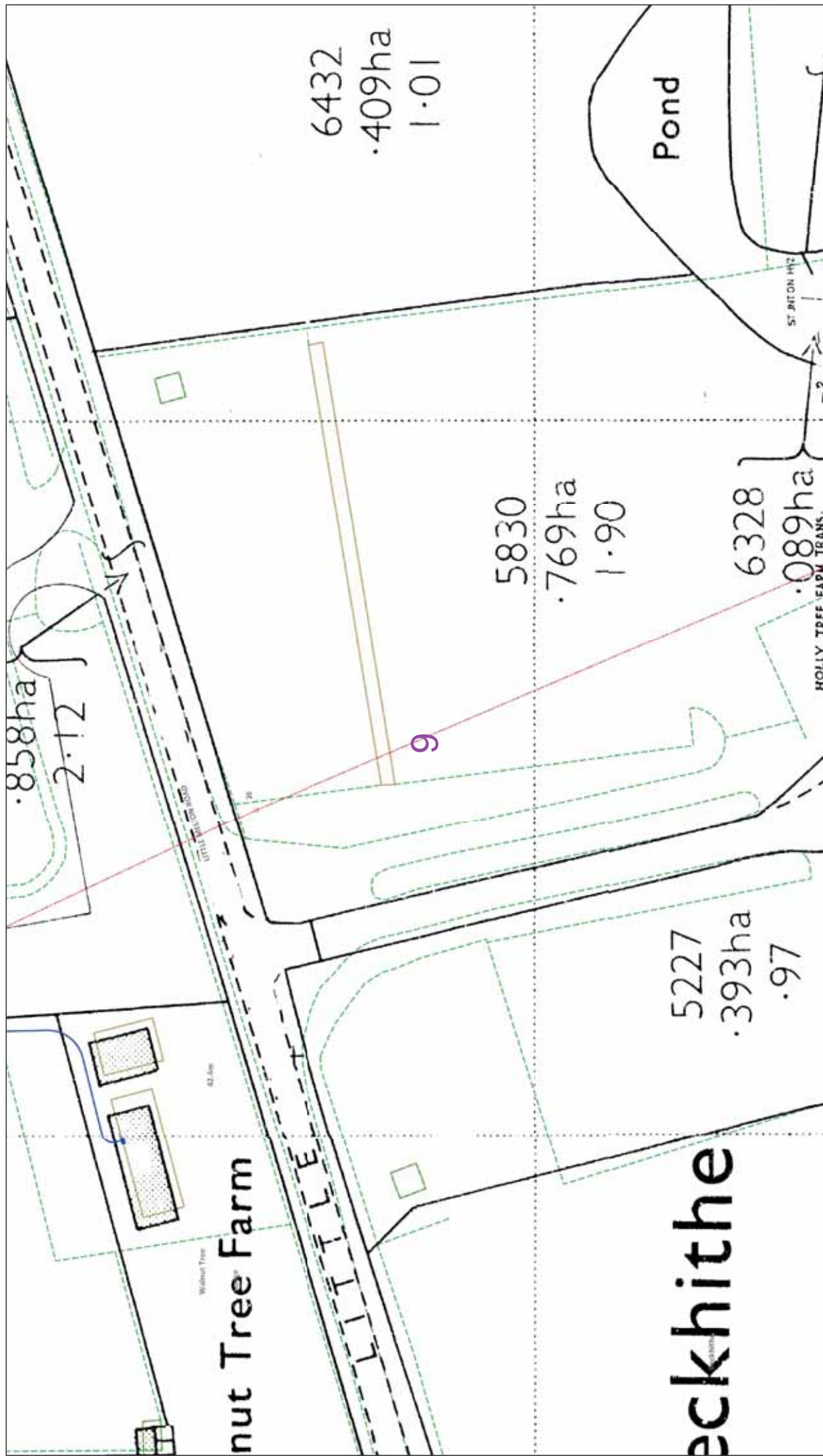
**UK Power Networks**


IF IN DOUBT - ASK!  
 PHONE 0800 056 5866  
 EMERGENCY - If you refer to this plan  
 Phone 0800 783 8838  
 (24hrs) URGENTLY

ALWAYS LOOK UP BEFORE YOU START WORK  
 Refer to HSG  
 Guidance note G56


Maps produced at 1:2500 scale are Geo-Schematics which show LV mains cables and overhead lines (in some cases all voltages). Prior to carrying out excavations you must refer to the Geo-Schematics records to determine the location of all known underground plant and equipment.

Reproduced by permission of Ordnance Survey on behalf of HMSO. © Crown copyright and database rights 2018. All rights reserved. Ordnance Survey Licence numbers 100019450, 100019826 and 100019450. Data has been added to the Ordnance Survey base map; all proprietary rights in such additional data are and shall remain the exclusive property of © London Power Networks plc or Eastern Power Networks plc or South Eastern Power Networks plc each being a distribution licensee under section 6(1)(c) of the Electricity Act 1989 for the relevant distribution services area as that term is defined in such licensee's distribution licence. All rights in such data reserved.  
 Plans generated by DigSAFE Pro™ software provided by LinesearchbeforeUdig.






**UK Power Networks**



W  
N  
E  
S



**ALWAYS LOOK UP BEFORE YOU START WORK**  
Refer to HSE Guidance note G56

IF IN DOUBT - ASK! EMERGENCY - If you are in any danger, please call the Emergency Helpline (24hrs) URGENTLY

Phone: 0800 056 5866  
Phone: 0800 783 8838

Maps produced at 1:2500 scale are Geo-Schematics which show LV mains cables and overhead lines (in some cases all voltages). Prior to carrying out excavations you must refer to the Geo-Schematics records to determine the location of all known underground plant and equipment.

The quality and accuracy of any print will depend on your printer, your computer and its print settings. Measurements scaled from this plan may not match measurements between the same points on the ground.

1. UK Power Networks does not warrant that the information provided to you is correct. You rely upon it at your own risk.  
 2. UK Power Networks does not exclude or limit its liability if it causes the death of any persons or causes personal injury to a person, or otherwise for any loss, damage, cost, claims, demands, or expenses that you or any third party may suffer or incur as a result of using the information provided whether for physical damage to property or for any economic loss (including without limitation loss of profit, loss of opportunity, loss of savings, loss of goodwill, loss of business, loss of use) or any special or consequential loss or damage whatsoever.  
 3. This plan has been provided to you on the basis of the terms of use set out in the covering letter that accompanies this plan. If you do not accept and/or do not understand the terms of use set out in the covering letter you must not use the plan and must return it to the person who provided it to you.  
 4. You are responsible for the security of the information provided to you. It must not be given, sold or made available upon payment of a fee to a third party.

The position of the apparatus shown on this drawing is believed to be correct but the original landmarks may have been altered since the apparatus was installed.

1. The position of the apparatus shown on this drawing is believed to be correct but the original landmarks may have been altered since the apparatus was installed.  
 2. The exact position of the apparatus should be verified - use approved cable avoidance tools prior to excavation using suitable hand tools.  
 3. It is essential that trial holes are carefully made avoiding the use of mechanical tools or picks until the exact location of all the cables have been determined.  
 4. It must be assumed that there is a service cable into each property, lamp column and street sign, etc.  
 5. All cables must be treated as being live unless proved otherwise by UK Power Networks.  
 6. All excavations must be completed within 3 months of the date of issue of this plan.  
 7. Please be aware that electric cables/lines belonging to other owners of licensed electricity distribution systems may be present and it is your responsibility to identify their location.

This plan must be used with the attached 'Symbols' document.

Date Requested: 08/09/2018  
 Job Reference: 13460969  
 Site Location: 613646 304824  
 Requested by: Mr Ryan Brody  
 Your Scheme/Reference: 0088 - Helmersett

Scale: 1:500 (When plotted at A3)

Reproduced by permission of Ordnance Survey on behalf of HMSO. © Crown copyright and database rights 2018. All rights reserved. Ordnance Survey Licence numbers 100019450, 100019826 and 100019450. Data has been added to the Ordnance Survey base map; all proprietary rights in such additional data are and shall remain the exclusive property of © London Power Networks plc or Eastern Power Networks plc or South Eastern Power Networks plc each being a distribution licensee under section 6(1)(c) of the Electricity Act 1989 for the relevant distribution services area as that term is defined in such licensee's distribution licence. All rights in such data reserved.  
 Plans generated by DigSAFE Pro™ software provided by LinesearchbeforeUdig.