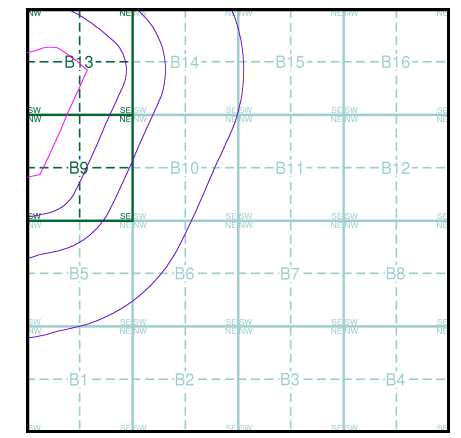


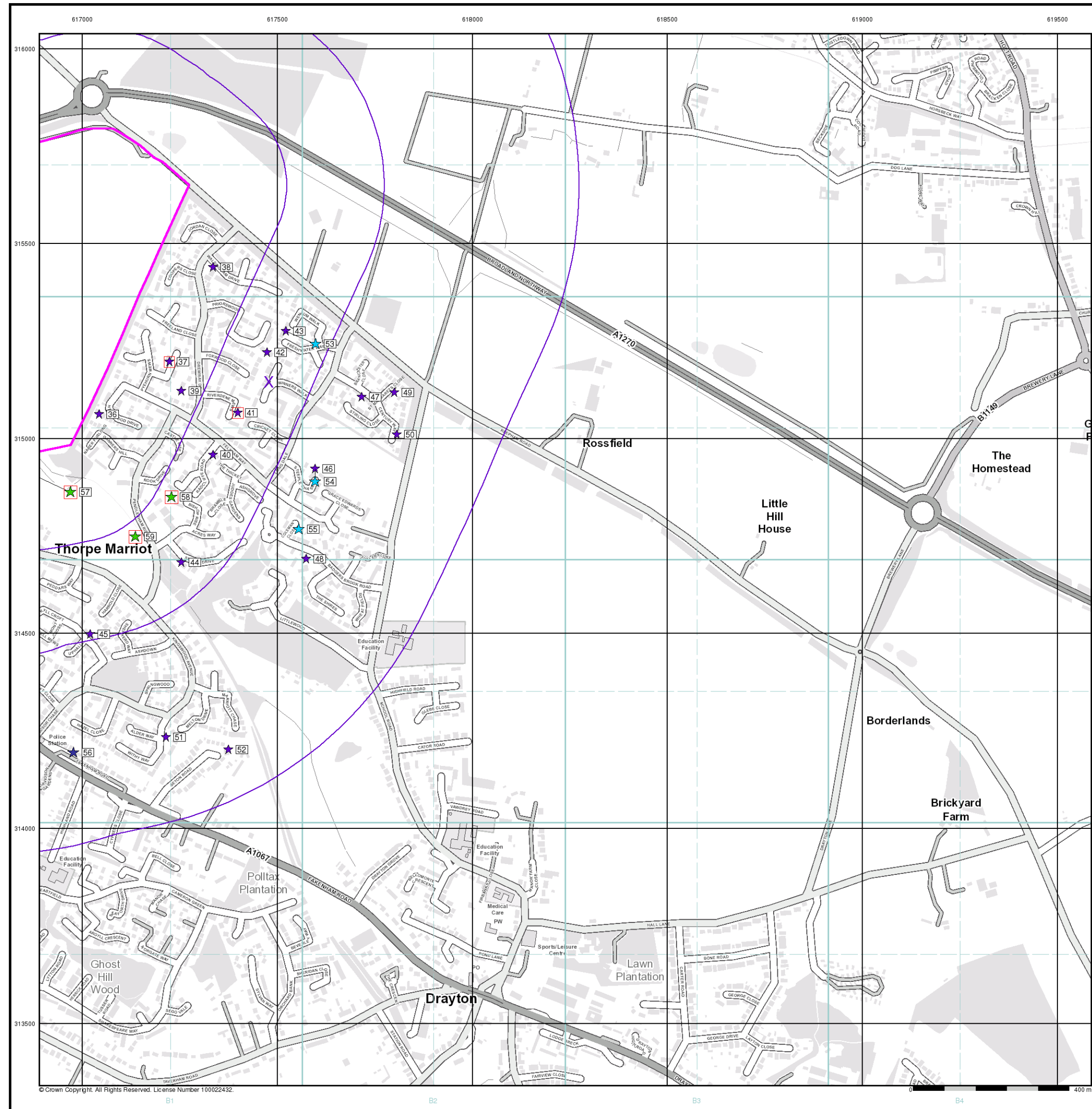
- | | | | | |
|--------------------------------|---|---|---|--|
| General | Specified Site | Specified Buffer(s) | Bearing Reference Point | Map ID |
| | Several of Type at Location | | | |
| Agency and Hydrological | Contaminated Land Register Entry or Notice (Location) | Discharge Consent | Enforcement or Prohibition Notice | Integrated Pollution Control |
| | Contaminated Land Register Entry or Notice | Local Authority Integrated Pollution Prevention and Control | Local Authority Pollution Prevention and Control | Local Authority Pollution Prevention and Control Enforcement |
| | Pollution Incident to Controlled Waters | Prosecution Relating to Authorised Processes | Prosecution Relating to Controlled Waters | Registered Radioactive Substance |
| | River Network or Water Feature | River Quality Sampling Point | Substantiated Pollution Incident Register | Water Abstraction |
| | Water Industry Act Referral | | | |
| Hazardous Substances | COMAH Site | Explosive Site | NIHHS Site | Planning Hazardous Substance Enforcement |
| | | | | |
| Geological | BGS Recorded Mineral Site | | | |
| Waste | BGS Recorded Landfill Site (Location) | BGS Recorded Landfill Site | EA Historic Landfill (Buffered Point) | EA Historic Landfill (Polygon) |
| | Integrated Pollution Control Registered Waste Site | Licensed Waste Management Facility (Landfill Boundary) | Licensed Waste Management Facility (Location) | Local Authority Recorded Landfill Site (Location) |
| | Local Authority Recorded Landfill Site | Potentially Infilled Land (Non-water) | Potentially Infilled Land (Non-water) | Potentially Infilled Land (Non-water) |
| | Potentially Infilled Land (Water) | Potentially Infilled Land (Water) | Potentially Infilled Land (Water) | Potentially Infilled Land (Water) |
| | Registered Landfill Site (Location) | Registered Landfill Site (Point Buffered to 100m) | Registered Landfill Site (Point Buffered to 250m) | Registered Waste Transfer Site (Location) |
| | Registered Waste Transfer Site (Location) | Registered Waste Treatment or Disposal Site (Location) | Registered Waste Treatment or Disposal Site | |

Site Sensitivity Map - Slice B



Order Details
 Order Number: 186667864_1_1
 Customer Ref: 3551_EC,AR,DS
 National Grid Reference: 617480, 315150
 Slice: B
 Site Area (Ha): 79.31
 Search Buffer (m): 1000

Site Details
 Marriotts Park, Taverham, Norfolk, NR8 6HL

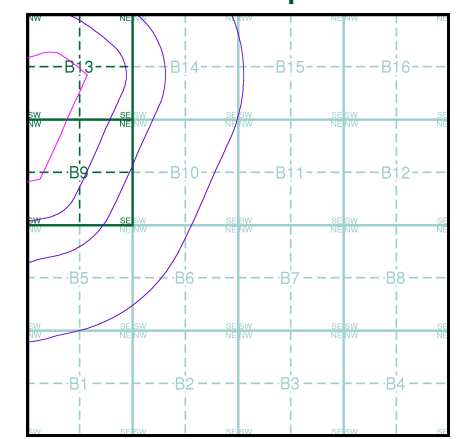


Industrial Land Use Map

- General**
- Specified Site
 - Specified Buffer(s)
 - Bearing Reference Point
 - Slice
 - Map ID

- Industrial Land Use**
- Contemporary Trade Directory Entry
 - Fuel Station Entry
 - Gas Pipeline
 - Points of Interest - Commercial Services
 - Points of Interest - Education and Health
 - Points of Interest - Manufacturing and Production
 - Points of Interest - Public Infrastructure
 - Points of Interest - Recreational and Environmental
 - Underground Electrical Cables

Industrial Land Use Map - Slice B

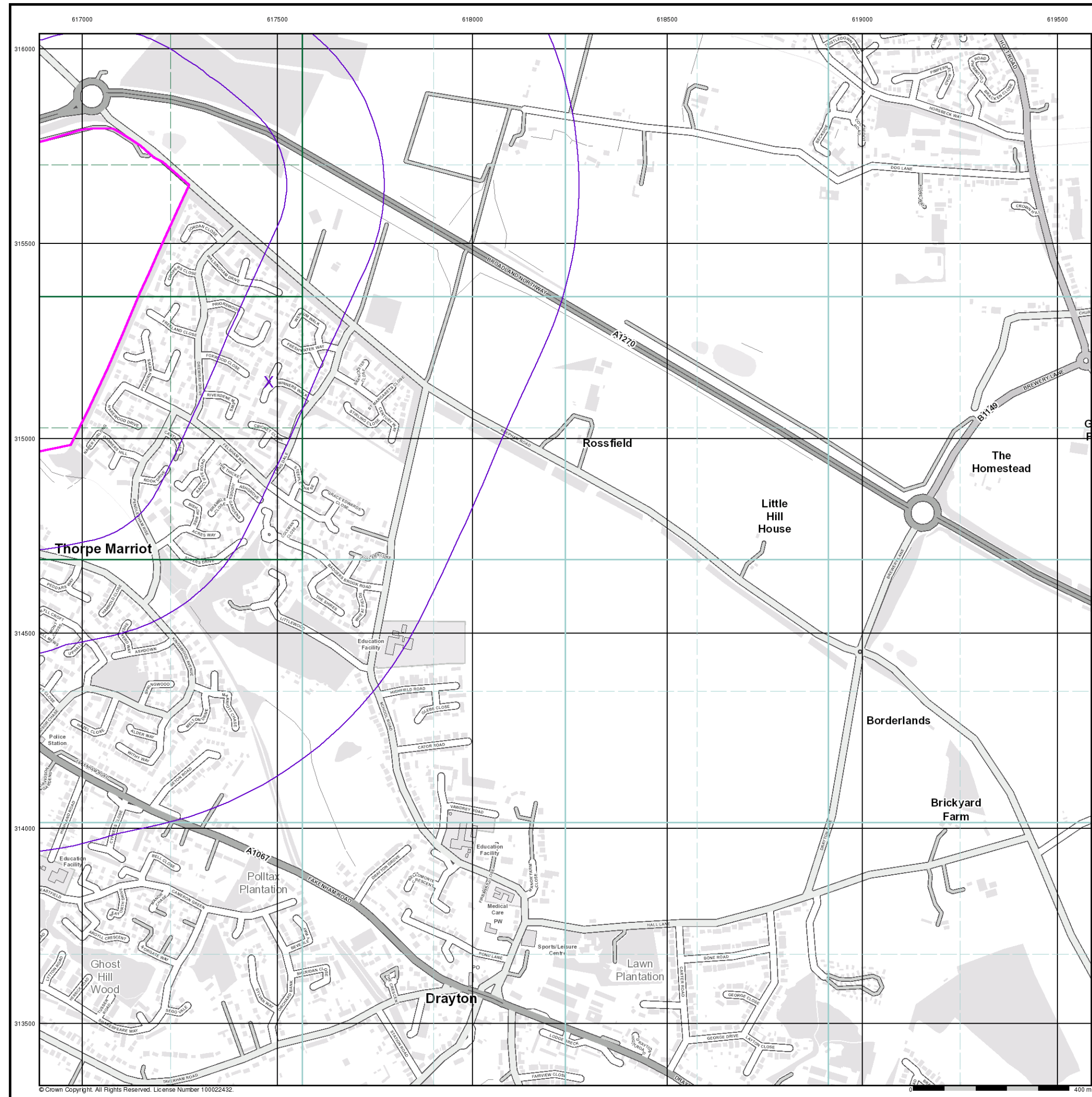


Order Details

Order Number: 186667864_1_1
 Customer Ref: 3551_EC,AR,DS
 National Grid Reference: 617480, 315150
 Slice: B
 Site Area (Ha): 79.31
 Search Buffer (m): 1000

Site Details

Marriotts Park, Taverham, Norfolk, NR8 6HL



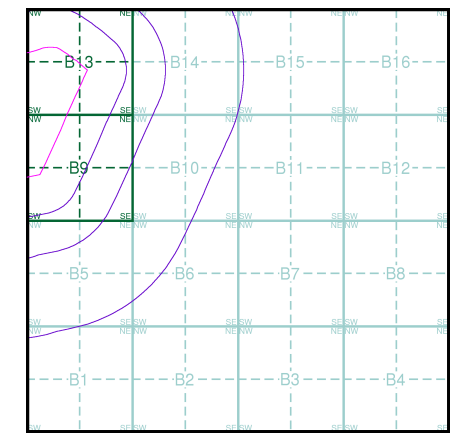
General

- Specified Site
- Specified Buffer(s)
- Bearing Reference Point

Agency and Hydrological (Flood)

- Extreme Flooding from Rivers or Sea without Defences (Zone 2)
- Flooding from Rivers or Sea without Defences (Zone 3)
- Area Benefiting from Flood Defence
- Flood Water Storage Areas
- Flood Defence

Flood Map - Slice B



Order Details

Order Number: 186667864_1_1
 Customer Ref: 3551_EC,AR,DS
 National Grid Reference: 617480, 315150
 Slice: B
 Site Area (Ha): 79.31
 Search Buffer (m): 1000

Site Details

Marriotts Park, Taverham, Norfolk, NR8 6HL

General

- Specified Site
- Specified Buffer(s)
- Bearing Reference Point
- Map ID
- Several of Type at Location

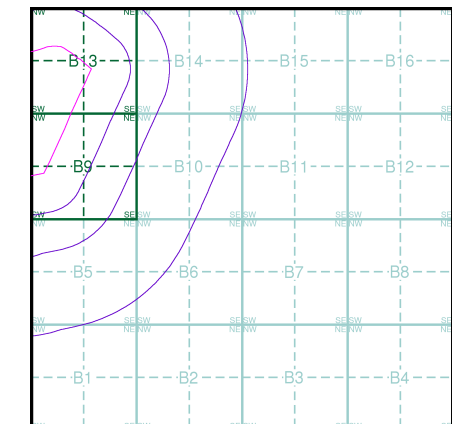
Agency and Hydrological (Boreholes)

- BGS Borehole Depth 0 - 10m
- BGS Borehole Depth 10 - 30m
- BGS Borehole Depth 30m +
- Confidential
- Other

For Borehole information please refer to the Borehole .csv file which accompanied this slice.

A copy of the BGS Borehole Ordering Form is available to download from the Support section of www.envirocheck.co.uk.

Borehole Map - Slice B

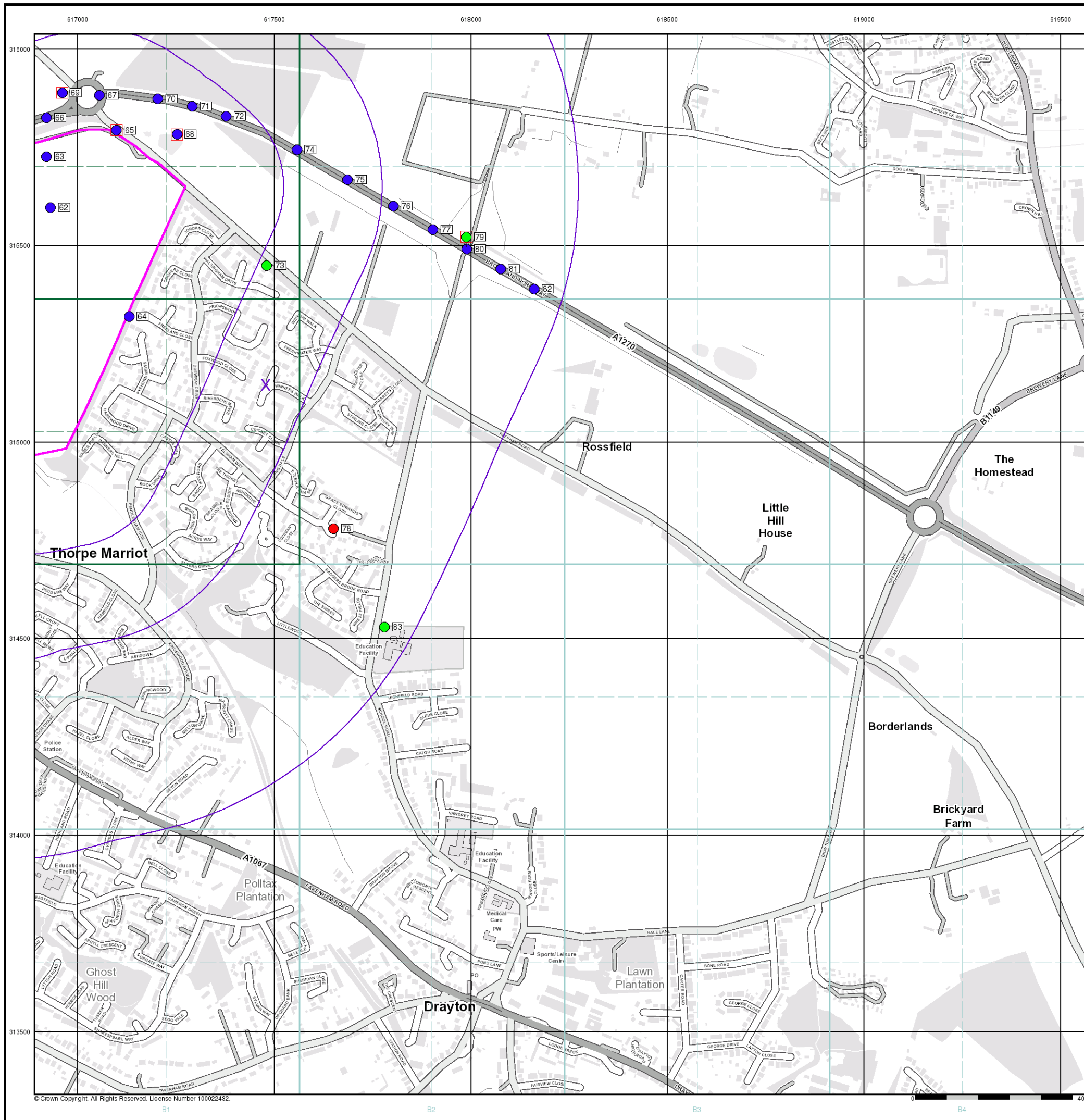


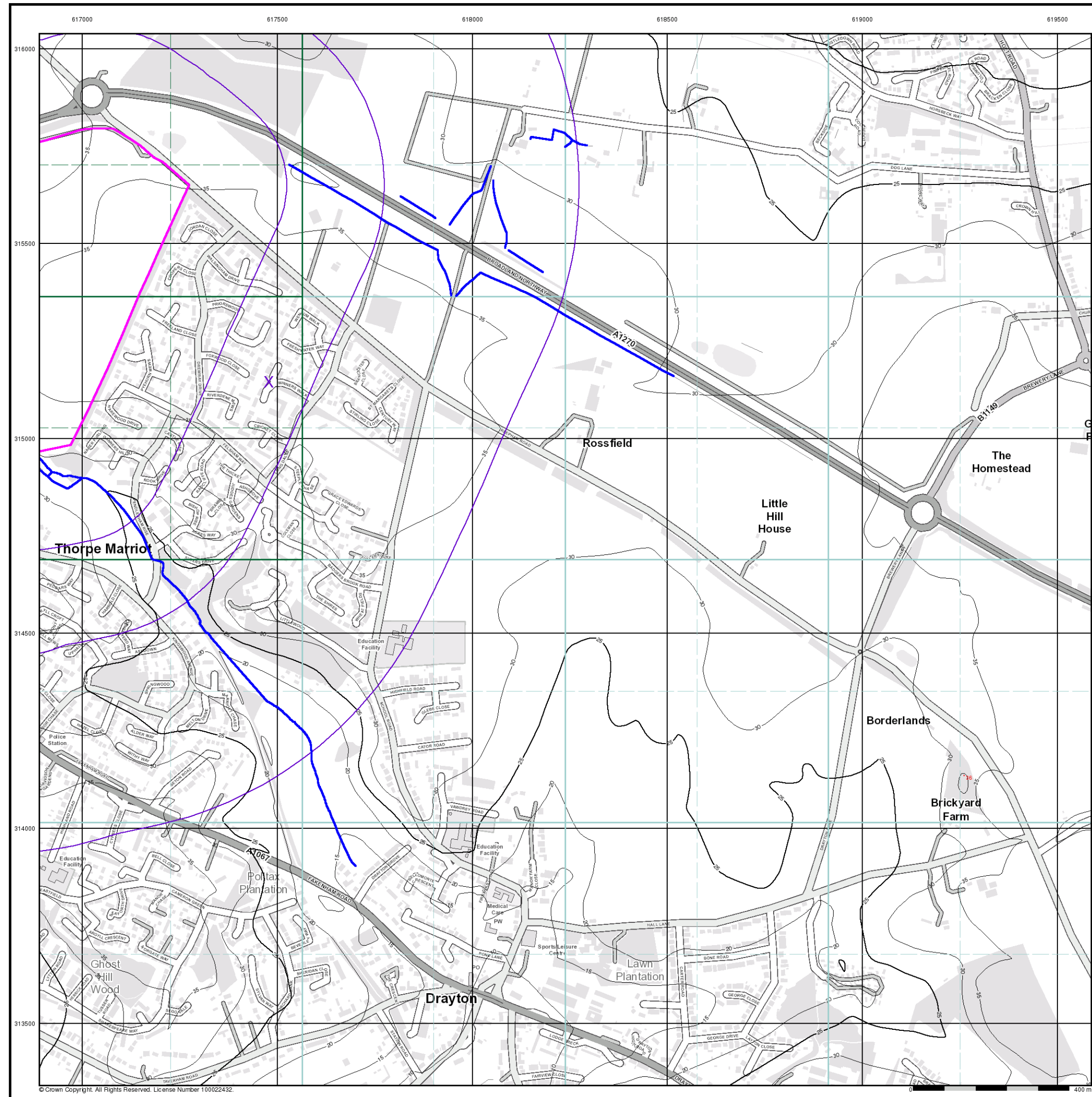
Order Details

Order Number: 186667864_1_1
 Customer Ref: 3551_EC,AR,DS
 National Grid Reference: 617480, 315150
 Slice: B
 Site Area (Ha): 79.31
 Search Buffer (m): 1000

Site Details

Marriotts Park, Taverham, Norfolk, NR8 6HL



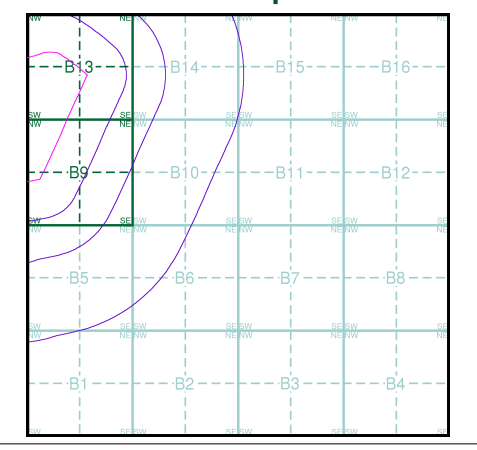


- General**
- Specified Site
 - Specified Buffer(s)
 - Bearing Reference Point

- OS Water Network Data**
- | | |
|--------------|-------------------------|
| Canal | Drain |
| Reservoir | Other |
| Foreshore | Lake |
| Marsh | Transfer |
| Tidal River | Lock Or Flight Of Locks |
| Inland River | Sea |

- Contours (height in meters)**
- Standard Contour 105
- Master Contour 100
- Spot Height 167.3
- Mean Low Water
- Mean High Water

OS Water Network Map - Slice B






Order Details

Order Number: 186667864_1_1
 Customer Ref: 3551_EC,AR,DS
 National Grid Reference: 617480, 315150
 Slice: B
 Site Area (Ha): 79.31
 Search Buffer (m): 1000

Site Details

Marriotts Park, Taverham, Norfolk, NR8 6HL

General

-  Specified Site
-  Specified Buffer(s)
-  Bearing Reference Point

Risk of Flooding from Surface Water

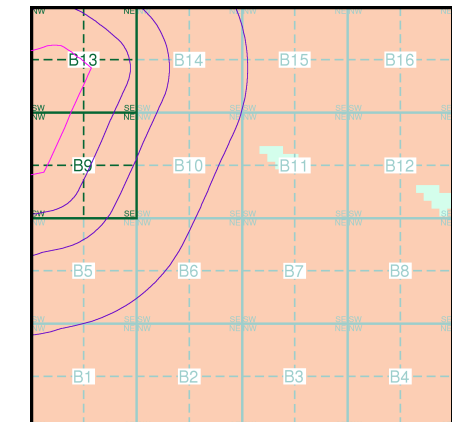
-  High - 30 Year Return
-  Medium - 100 Year Return
-  Low - 1000 Year Return

Suitability

See the suitability map below

-  National to county
-  County to town
-  Town to street
-  Street to parcels of land
-  Property

EANRW Suitability Map - Slice B



Order Details

Order Number: 186667864_1_1
 Customer Ref: 3551_EC,AR,DS
 National Grid Reference: 617480, 315150
 Slice: B
 Site Area (Ha): 79.31
 Search Buffer (m): 1000

Site Details

Marriotts Park, Taverham, Norfolk, NR8 6HL

