

# Historical Mapping Legends

## Ordnance Survey County Series and Ordnance Survey Plan 1:2,500

**Quarry**   **Gravel Pit**   **Sand Pit**  
**Clay Pit**   **Shingle**   **Refuse Heap**  
**Sloping Masonry**   **Flat Rock**  
**Marsh**   **Reeds**   **Osiers**  
**Rough Pasture**   **Furze**   **Wood**  
**Mixed Wood**   **Brushwood**   **Orchard**  
**Fir**   **Ford**   **Stepping Stones**  
**Ferry**   **Waterfall**   **Lock**  
**Trig. Station**   **Altitude at Trig. Station**  
**B.M. 325.9**   **Bench Mark**   **Surface Level**  
**Arrow denotes flow of water**   **Antiquities (site of)**  
**Cutting**   **Embankment**  
**Railway crossing Road**   **Level Crossing**   **Road crossing Railway**  
**Railway crossing River or Canal**   **Road over single stream**   **Road over River or Canal**  
**County Boundary (Geographical)**  
**County & Civil Parish Boundary**  
**Administrative County & Civil Parish Boundary**  
**County Borough Boundary (England)**  
**County Burgh Boundary (Scotland)**  
**Co. Boro. Bdy.**  
**Co. Burgh Bdy.**  
**BP BS** Boundary Post or Stone   **P.C.B** Police Call Box  
**B.R.** Bridle Road   **P** Pump  
**E.P** Electricity Pylon   **S.P** Signal Post  
**F.B.** Foot Bridge   **SL** Sluice  
**F.P.** Foot Path   **Sp.** Spring  
**G.P** Guide Post or Board   **T.C.B** Telephone Call Box  
**M.S** Mile Stone   **Tr.** Trough  
**M.P M.R** Mooring Post or Ring   **W** Well

## Ordnance Survey Plan, Additional SIMs and Supply of Unpublished Survey Information 1:2,500 and 1:1,250

**Inactive Quarry, Chalk Pit or Clay Pit**   **Active Quarry, Chalk Pit or Clay Pit**  
**Rock**   **Boulders**  
**Cliff**   **Slopes**   **Top**  
**Roofed Building**   **Glazed Roof Building**  
**Sloping Masonry**   **Archway**  
**Non-Coniferous Tree (surveyed)**   **Coniferous Tree (surveyed)**  
**Non-Coniferous Trees (not surveyed)**   **Coniferous Trees (not surveyed)**  
**Orchard Tree**   **Scrub**   **Bracken**  
**Coppice, Osier**   **Reeds**   **Marsh, Saltings**  
**Rough Grassland**   **Heath**   **Culvert**  
**Direction of water flow**   **Bench Mark**   **Antiquity (site of)**  
**Cave Entrance**   **Triangulation Station**   **Electricity Pylon**  
**Electricity Transmission Line**  
**County Boundary (Geographical)**  
**County & Civil Parish Boundary**  
**Civil Parish Boundary**  
**Admin. County or County Bor. Boundary**  
**London Borough Boundary**  
**Symbol marking point where boundary mereing changes**  
**BH** Beer House   **P** Pillar, Pole or Post  
**BP, BS** Boundary Post or Stone   **PO** Post Office  
**Cn, C** Capstan, Crane   **PC** Public Convenience  
**Chy** Chimney   **PH** Public House  
**D Fn** Drinking Fountain   **Pp** Pump  
**EI P** Electricity Pillar or Post   **SB, S Br** Signal Box or Bridge  
**FAP** Fire Alarm Pillar   **SP, SL** Signal Post or Light  
**FB** Foot Bridge   **Spr** Spring  
**GP** Guide Post   **Tk** Tank or Track  
**H** Hydrant or Hydraulic   **TCB** Telephone Call Box  
**LC** Level Crossing   **TCP** Telephone Call Post  
**MH** Manhole   **Tr** Trough  
**MP** Mile Post or Mooring Post   **Wr Pt, Wr T** Water Point, Water Tap  
**MS** Mile Stone   **W** Well  
**NTL** Normal Tidal Limit   **Wd Pp** Wind Pump

## Large-Scale National Grid Data 1:2,500 and 1:1,250

**Cliff**   **Slopes**   **Top**  
**Rock**   **Rock (scattered)**  
**Boulders**   **Boulders (scattered)**  
**Positioned Boulder**   **Scree**  
**Non-Coniferous Tree (surveyed)**   **Coniferous Tree (surveyed)**  
**Non-Coniferous Trees (not surveyed)**   **Coniferous Trees (not surveyed)**  
**Orchard Tree**   **Scrub**   **Bracken**  
**Coppice, Osier**   **Reeds**   **Marsh, Saltings**  
**Rough Grassland**   **Heath**   **Culvert**  
**Direction of water flow**   **Triangulation Station**   **Antiquity (site of)**  
**Electricity Transmission Line**   **Electricity Pylon**  
**B.M. 231.60m** Bench Mark   **Buildings with Building Seed**  
**Roofed Building**   **Glazed Roof Building**  
**Civil parish/community boundary**  
**District boundary**  
**County boundary**  
**Boundary post/stone**  
**Boundary mereing symbol (note: these always appear in opposed pairs or groups of three)**  
**Bks** Barracks   **P** Pillar, Pole or Post  
**Bty** Battery   **PO** Post Office  
**Cemy** Cemetery   **PC** Public Convenience  
**Chy** Chimney   **Pp** Pump  
**Cis** Cistern   **Ppg Sta** Pumping Station  
**Dismtd Rly** Dismantled Railway   **PW** Place of Worship  
**EI Gen Sta** Electricity Generating Station   **Sewage Ppg Sta** Sewage Pumping Station  
**EI P** Electricity Pole, Pillar   **SB, S Br** Signal Box or Bridge  
**EI Sub Sta** Electricity Sub Station   **SP, SL** Signal Post or Light  
**FB** Filter Bed   **Spr** Spring  
**Fn / D Fn** Fountain / Drinking Ftn.   **Tk** Tank or Track  
**Gas Gov** Gas Valve Compound   **Tr** Trough  
**GVC** Gas Governor   **Wd Pp** Wind Pump  
**GP** Guide Post   **Wr Pt, Wr T** Water Point, Water Tap  
**MH** Manhole   **Wks** Works (building or area)  
**MP, MS** Mile Post or Mile Stone   **W** Well

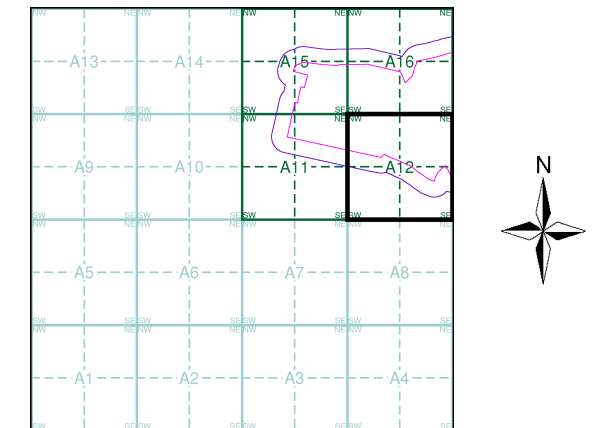
# Envirocheck®

LANDMARK INFORMATION GROUP®

## Historical Mapping & Photography included:

Mapping Type	Scale	Date	Pg
Norfolk	1:2,500	1882 - 1883	2
Norfolk	1:2,500	1906 - 1907	3
Ordnance Survey Plan	1:2,500	1965 - 1971	4
Ordnance Survey Plan	1:2,500	1969	5
Supply of Unpublished Survey Information	1:2,500	1973	6
Ordnance Survey Plan	1:2,500	1978	7
Additional SIMs	1:2,500	1985	8
Ordnance Survey Plan	1:1,250	1988	9
Ordnance Survey Plan	1:1,250	1992	10
Additional SIMs	1:1,250	1992	11
Large-Scale National Grid Data	1:1,250	1994	12
Large-Scale National Grid Data	1:2,500	1994	13
Large-Scale National Grid Data	1:1,250	1994 - 1995	14
Large-Scale National Grid Data	1:1,250	1994	15
Large-Scale National Grid Data	1:2,500	1995	16
Large-Scale National Grid Data	1:1,250	1996	17
Large-Scale National Grid Data	1:1,250	1996	18
Historical Aerial Photography	1:2,500	1999	19

## Historical Map - Segment A12



## Order Details

Order Number: 186667864\_1\_1  
 Customer Ref: 3551\_EC,AR,DS  
 National Grid Reference: 615950, 315110  
 Slice: A  
 Site Area (Ha): 79.31  
 Search Buffer (m): 100

## Site Details

Marriotts Park, Taverham, Norfolk, NR8 6HL

**Landmark®**  
 INFORMATION GROUP

Tel: 0844 844 9952  
 Fax: 0844 844 9951  
 Web: www.envirocheck.co.uk

## Norfolk

Published 1882 - 1883

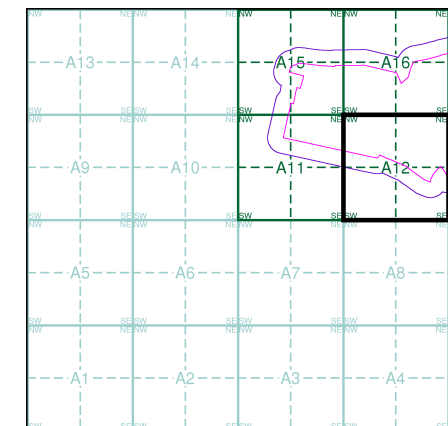
Source map scale - 1:2,500

The historical maps shown were reproduced from maps predominantly held at the scale adopted for England, Wales and Scotland in the 1840's. In 1854 the 1:2,500 scale was adopted for mapping urban areas and by 1896 it covered the whole of what were considered to be the cultivated parts of Great Britain. The published date given below is often some years later than the surveyed date. Before 1938, all OS maps were based on the Cassini Projection, with independent surveys of a single county or group of counties, giving rise to significant inaccuracies in outlying areas.

### Map Name(s) and Date(s)

050_12 1882 1:2,500	051_09 1882 1:2,500
050_16 1882 1:2,500	051_13 1883 1:2,500

### Historical Map - Segment A12

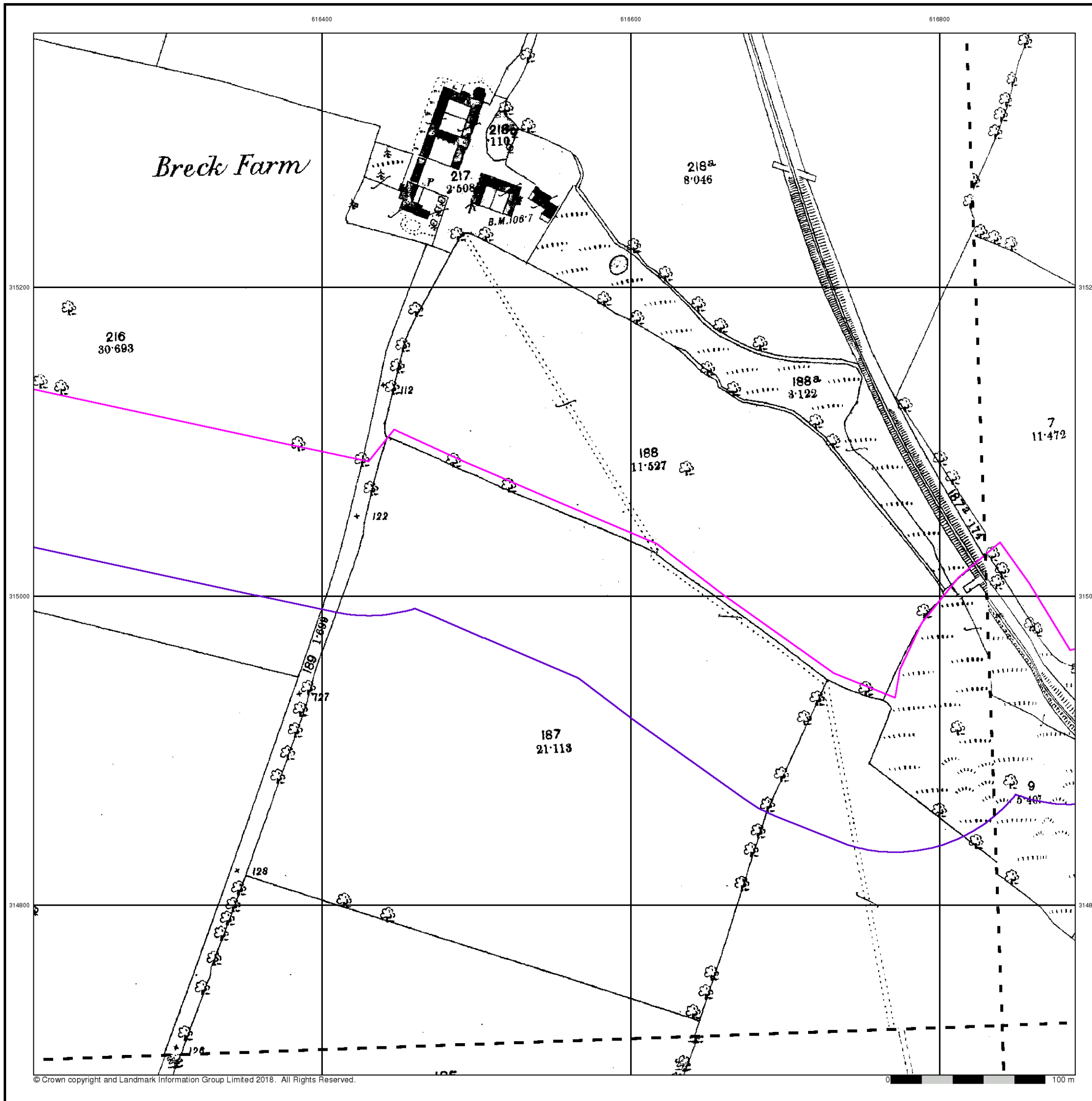


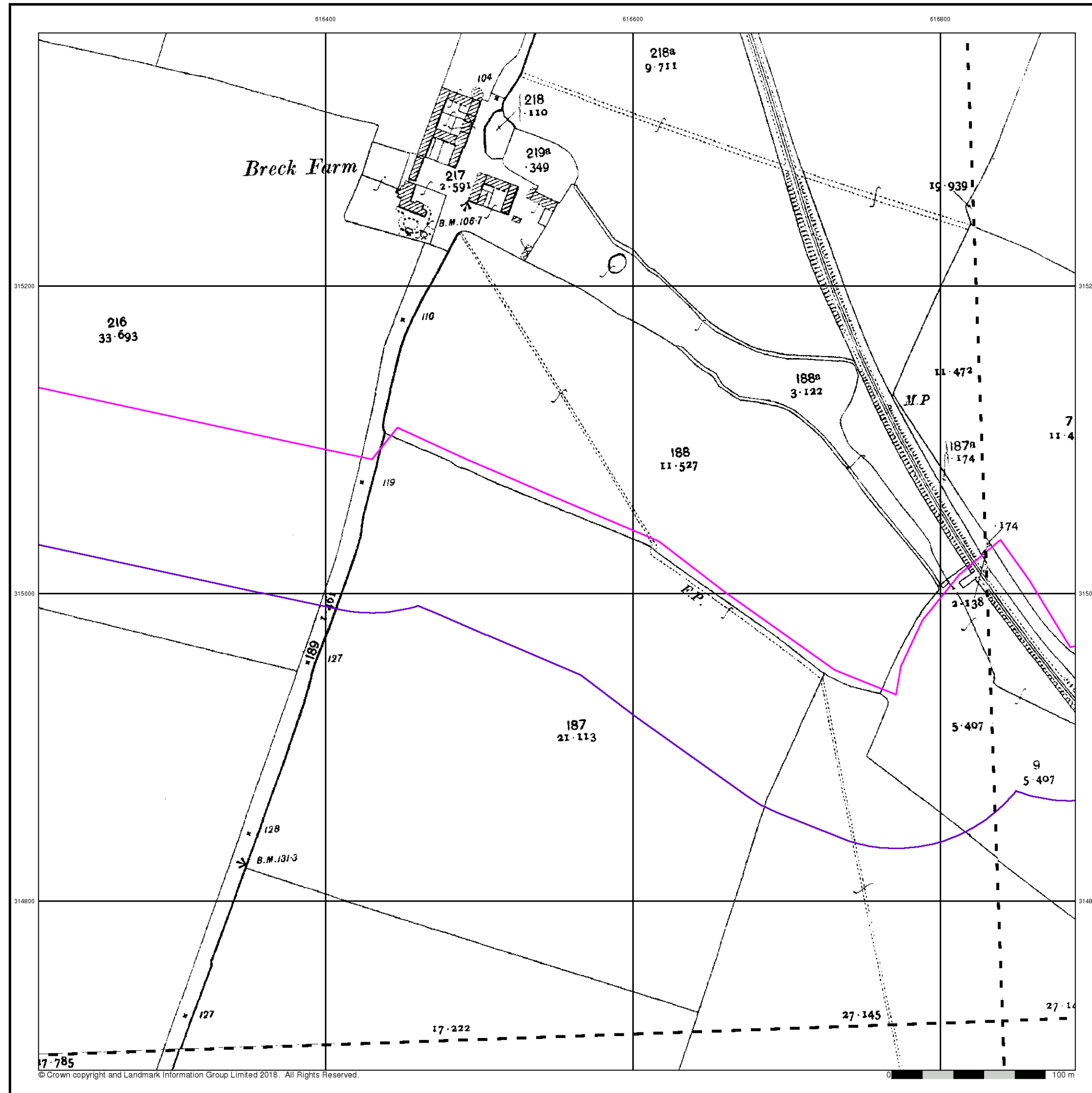
### Order Details

Order Number: 186667864\_1\_1  
 Customer Ref: 3551\_EC,AR,DS  
 National Grid Reference: 615950, 315110  
 Slice: A  
 Site Area (Ha): 79.31  
 Search Buffer (m): 100

### Site Details

Marriotts Park, Taverham, Norfolk, NR8 6HL





# Envirocheck®

LANDMARK INFORMATION GROUP®

## Norfolk

Published 1906 - 1907

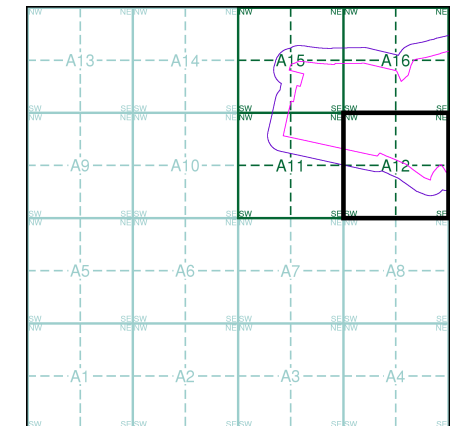
Source map scale - 1:2,500

The historical maps shown were reproduced from maps predominantly held at the scale adopted for England, Wales and Scotland in the 1840's. In 1854 the 1:2,500 scale was adopted for mapping urban areas and by 1896 it covered the whole of what were considered to be the cultivated parts of Great Britain. The published date given below is often some years later than the surveyed date. Before 1938, all OS maps were based on the Cassini Projection, with independent surveys of a single county or group of counties, giving rise to significant inaccuracies in outlying areas.

### Map Name(s) and Date(s)

050_12 1906 1:2,500	051_09 1906 1:2,500
050_16 1907 1:2,500	051_13 1907 1:2,500

### Historical Map - Segment A12



### Order Details

Order Number: 186667864\_1\_1  
 Customer Ref: 3551\_EC,AR,DS  
 National Grid Reference: 615950, 315110  
 Slice: A  
 Site Area (Ha): 79.31  
 Search Buffer (m): 100

### Site Details

Marriotts Park, Taverham, Norfolk, NR8 6HL

**Landmark**  
 INFORMATION GROUP

Tel: 0844 844 9952  
 Fax: 0844 844 9951  
 Web: www.envirocheck.co.uk

## Ordnance Survey Plan

Published 1965 - 1971

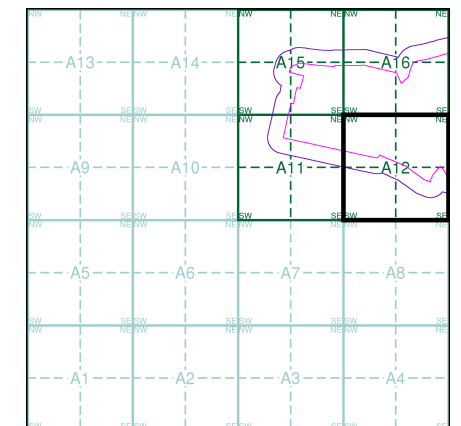
Source map scale - 1:2,500

The historical maps shown were reproduced from maps predominantly held at the scale adopted for England, Wales and Scotland in the 1840's. In 1854 the 1:2,500 scale was adopted for mapping urban areas and by 1896 it covered the whole of what were considered to be the cultivated parts of Great Britain. The published date given below is often some years later than the surveyed date. Before 1938, all OS maps were based on the Cassini Projection, with independent surveys of a single county or group of counties, giving rise to significant inaccuracies in outlying areas.

### Map Name(s) and Date(s)

TG1615	1971	1:2,500
TG1614	1965	1:2,500

### Historical Map - Segment A12

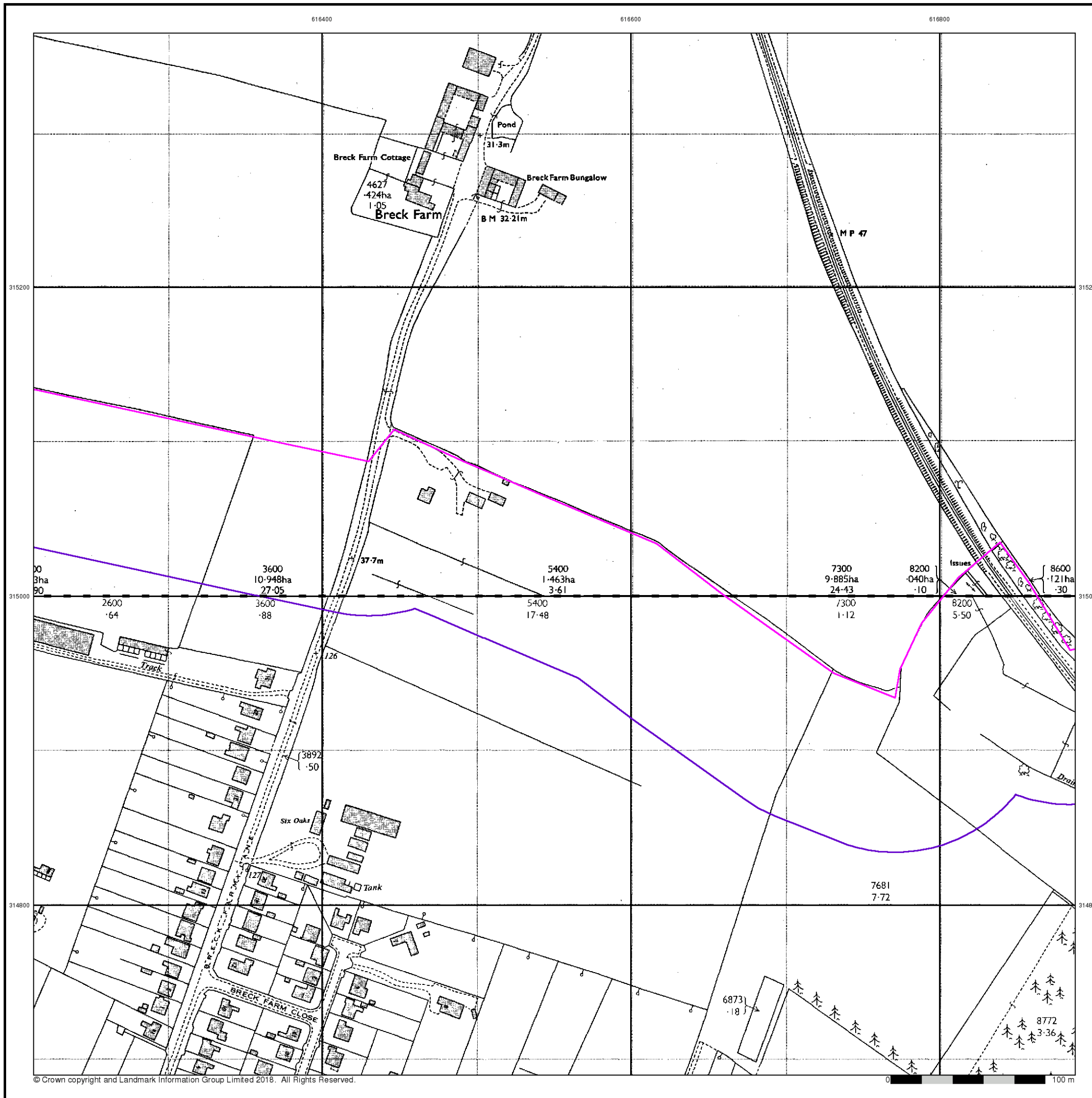


### Order Details

Order Number: 186667864\_1\_1  
 Customer Ref: 3551\_EC,AR,DS  
 National Grid Reference: 615950, 315110  
 Slice: A  
 Site Area (Ha): 79.31  
 Search Buffer (m): 100

### Site Details

Marriotts Park, Taverham, Norfolk, NR8 6HL



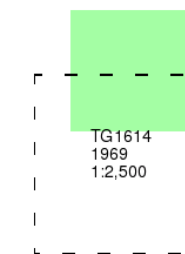
## Ordnance Survey Plan

Published 1969

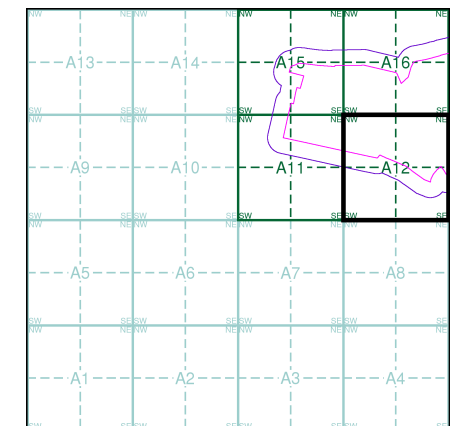
Source map scale - 1:2,500

The historical maps shown were reproduced from maps predominantly held at the scale adopted for England, Wales and Scotland in the 1840's. In 1854 the 1:2,500 scale was adopted for mapping urban areas and by 1896 it covered the whole of what were considered to be the cultivated parts of Great Britain. The published date given below is often some years later than the surveyed date. Before 1938, all OS maps were based on the Cassini Projection, with independent surveys of a single county or group of counties, giving rise to significant inaccuracies in outlying areas.

### Map Name(s) and Date(s)



### Historical Map - Segment A12

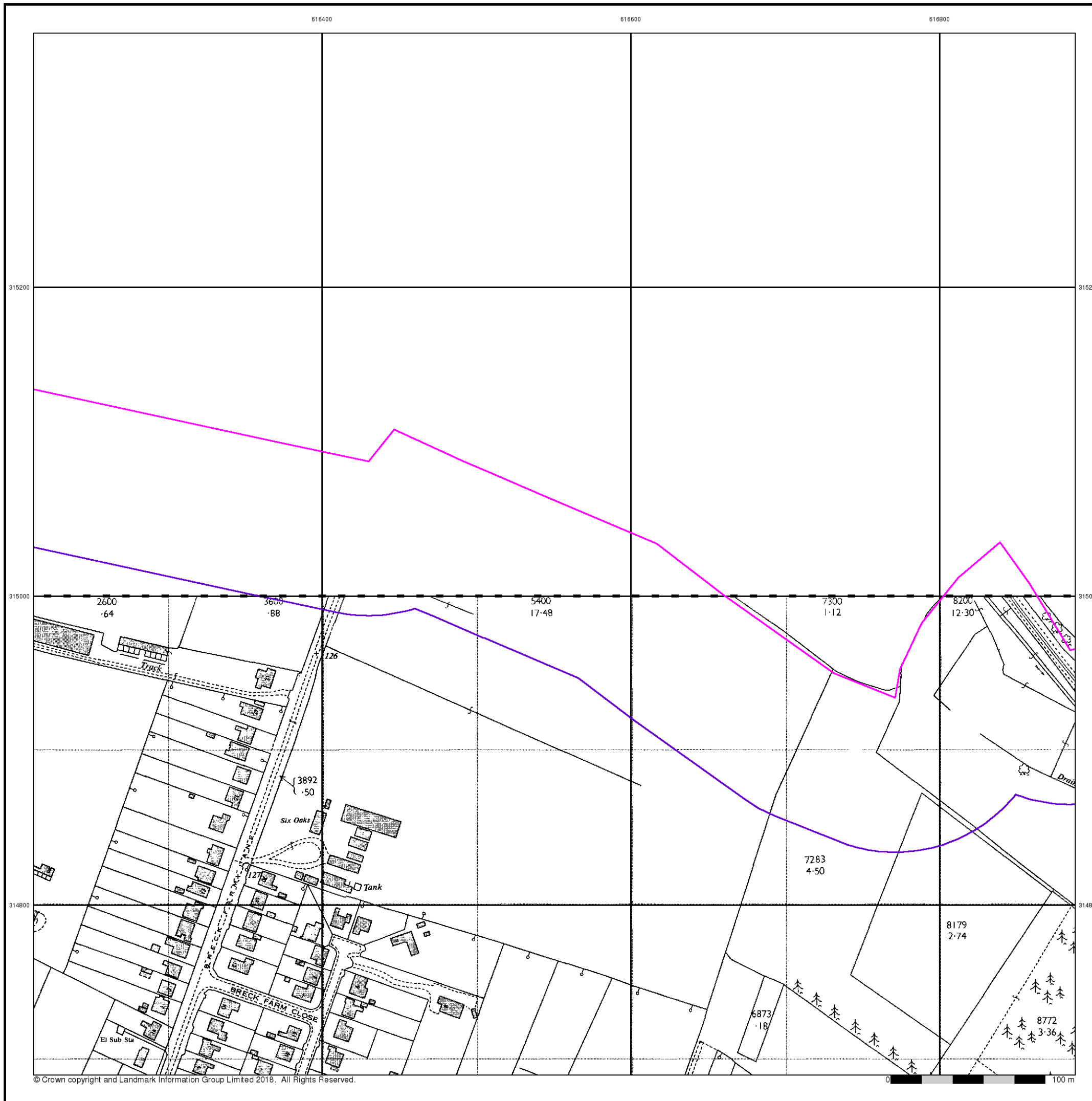


### Order Details

Order Number: 186667864\_1\_1  
Customer Ref: 3551\_EC,AR,DS  
National Grid Reference: 615950, 315110  
Slice: A  
Site Area (Ha): 79.31  
Search Buffer (m): 100

### Site Details

Marriotts Park, Taverham, Norfolk, NR8 6HL



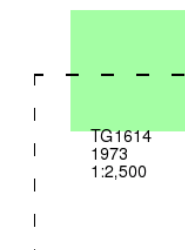
## Supply of Unpublished Survey Information

Published 1973

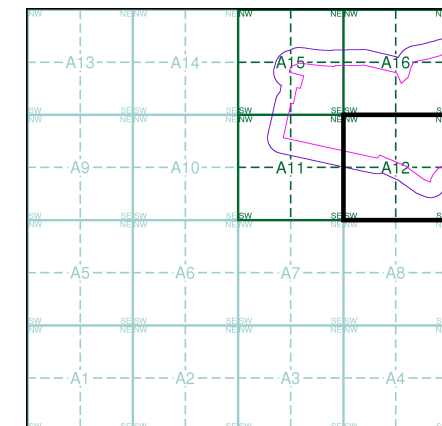
Source map scale - 1:2,500

SUSI maps (Supply of Unpublished Survey Information) were produced between 1972 and 1977, mainly for internal use at Ordnance Survey. These were more of a 'work-in-progress' plan as they showed updates of individual areas on a map. These maps were unpublished, and they do not represent a single moment in time. They were produced at both 1:2,500 and 1:1,250 scales.

### Map Name(s) and Date(s)



### Historical Map - Segment A12

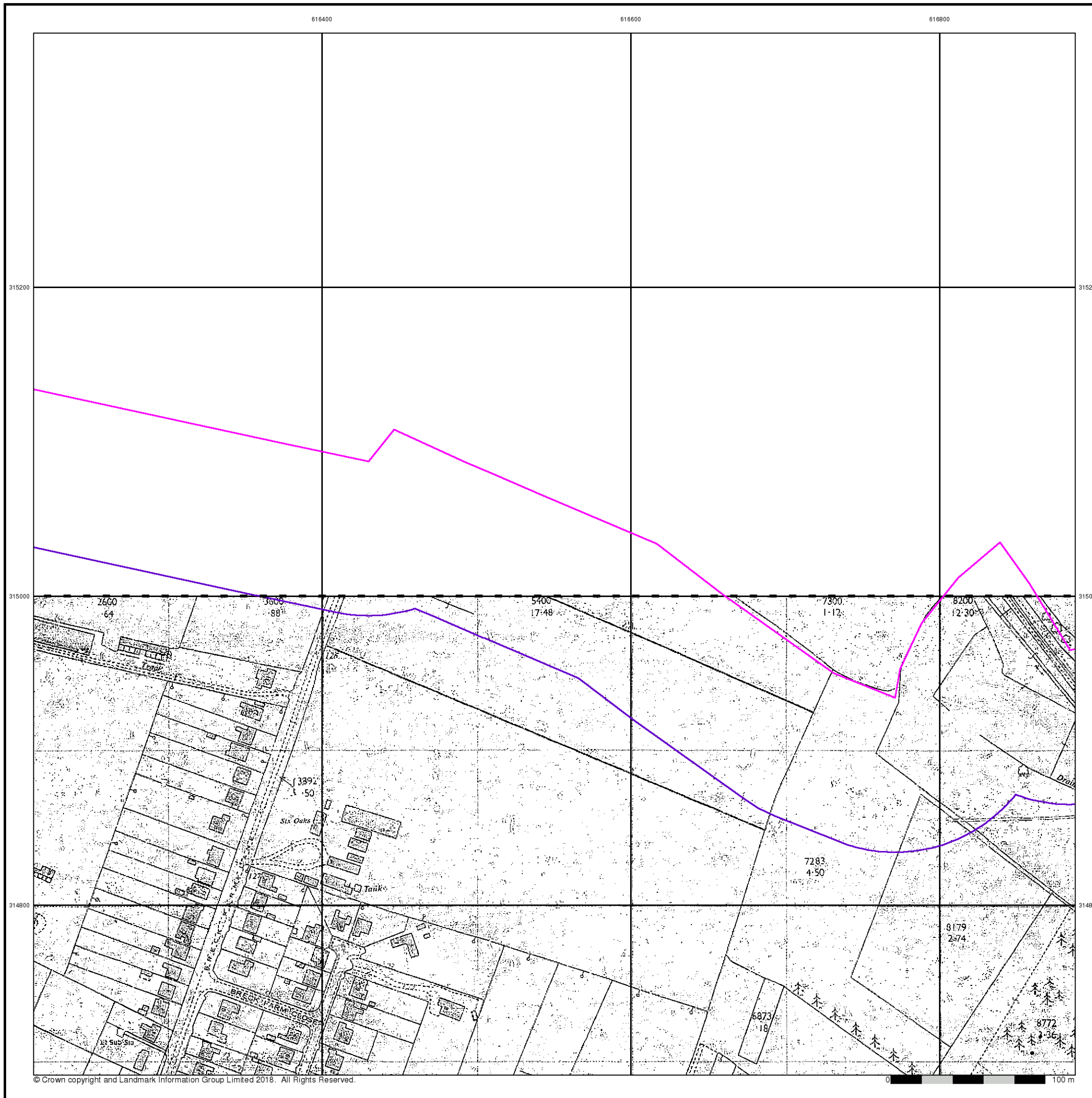


### Order Details

Order Number: 186667864\_1\_1  
Customer Ref: 3551\_EC,AR,DS  
National Grid Reference: 615950, 315110  
Slice: A  
Site Area (Ha): 79.31  
Search Buffer (m): 100

### Site Details

Marriotts Park, Taverham, Norfolk, NR8 6HL



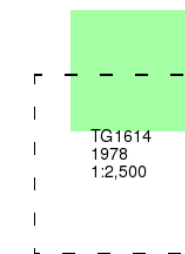
## Ordnance Survey Plan

Published 1978

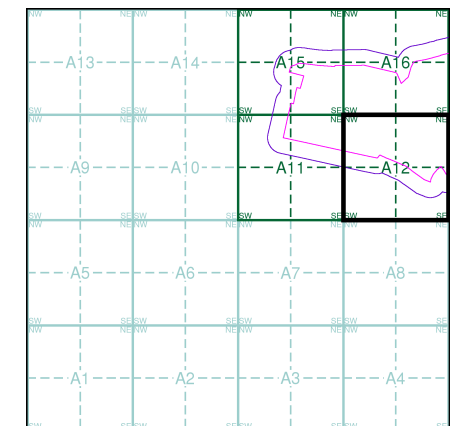
Source map scale - 1:2,500

The historical maps shown were reproduced from maps predominantly held at the scale adopted for England, Wales and Scotland in the 1840's. In 1854 the 1:2,500 scale was adopted for mapping urban areas and by 1896 it covered the whole of what were considered to be the cultivated parts of Great Britain. The published date given below is often some years later than the surveyed date. Before 1938, all OS maps were based on the Cassini Projection, with independent surveys of a single county or group of counties, giving rise to significant inaccuracies in outlying areas.

### Map Name(s) and Date(s)



### Historical Map - Segment A12

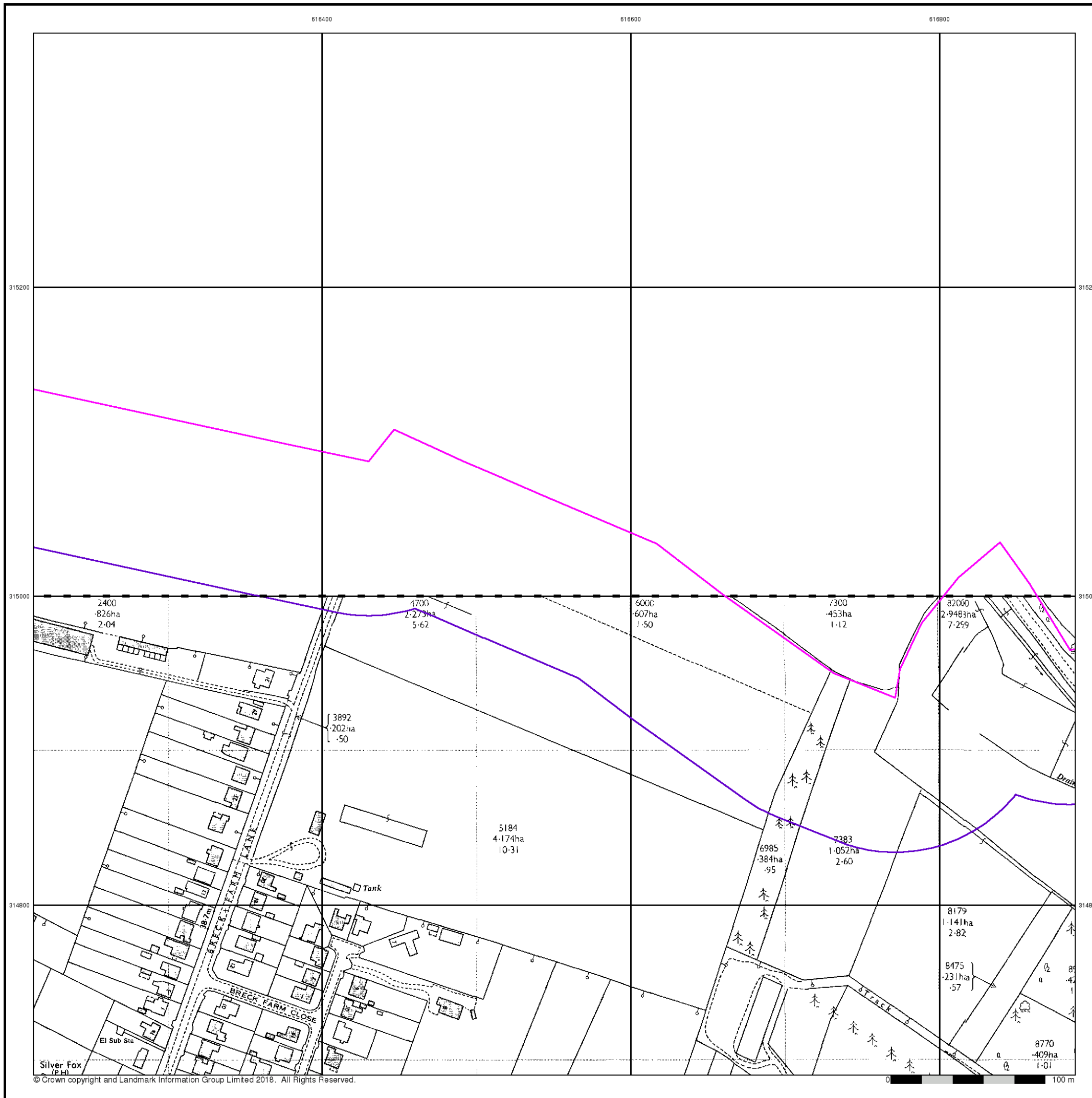


### Order Details

Order Number: 186667864\_1\_1  
 Customer Ref: 3551\_EC,AR,DS  
 National Grid Reference: 615950, 315110  
 Slice: A  
 Site Area (Ha): 79.31  
 Search Buffer (m): 100

### Site Details

Marriotts Park, Taverham, Norfolk, NR8 6HL



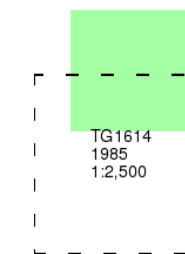
## Additional SIMs

Published 1985

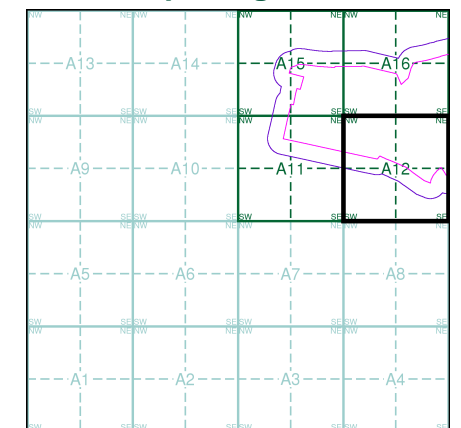
Source map scale - 1:2,500

The SIM cards (Ordnance Survey's 'Survey of Information on Microfilm') are further, minor editions of mapping which were produced and published in between the main editions as an area was updated. They date from 1947 to 1994, and contain detailed information on buildings, roads and land-use. These maps were produced at both 1:2,500 and 1:1,250 scales.

## Map Name(s) and Date(s)



## Historical Map - Segment A12

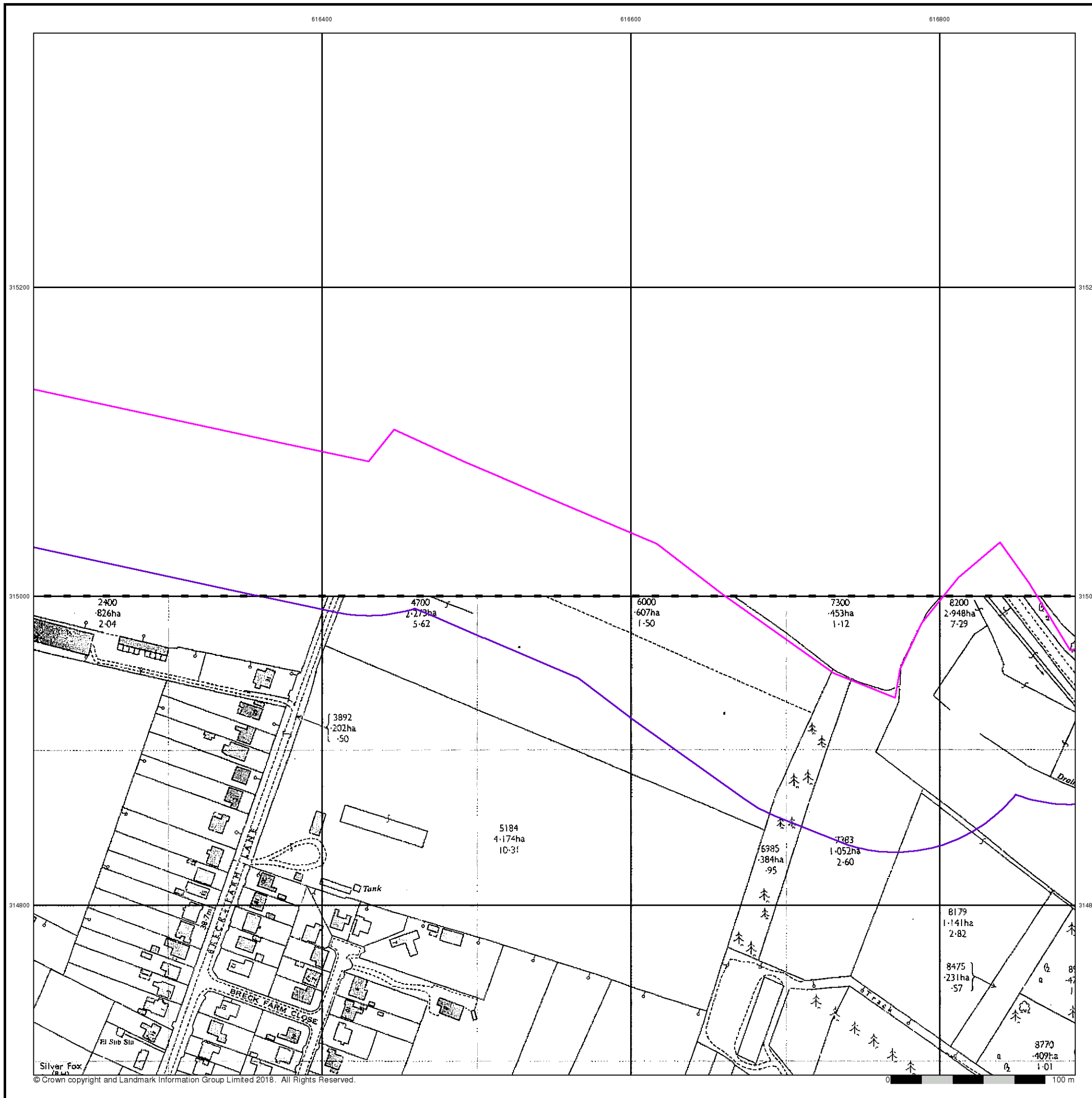


## Order Details

Order Number: 186667864\_1\_1  
 Customer Ref: 3551\_EC,AR,DS  
 National Grid Reference: 615950, 315110  
 Slice: A  
 Site Area (Ha): 79.31  
 Search Buffer (m): 100

## Site Details

Marriotts Park, Taverham, Norfolk, NR8 6HL





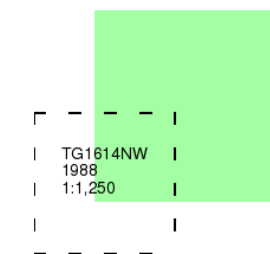
## Ordnance Survey Plan

Published 1988

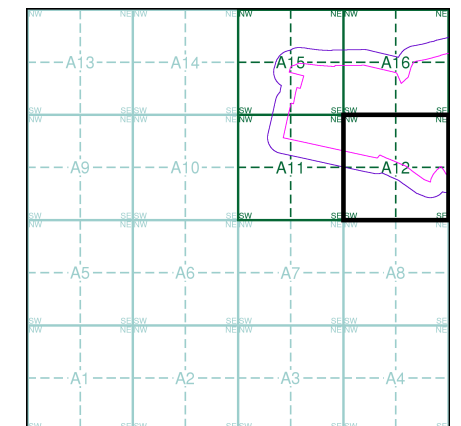
Source map scale - 1:1,250

The historical maps shown were reproduced from maps predominantly held at the scale adopted for England, Wales and Scotland in the 1840's. In 1854 the 1:2,500 scale was adopted for mapping urban areas and by 1896 it covered the whole of what were considered to be the cultivated parts of Great Britain. The published date given below is often some years later than the surveyed date. Before 1938, all OS maps were based on the Cassini Projection, with independent surveys of a single county or group of counties, giving rise to significant inaccuracies in outlying areas.

### Map Name(s) and Date(s)



### Historical Map - Segment A12

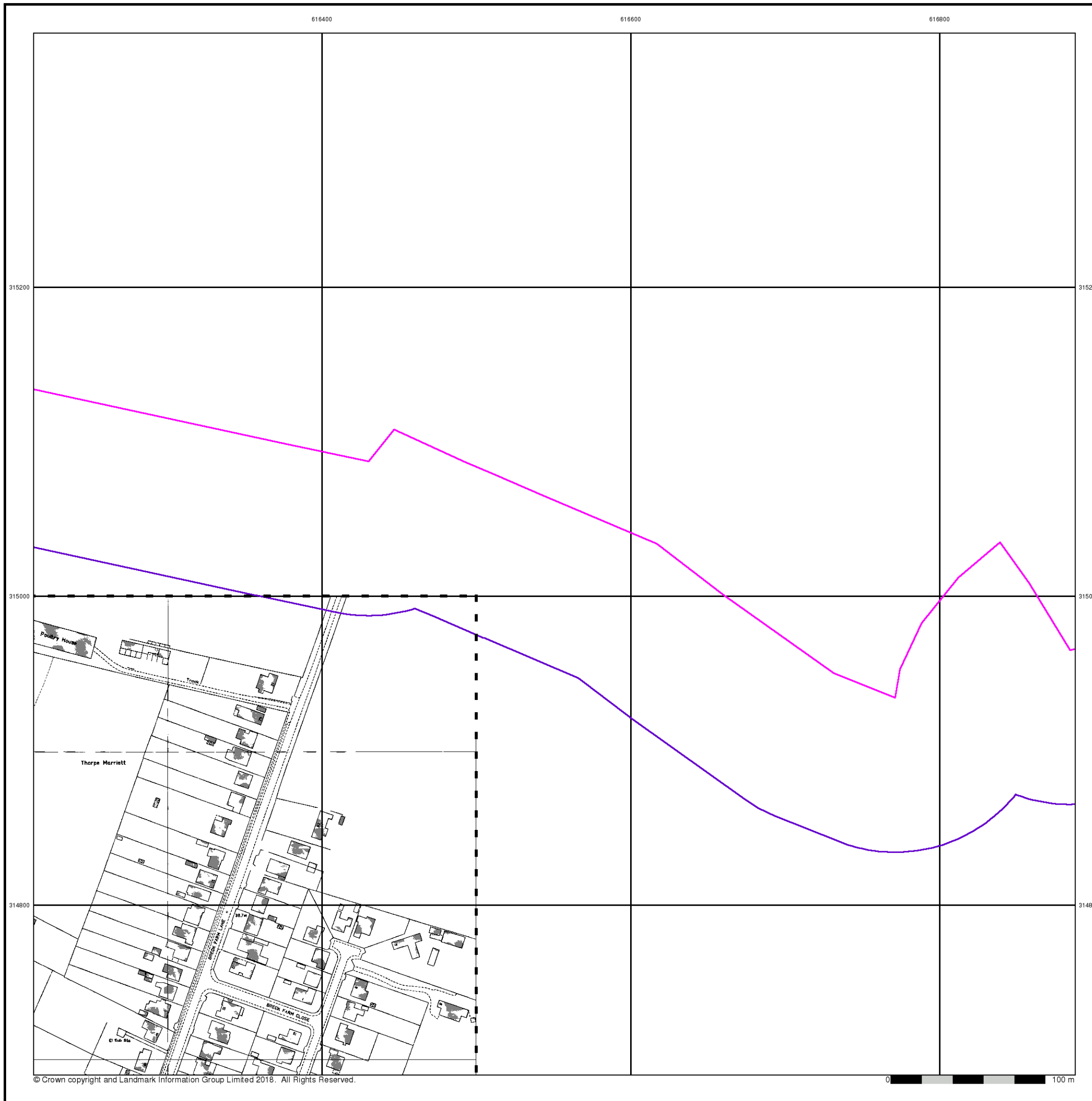


### Order Details

Order Number: 186667864\_1\_1  
Customer Ref: 3551\_EC,AR,DS  
National Grid Reference: 615950, 315110  
Slice: A  
Site Area (Ha): 79.31  
Search Buffer (m): 100

### Site Details

Marriotts Park, Taverham, Norfolk, NR8 6HL



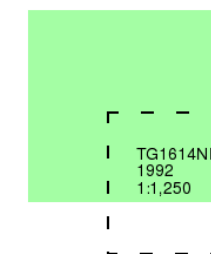
## Ordnance Survey Plan

Published 1992

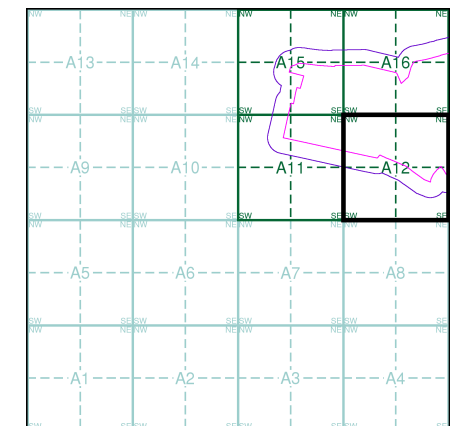
Source map scale - 1:1,250

The historical maps shown were reproduced from maps predominantly held at the scale adopted for England, Wales and Scotland in the 1840's. In 1854 the 1:2,500 scale was adopted for mapping urban areas and by 1896 it covered the whole of what were considered to be the cultivated parts of Great Britain. The published date given below is often some years later than the surveyed date. Before 1938, all OS maps were based on the Cassini Projection, with independent surveys of a single county or group of counties, giving rise to significant inaccuracies in outlying areas.

### Map Name(s) and Date(s)



### Historical Map - Segment A12

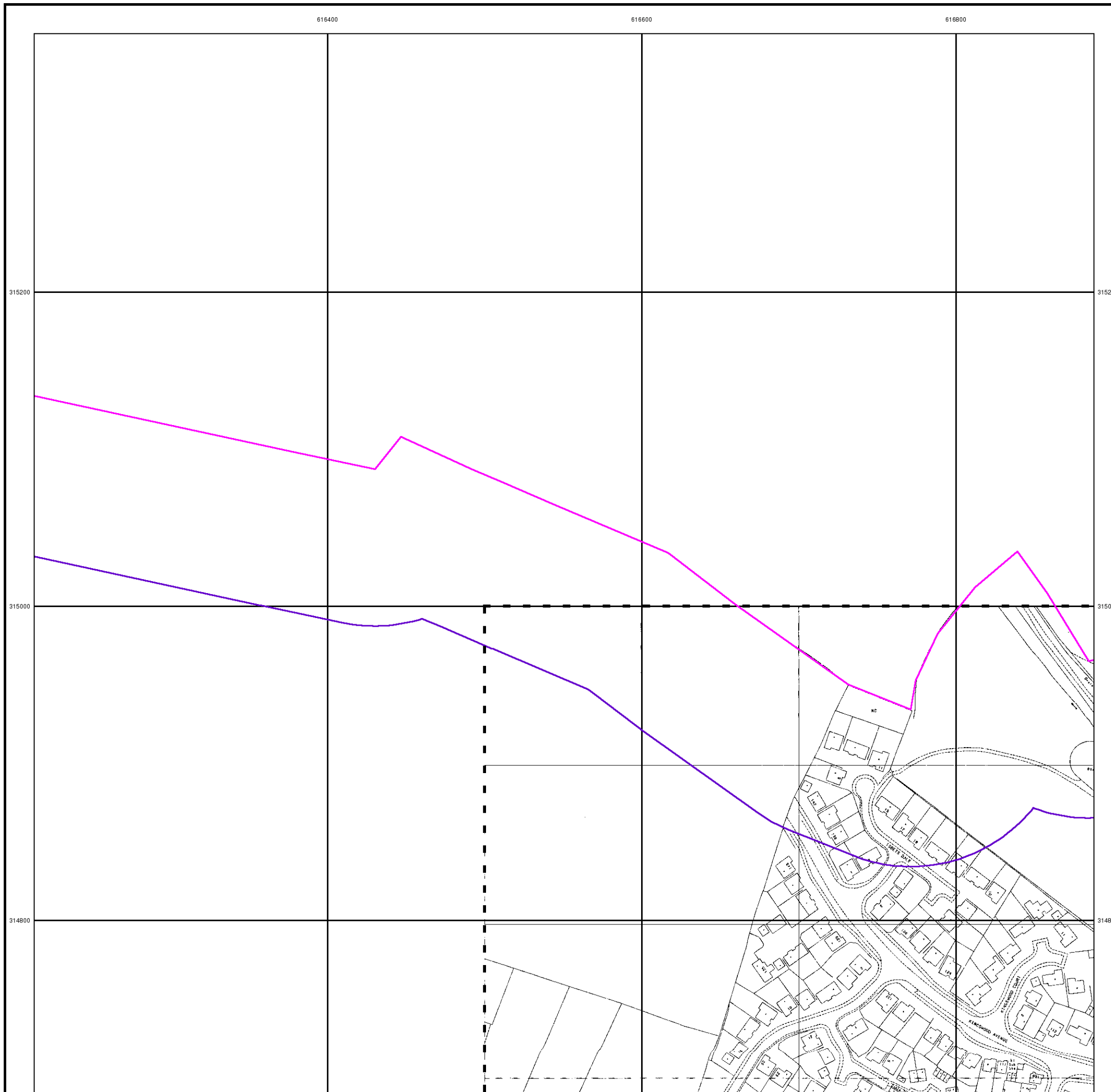


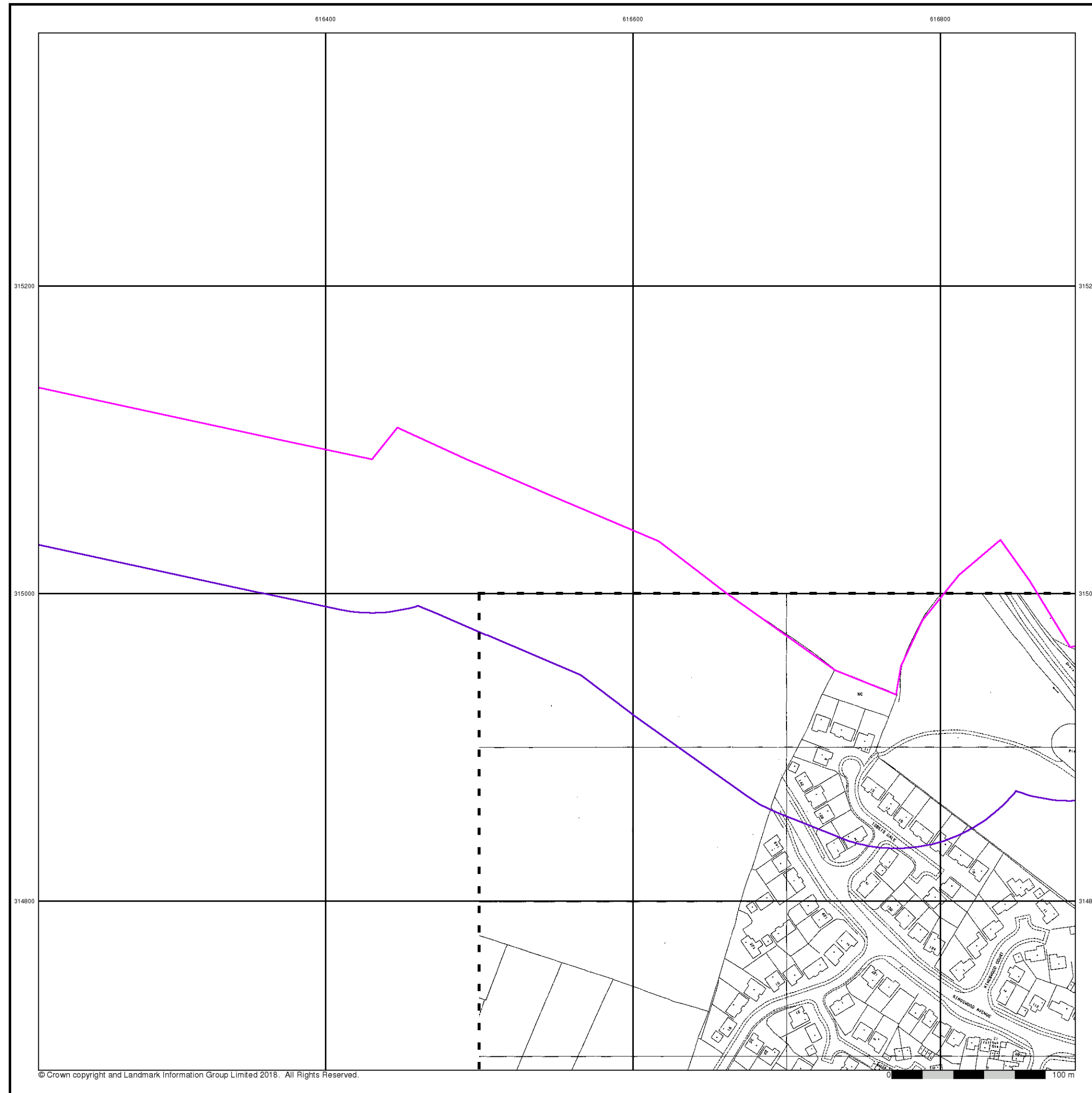
### Order Details

Order Number: 186667864\_1\_1  
Customer Ref: 3551\_EC,AR,DS  
National Grid Reference: 615950, 315110  
Slice: A  
Site Area (Ha): 79.31  
Search Buffer (m): 100

### Site Details

Marriotts Park, Taverham, Norfolk, NR8 6HL





# Envirocheck®

● LANDMARK INFORMATION GROUP®

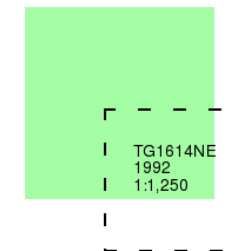
## Additional SIMs

Published 1992

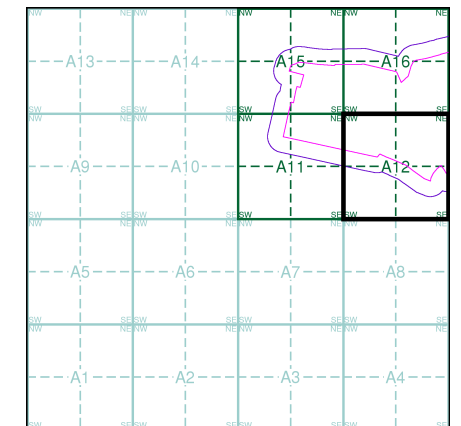
Source map scale - 1:1,250

The SIM cards (Ordnance Survey's 'Survey of Information on Microfilm') are further, minor editions of mapping which were produced and published in between the main editions as an area was updated. They date from 1947 to 1994, and contain detailed information on buildings, roads and land-use. These maps were produced at both 1:2,500 and 1:1,250 scales.

## Map Name(s) and Date(s)



## Historical Map - Segment A12



## Order Details

Order Number: 186667864\_1\_1  
 Customer Ref: 3551\_EC,AR,DS  
 National Grid Reference: 615950, 315110  
 Slice: A  
 Site Area (Ha): 79.31  
 Search Buffer (m): 100

## Site Details

Marriotts Park, Taverham, Norfolk, NR8 6HL

**Landmark**  
 ● INFORMATION GROUP

Tel: 0844 844 9952  
 Fax: 0844 844 9951  
 Web: www.envirocheck.co.uk

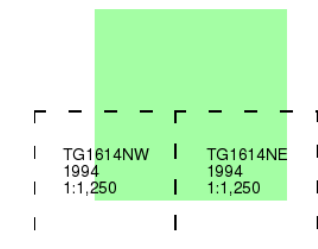
## Large-Scale National Grid Data

Published 1994

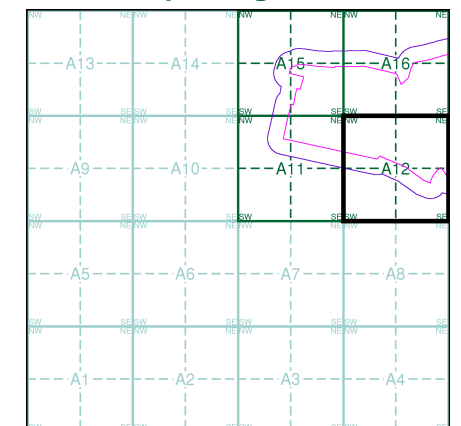
Source map scale - 1:1,250

'Large Scale National Grid Data' superseded SIM cards (Ordnance Survey's 'Survey of Information on Microfilm') in 1992, and continued to be produced until 1999. These maps were the fore-runners of digital mapping and so provide detailed information on houses and roads, but tend to show less topographic features such as vegetation. These maps were produced at both 1:2,500 and 1:1,250 scales.

### Map Name(s) and Date(s)



### Historical Map - Segment A12

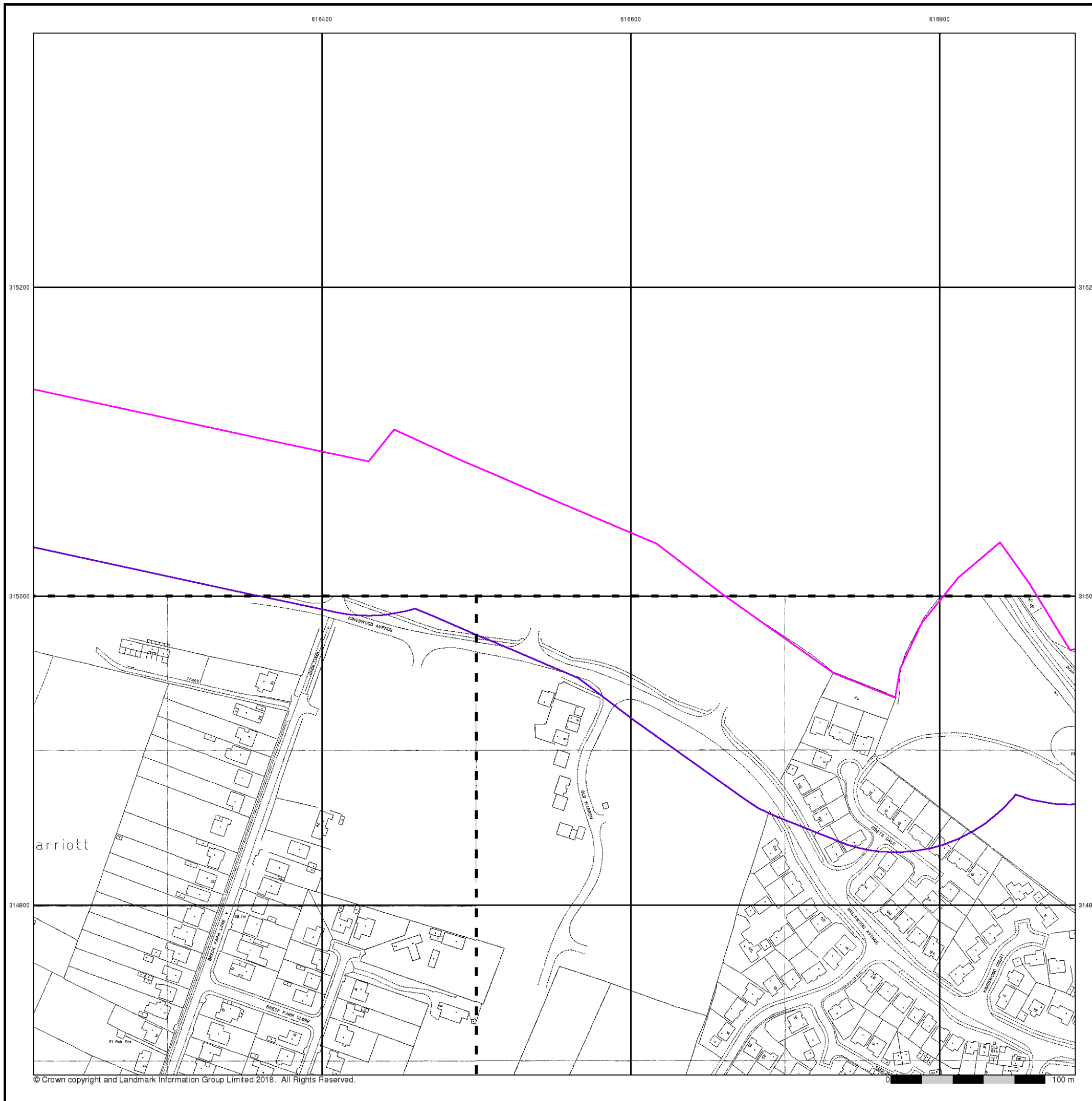


### Order Details

Order Number: 186667864\_1\_1  
 Customer Ref: 3551\_EC,AR,DS  
 National Grid Reference: 615950, 315110  
 Slice: A  
 Site Area (Ha): 79.31  
 Search Buffer (m): 100

### Site Details

Marriotts Park, Taverham, Norfolk, NR8 6HL



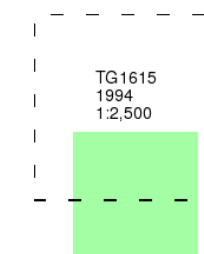
## Large-Scale National Grid Data

Published 1994

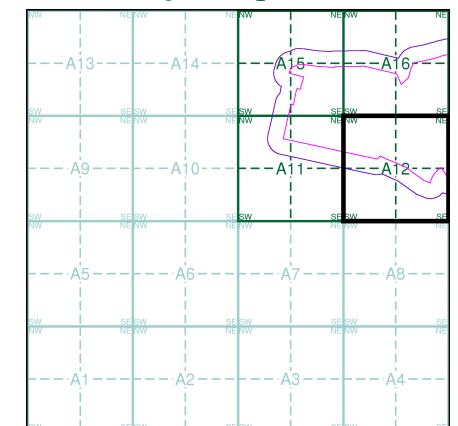
Source map scale - 1:2,500

'Large Scale National Grid Data' superseded SIM cards (Ordnance Survey's 'Survey of Information on Microfilm') in 1992, and continued to be produced until 1999. These maps were the fore-runners of digital mapping and so provide detailed information on houses and roads, but tend to show less topographic features such as vegetation. These maps were produced at both 1:2,500 and 1:1,250 scales.

### Map Name(s) and Date(s)



### Historical Map - Segment A12

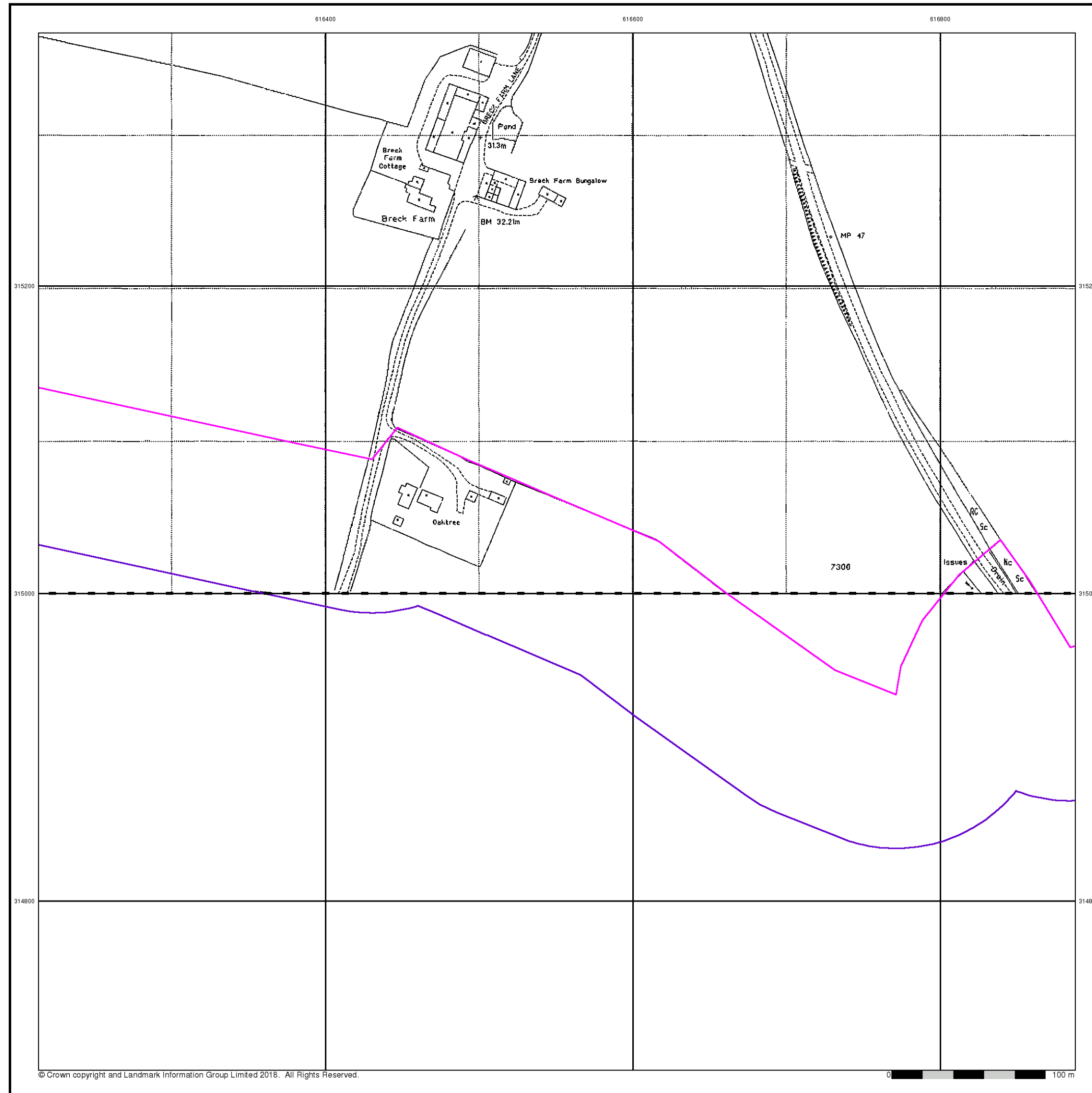


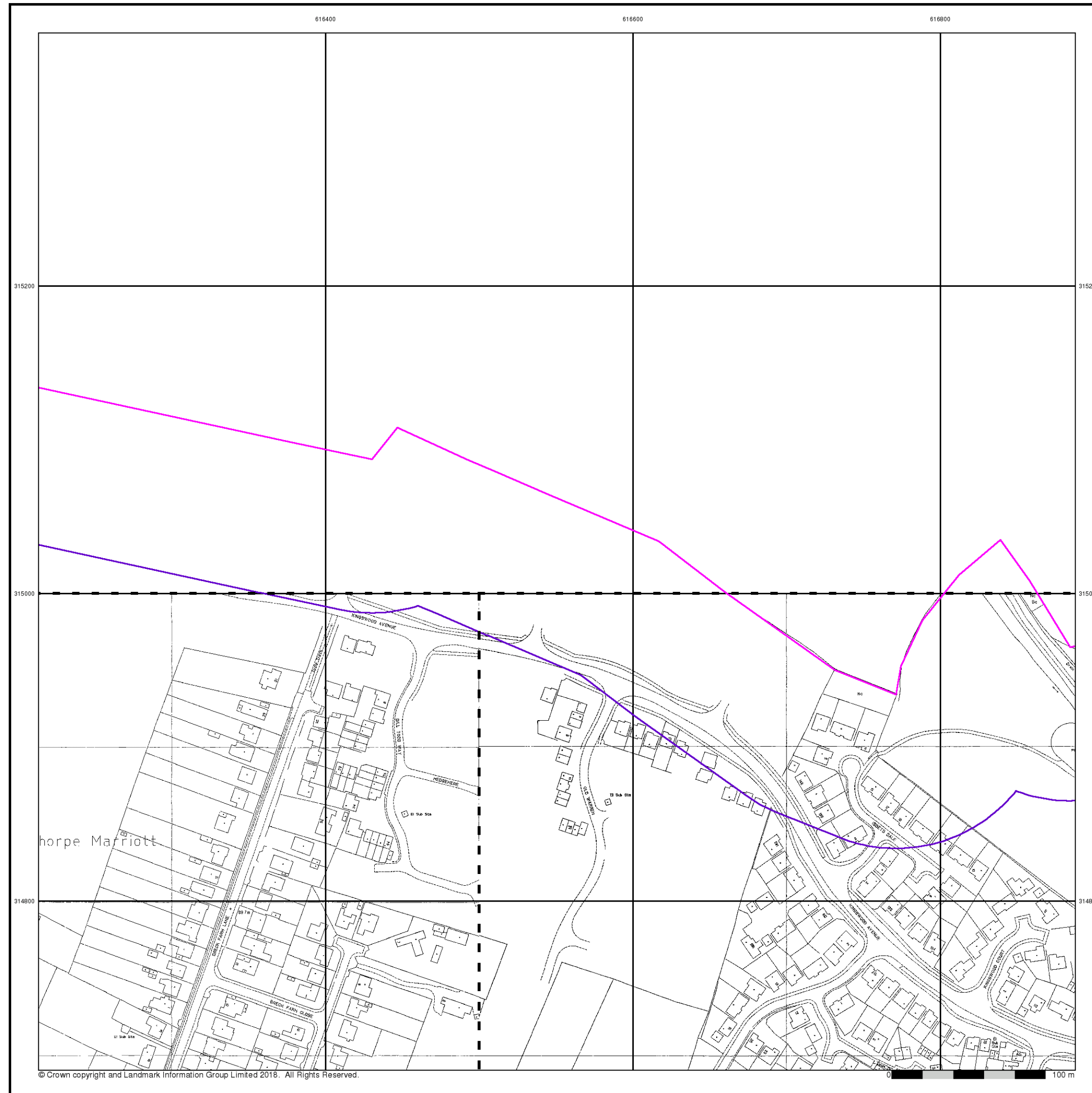
### Order Details

Order Number: 186667864\_1\_1  
Customer Ref: 3551\_EC,AR,DS  
National Grid Reference: 615950, 315110  
Slice: A  
Site Area (Ha): 79.31  
Search Buffer (m): 100

### Site Details

Marriotts Park, Taverham, Norfolk, NR8 6HL





# Envirocheck®

LANDMARK INFORMATION GROUP®

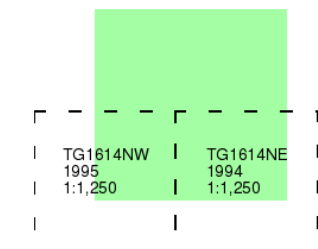
## Large-Scale National Grid Data

Published 1994 - 1995

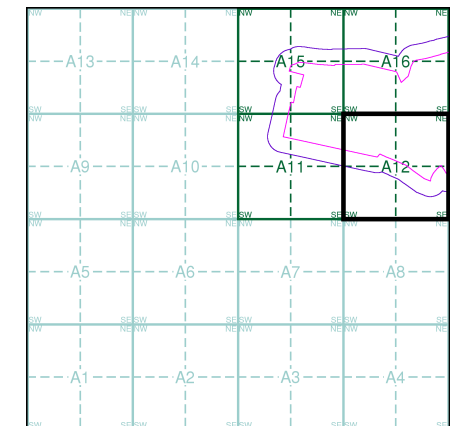
Source map scale - 1:1,250

'Large Scale National Grid Data' superseded SIM cards (Ordnance Survey's 'Survey of Information on Microfilm') in 1992, and continued to be produced until 1999. These maps were the fore-runners of digital mapping and so provide detailed information on houses and roads, but tend to show less topographic features such as vegetation. These maps were produced at both 1:2,500 and 1:1,250 scales.

### Map Name(s) and Date(s)



### Historical Map - Segment A12



### Order Details

Order Number: 186667864\_1\_1  
 Customer Ref: 3551\_EC,AR,DS  
 National Grid Reference: 615950, 315110  
 Slice: A  
 Site Area (Ha): 79.31  
 Search Buffer (m): 100

### Site Details

Marriotts Park, Taverham, Norfolk, NR8 6HL

**Landmark**  
 INFORMATION GROUP

Tel: 0844 844 9952  
 Fax: 0844 844 9951  
 Web: www.envirocheck.co.uk

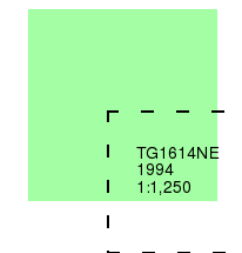
## Large-Scale National Grid Data

Published 1994

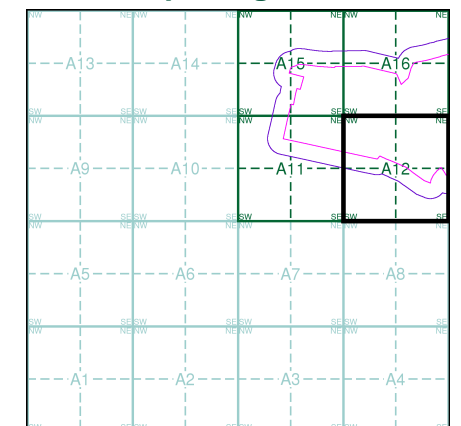
Source map scale - 1:1,250

'Large Scale National Grid Data' superseded SIM cards (Ordnance Survey's 'Survey of Information on Microfilm') in 1992, and continued to be produced until 1999. These maps were the fore-runners of digital mapping and so provide detailed information on houses and roads, but tend to show less topographic features such as vegetation. These maps were produced at both 1:2,500 and 1:1,250 scales.

### Map Name(s) and Date(s)



### Historical Map - Segment A12

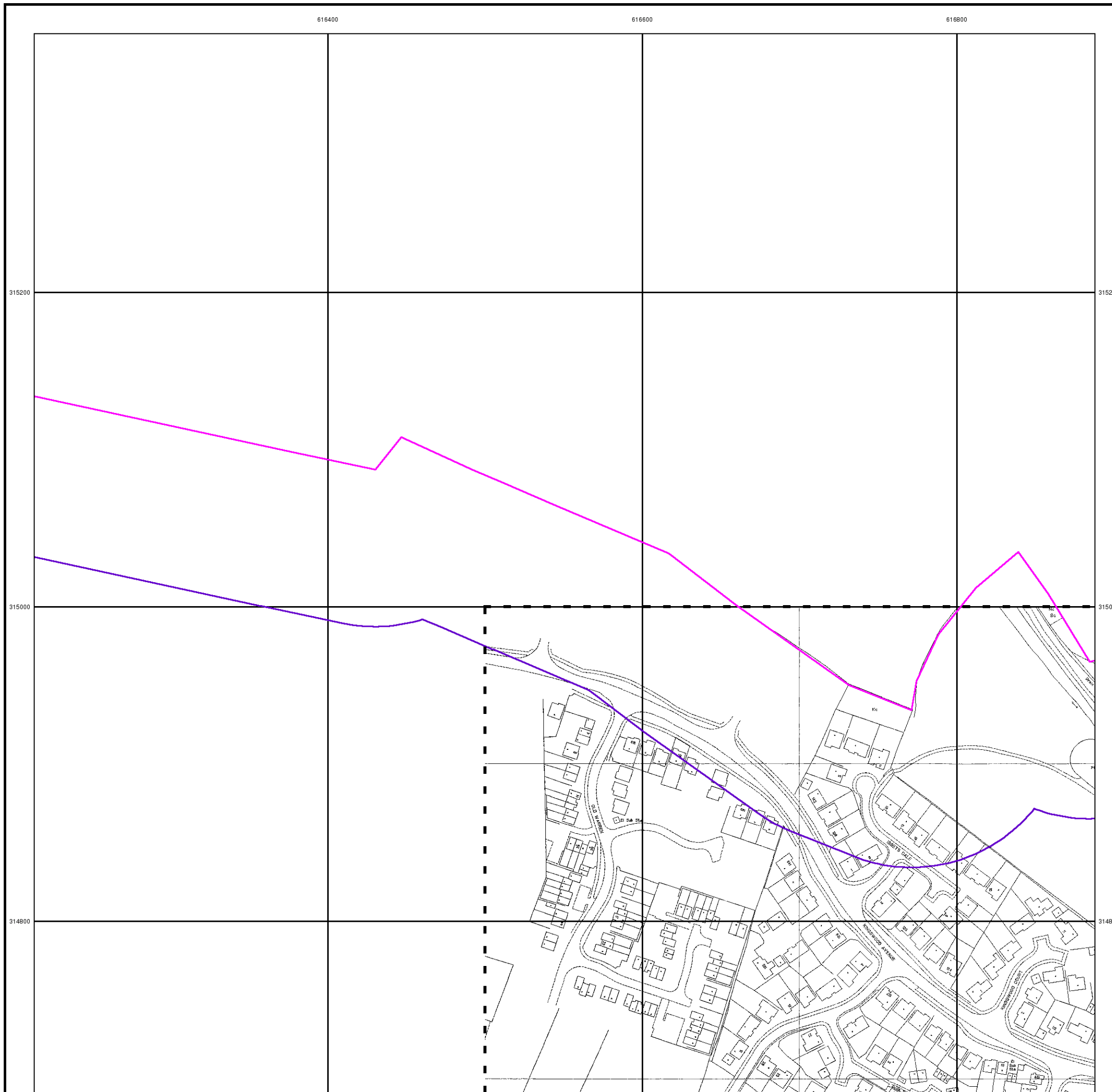


### Order Details

Order Number: 186667864\_1\_1  
Customer Ref: 3551\_EC,AR,DS  
National Grid Reference: 615950, 315110  
Slice: A  
Site Area (Ha): 79.31  
Search Buffer (m): 100

### Site Details

Marriotts Park, Taverham, Norfolk, NR8 6HL



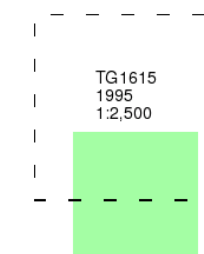
## Large-Scale National Grid Data

Published 1995

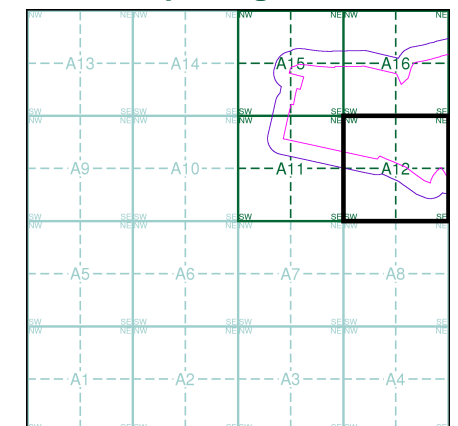
Source map scale - 1:2,500

'Large Scale National Grid Data' superseded SIM cards (Ordnance Survey's 'Survey of Information on Microfilm') in 1992, and continued to be produced until 1999. These maps were the fore-runners of digital mapping and so provide detailed information on houses and roads, but tend to show less topographic features such as vegetation. These maps were produced at both 1:2,500 and 1:1,250 scales.

### Map Name(s) and Date(s)



### Historical Map - Segment A12



### Order Details

Order Number: 186667864\_1\_1  
Customer Ref: 3551\_EC,AR,DS  
National Grid Reference: 615950, 315110  
Slice: A  
Site Area (Ha): 79.31  
Search Buffer (m): 100

### Site Details

Marriotts Park, Taverham, Norfolk, NR8 6HL





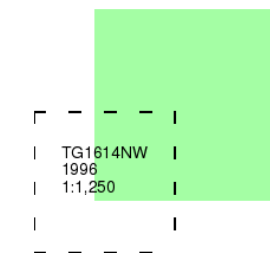
## Large-Scale National Grid Data

Published 1996

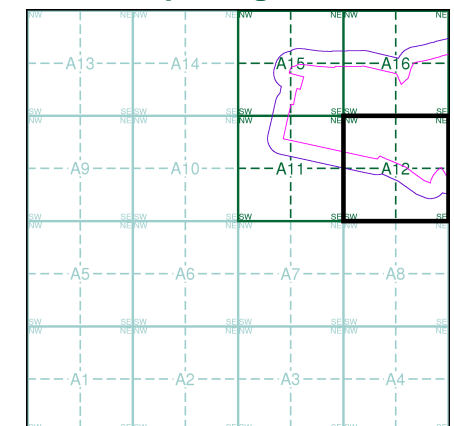
Source map scale - 1:1,250

'Large Scale National Grid Data' superseded SIM cards (Ordnance Survey's 'Survey of Information on Microfilm') in 1992, and continued to be produced until 1999. These maps were the fore-runners of digital mapping and so provide detailed information on houses and roads, but tend to show less topographic features such as vegetation. These maps were produced at both 1:2,500 and 1:1,250 scales.

### Map Name(s) and Date(s)



### Historical Map - Segment A12

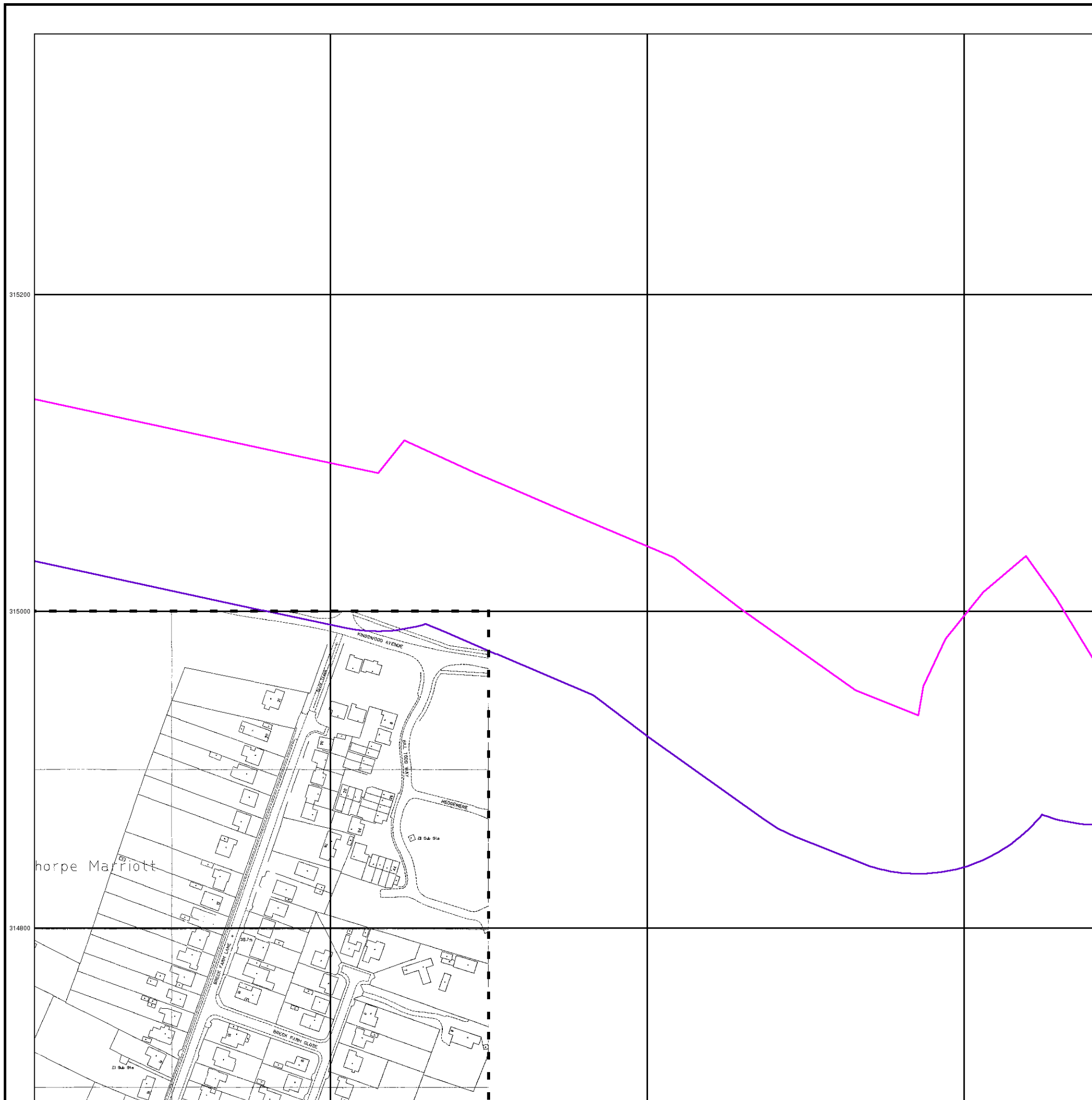


### Order Details

Order Number: 186667864\_1\_1  
Customer Ref: 3551\_EC,AR,DS  
National Grid Reference: 615950, 315110  
Slice: A  
Site Area (Ha): 79.31  
Search Buffer (m): 100

### Site Details

Marriotts Park, Taverham, Norfolk, NR8 6HL



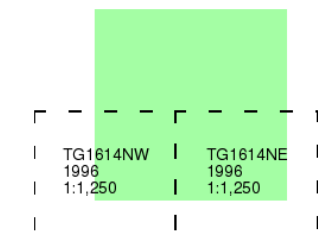
## Large-Scale National Grid Data

Published 1996

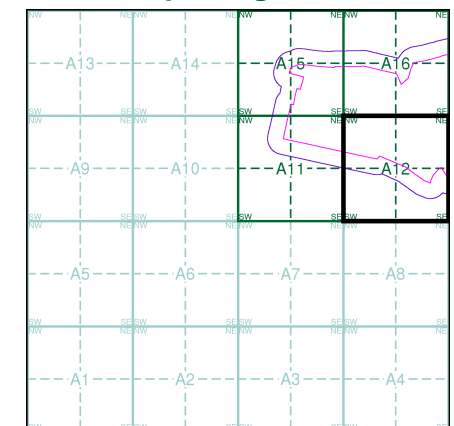
Source map scale - 1:1,250

'Large Scale National Grid Data' superseded SIM cards (Ordnance Survey's 'Survey of Information on Microfilm') in 1992, and continued to be produced until 1999. These maps were the fore-runners of digital mapping and so provide detailed information on houses and roads, but tend to show less topographic features such as vegetation. These maps were produced at both 1:2,500 and 1:1,250 scales.

### Map Name(s) and Date(s)



### Historical Map - Segment A12

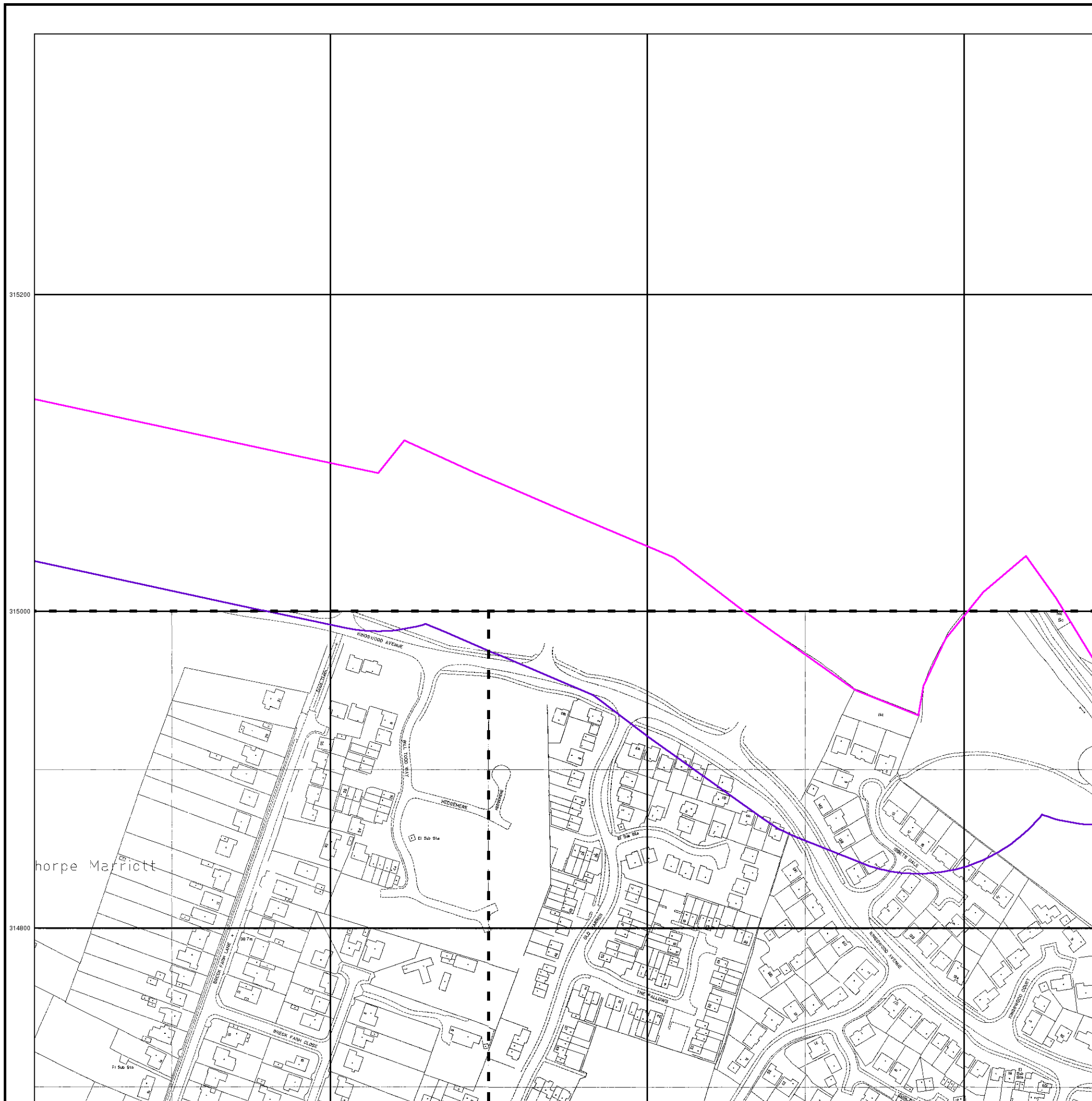


### Order Details

Order Number: 186667864\_1\_1  
Customer Ref: 3551\_EC,AR,DS  
National Grid Reference: 615950, 315110  
Slice: A  
Site Area (Ha): 79.31  
Search Buffer (m): 100

### Site Details

Marriotts Park, Taverham, Norfolk, NR8 6HL



616400

616600

616800

# Envirocheck®

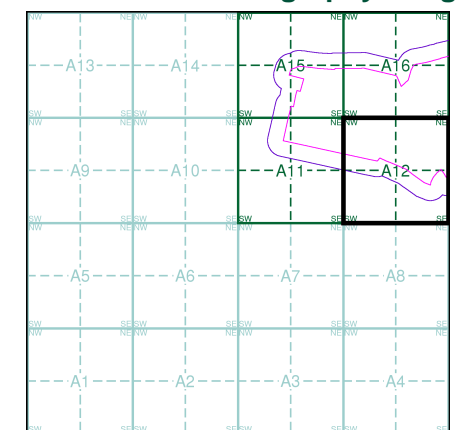
● LANDMARK INFORMATION GROUP®

## Historical Aerial Photography

**Published 1999**

This aerial photography was produced by Getmapping, these vertical aerial photographs provide a seamless, full colour survey of the whole of Great Britain

### Historical Aerial Photography - Segment A12



### Order Details

Order Number: 186667864\_1\_1  
 Customer Ref: 3551\_EC,AR,DS  
 National Grid Reference: 615950, 315110  
 Slice: A  
 Site Area (Ha): 79.31  
 Search Buffer (m): 100

### Site Details

Marriotts Park, Taverham, Norfolk, NR8 6HL

**Landmark®**  
 ● INFORMATION GROUP

Tel: 0844 844 9952  
 Fax: 0844 844 9951  
 Web: www.envirocheck.co.uk

