


















- LEGEND**
-  Site boundary 7.98 Ha
 -  Existing hedgerow / trees
 -  Category A root protection area
 -  Category B root protection area
 -  Public right of way / byway
 -  Potential access point
 -  Development area (6.13 Ha)
 -  Public open space area (1.86 Ha)
 -  Potential location for children's play
 -  Key frontage
 -  Contour lines (5m intervals)
 -  Area reserved for cemetery extension (1.2 acres / 0.48 Ha)
 -  Enhanced / new planting
 -  Site low point - potential area for surface water attenuation
 -  Excluded land areas

Carter Jonas

PROJECT TITLE
SCOTT PROPERTIES
LAND BETWEEN SHELFANGER ROAD &
HEYWOOD ROAD, DISS

DRAWING TITLE
CONCEPT PLAN

ISSUED BY	London	T: 020 7016 0720
DATE	16.03.20	DRAWN NM
SCALE@A3	1:2500	CHECKED JC
STATUS	Final	APPROVED JC

DWG. NO. P20_016_002
 No dimensions are to be scaled from this drawing.
 All dimensions are to be checked on site.
 Area measurements for indicative purposes only.

© Carter Jonas. Quality Assured to BS EN ISO 9001 : 2008
 Source: Ordnance Survey